

**Checklist for Phase I Site Assessments Conducted using EPA Brownfields  
Assessment Grant Funds**

**Contact Information**

Grantee Name: City of Atlanta, Georgia

Grant Number: BF-00D59517-0

ACRES Property ID: 241495

Program Manager Name: Jessica Lavandier  
(Point of Contact)

Contact Phone Number: 404-865-8522

Name / Address of Property Assessed: Gun Club, Gun Club Road, Atlanta, GA

**Checklist**

Please indicate that each of the following All Appropriate Inquiries documentation requirements were met for the Phase I assessment conducted at the above listed property:

- An *opinion* as to whether the inquiry has identified conditions indicative of releases or threatened releases of hazardous substances, and as applicable, pollutants and contaminants, petroleum or petroleum products, or controlled substances, on, at, in, or to the subject property.
  
- An identification of "*significant*" *data gaps* (as defined in §312.10 of AAI final rule and §12.7 of ASTM E1527-05 and E1527-13), if any, in the information collected for the inquiry, as well as comments regarding the significance of these data gaps. Significant data gaps including missing and unattainable information that affects the ability of the environmental professional to identify conditions indicative of releases or threatened releases of hazardous substances, and as applicable, pollutants and contaminants, petroleum or petroleum products, or controlled substances, on, at, in, or to the subject property. n/a (no significant data gaps identified)
  
- Qualifications and signature** of the environmental professional(s). The environmental professional must place the following statements in the document and sign the document:
  - "[I, We] declare that, to the best of [my, our] professional knowledge and belief, [I, we] meet the definition of Environmental Professional as defined in §312.10 of this part."
  
  - "[I, We] have the specific qualifications based on education, training, and experience to assess a property of the nature, history, and setting of the subject property. [I, We] have developed and performed the all appropriate inquiries in conformance with the standards and practices set forth in 40 CFR Part 312." **Note: Please use either "I" or "We."**
  
- In compliance with §312.31(b) of the AAI final rule and §12.6.1 of ASTM E1527-05 and E1527-13, the environmental professional must include in the final report an *opinion regarding additional appropriate investigation*, if the environmental professional has such an opinion.

Jessica Lavandier  
Signature of Grantee Program Manager

1-21-20  
Date



C·E·R·M



# Phase I Environmental Site Assessment

## Gun Club Road Park Site

North Street NW and  
2140 Alvin Dr NW  
(TAX IDs 17 0226 LL0011  
and 17 0227 LL0028)  
Atlanta, Fulton County,  
Georgia 30318

**January 17, 2020**

Prepared for:

**City of Atlanta**

US EPA Cooperative  
Agreement: #BF-00D59517-0

Assigned for use by:

**The Trust for  
Public Land and  
Groundwork Atlanta**

**Phase I Environmental Site Assessment**

Prepared for: City of Atlanta  
68 Mitchell Street, Suite 1350  
Atlanta, Georgia 30303  
Cooperative Agreement BF 00D59517-0

Assigned for use by: The Trust for Public Land and Groundwork Atlanta

Project Name: **Phase I Environmental Site Assessment**  
Gun Club Road Park Site  
Atlanta, Fulton County, Georgia

ACRES Property ID: 241495

Cardno Project #: 0002421000 C9  
CERM Project #: 2019-0901A-002A Task 3

Date: January 17, 2020

# Table of Contents

<b>1</b>	<b>Executive Summary</b>	<b>1</b>
1.1	<i>Findings and Conclusions</i>	2
<b>2</b>	<b>Introduction</b>	<b>3</b>
2.1	<i>Purpose</i>	3
2.2	<i>Detailed Scope of Services</i>	3
2.3	<i>Significant Assumptions</i>	3
2.4	<i>Limitations, Exceptions, Deviations and/or Data Gaps</i>	4
2.5	<i>Special Terms and Conditions (User Reliance)</i>	5
<b>3</b>	<b>Site Description</b>	<b>7</b>
3.1	<i>Location and Legal Description</i>	7
3.2	<i>Surrounding Area General Characteristics</i>	7
3.3	<i>Current Use of the Property</i>	7
3.4	<i>Descriptions of Property Improvements</i>	7
3.5	<i>Current Uses of Adjoining Properties</i>	8
<b>4</b>	<b>User Provided Information</b>	<b>9</b>
4.1	<i>Title Records</i>	9
4.2	<i>Environmental Liens or Activity and Use Limitations (AULs)</i>	9
4.3	<i>Specialized Knowledge</i>	10
4.4	<i>Valuation Reduction for Environmental Issues</i>	10
4.5	<i>Owner, Property Manager, and Occupant Information</i>	10
4.6	<i>Reason for Performing Phase I</i>	10
<b>5</b>	<b>Records Review</b>	<b>11</b>
5.1	<i>Standard Environmental Record Sources</i>	11
5.2	<i>Physical Setting Sources</i>	13
5.3	<i>Historical Records Sources</i>	14
5.3.1	<i>Aerial Photographs, Topographic Maps, City Directories, and Sanborn Maps</i>	14
5.3.2	<i>Prior Reports</i>	16
<b>6</b>	<b>Site Reconnaissance</b>	<b>17</b>
6.1	<i>Methodology and Limiting Conditions</i>	17
6.2	<i>Hazardous Substance Use, Storage, and Disposal</i>	17
6.3	<i>Underground Storage Tanks (USTs)</i>	17
6.4	<i>Aboveground Storage Tanks (ASTs)</i>	17
6.5	<i>Other Petroleum Products</i>	17
6.6	<i>Polychlorinated Biphenyls (PCBs)</i>	17
6.7	<i>Unidentified Substance Containers</i>	17

6.8	<i>Nonhazardous Solid Waste</i> .....	17
6.9	<i>Wastewater</i> .....	18
6.10	<i>Waste Pits, Ponds and Lagoons</i> .....	18
6.11	<i>Drains and Sumps</i> .....	18
6.12	<i>Septic Systems</i> .....	18
6.13	<i>Storm Water Management System</i> .....	18
6.14	<i>Wells</i> .....	18
<b>7</b>	<b>Subsurface Vapor Migration</b> .....	<b>19</b>
<b>8</b>	<b>Interviews</b> .....	<b>20</b>
8.1	<i>Questionnaires</i> .....	20
8.2	<i>Interviews</i> .....	20
<b>9</b>	<b>Non-scope Considerations</b> .....	<b>21</b>
9.1	<i>Asbestos Containing Materials</i> .....	21
9.2	<i>Lead-Based Paint</i> .....	21
<b>10</b>	<b>Findings and Conclusions</b> .....	<b>22</b>
10.1	<i>Findings</i> .....	22
10.2	<i>Conclusions/Recommendations</i> .....	22
<b>11</b>	<b>References</b> .....	<b>23</b>
<b>12</b>	<b>Qualifications/Signatures of Environmental</b> .....	<b>24</b>
	<b>Professional(s)</b> .....	<b>24</b>

## Figures

Figure 1	Site Vicinity Map Figure
Figure 2	Site Boundary Map Figure
Figure 3	Tax Map
Figure 4	Surrounding Land Use Map

## Appendices

Appendix A	Photographic Log
Appendix B	All Appropriate Inquiry – Interview Questionnaire
Appendix C	EDR Radius Map Report
Appendix D	EDR Physical Setting Map
Appendix E	EDR Historical Aerials Package
Appendix F	EDR Historical Topo Map Report
Appendix G	EDR City Directory Report
Appendix H	EDR Sanborn Fire Insurance Map Report
Appendix I	Chain-of-Title Records

# 1 Executive Summary

---

Corporate Environmental Risk Management (CERM) in partnership with Cardno, Inc. (Cardno) has completed a Phase I Environmental Site Assessment (ESA) on Gun Club Road Park Site in Fulton County, Georgia. The Gun Club Road Park Site is located north of Ruth Street NW and northwest of North Street, and south of Sanford Drive. The property is approximately five miles northwest of downtown Atlanta and consists of 44.1 acres of vacant land. The Gun Club Road Park Site is herein referred to as "the Subject Site/Property" or "the Site." The Subject Property is shown in **Figures 1 and 2**. Photos of the Subject Property and surrounding properties taken during the site visit are provided in **Appendix A**. This assessment was performed under and was funded by the City of Atlanta Environmental Protection Agency (EPA) 2017 Brownfield Assessment Grant.

This assessment was performed to satisfy the requirements of the Client (City of Atlanta) and their assigns, The Trust for Public Land (TPL) and Groundwork Atlanta, with respect to potential environmental impairment associated with the property due to contamination by hazardous substances, controlled substances, or and/or petroleum products on or near the site.

**This Phase I Environmental Site Assessment generally follows the scope of ASTM Designation: E 1527-13 – Standard Practice for Environmental Site Assessments.** This report meets the general requirements for conducting all appropriate inquiry into the previous ownership, uses, and environmental conditions of a property, as specified in 40 CFR Part 312, Standards and Practices for All Appropriate Inquiries. Furthermore, this work was conducted by or under the responsible charge of an environmental professional as defined in 40 CFR §312.10.

*ASTM Standard Practice E1527-13* defines a Recognized Environmental Condition (REC) as:

"The presence or likely presence of any hazardous substances or petroleum products in, on, or at a property: 1) due to any release to the environment, 2) under conditions indicative of a release to the environment; or 3) under conditions that pose a material threat of a future release to the environment. The term is not intended to include *de Minimis* conditions that generally do not present a threat to human health or the environment and that generally would not be the subject of an enforcement action if brought to the attention of appropriate governmental agencies."

*ASTM Standard Practice E1527-13* defines a Controlled Recognized Environmental Condition (CREC) as:

"A recognized environmental condition resulting from a past release of hazardous substances or petroleum products that has been addressed to the satisfaction of the applicable regulatory authority (for example, as evidenced by the issuance of a no further action letter or equivalent, or meeting risk-based criteria established by regulatory authority), with hazardous substances or petroleum products allowed to remain in place subject to the implementation of required controls (for example, property use restrictions, activity and use limitations, institutional controls, or engineering controls)."

*ASTM Standard Practice E1527-13* defines a Historical Recognized Environmental Condition (HREC) as:

"A past release of any hazardous substances or petroleum products that has occurred in connection with the property and has been addressed to the satisfaction of the applicable regulatory authority or meeting unrestricted residential use criteria established by a regulatory authority, without subjecting the property to any required controls."

## 1.1 Findings and Conclusions

CERM in partnership with Cardno has performed this Phase I Environmental Site Assessment (ESA) of the property in conformance with the scope and limitations of *ASTM Standard Practice E1527-13*. Any exceptions to, or deletions from, this practice are described in Section 2.0 of this report. The table below outlines the potential of recognized environmental conditions (RECs) in connection with the Subject Property:

FINDINGS AND CONCLUSIONS SUMMARY						
Report Section		Further Action?	De minimis Condition	REC and/or CREC	Historical REC	Description
4.0	User Provided Information	No	No	No	No	
5.1	Federal, State and Local Database Findings	No	No	No	No	
5.2	Additional Environmental Record Sources	No	No	No	No	
5.3	Local Environmental Record Sources	No	No	No	No	
5.3	Historical Records Sources	Yes	No	Yes	No	Subject Site operated as a gun club with shooting ranges from as early as 1928 to approximately 1957.
6.2	Hazardous Substance Use, Storage and Disposal	No	No	No	No	
6.3	Underground Storage Tanks	No	No	No	No	
6.4	Aboveground Storage Tanks	No	No	No	No	
6.5	Other Petroleum Products	No	No	No	No	
6.6	Polychlorinated Biphenyls (PCBs)	No	No	No	No	
6.7	Unidentified Substance Containers	No	No	No	No	
6.8	Nonhazardous Solid Waste	No	Yes	No	Yes	Tire pile located on the northwest portion of the Subject Site.
6.9	Wastewater	No	No	No	No	
6.10	Waste Pits, Ponds and Lagoons	No	No	No	No	
6.11	Sumps	No	No	No	No	
6.12	Septic Systems	No	No	No	No	
6.13	Storm Water Management System	No	No	No	No	
6.14	Wells	No	No	No	No	
7.0	Subsurface Vapor Migration	No	No	No	No	
8.0	Interviews	No	No	No	No	
9.1	Asbestos Containing Material	No	No	No	No	
9.2	Lead-Based Paint	No	No	No	No	

Based on this Phase I ESA results, one recognized environmental condition was documented and further Phase II ESA testing activities and/or other actions are recommended at this time.

1. The Subject Site historically operated as a gun club with shooting ranges from as early as 1928 until approximately 1957. Based on the likely historic use of lead shot at the gun club, there is potential for metal impacts to have adversely affected the soil and/or groundwater of the Subject Site.

*Please note: This is a cursory summary of findings. The full report must be read in its entirety for a comprehensive understanding of the stated conclusions/recommendations.*

## 2 Introduction

---

### 2.1 Purpose

The purpose of this Phase I ESA was to identify recognized environmental conditions in connection with the property at the time of the site reconnaissance. The scope of work for this Phase I ESA may also include certain potential environmental conditions beyond the scope of *ASTM Standard Practice E1527-13*. This report documents our findings, opinions and conclusions.

### 2.2 Detailed Scope of Services

This Phase I ESA was conducted in general accordance with the *ASTM Standard Practice E1527-13*, consistent with a level of care and skill ordinarily practiced by the environmental consulting profession currently providing similar services under similar circumstances. Significant additions, deletions or exceptions to *ASTM Standard Practice E1527-13* are noted below or in the corresponding sections of this report. The scope of this assessment included an evaluation of the following:

- Physical setting characteristics of the property through a review of referenced sources such as available topographic maps and geologic, soils and hydrogeological reports.
- Usage of the property, adjoining properties and surrounding area through a review of referenced historical sources such as land title records, fire insurance maps, city directories, aerial photographs, prior reports and interviews.
- Observations and interviews regarding current property usage and conditions including: the use, treatment, storage, disposal or generation of hazardous substances, petroleum products, hazardous wastes, nonhazardous solid wastes and wastewater.
- Usage of adjoining and surrounding area properties and the likely impact of known or suspected releases of hazardous substances or petroleum products from those properties in, on or at the property.
- Information in referenced environmental agency databases and local environmental records, within the specified approximate minimum search distance from the property.
- Potential for subsurface vapor migration in, on or at the property.

No additional investigations or other quantitative/qualitative testing was performed as part of this assessment, and no other work was performed as part of this assessment that was not required by the *ASTM Standard Practices E1527-13*. These non-scope issues include, but are not limited to, the following: Asbestos-Containing Building Materials, Radon, Lead-Based Paint, Lead in Drinking Water, Wetlands, Regulatory Compliance, Cultural and Historic Resources, Industrial Hygiene, Health and Safety, Geotechnical Evaluation, Sinkhole Evaluation, Ecological Resources, Endangered Species, Indoor Air Quality, Vapor Intrusion, Biological Agents, and Mold.

### 2.3 Significant Assumptions

While this report provides an overview of potential environmental concerns, both past and present, the environmental assessment is limited by the availability of information at the time of the assessment. It is possible that unreported disposal of waste or illegal activities impairing the environmental status of the property may have occurred which could not be identified.

The conclusions and recommendations regarding environmental conditions that are presented in this report are based on a scope of work authorized by the Client. Please note however, that virtually no scope of work, no matter how exhaustive, can identify all contaminants or all conditions above and below ground. CERM and Cardno also assume that the Client and other interested parties will read this report in its entirety.

## 2.4 Limitations, Exceptions, Deviations and/or Data Gaps

CERM has prepared this Phase I ESA report using reasonable efforts to identify recognized environmental conditions associated with hazardous substances or petroleum products in, on or at the property. Findings contained within this report are based on information collected from observations made on the day (November 20, 2019) of the site reconnaissance and from reasonably ascertainable information obtained from certain public agencies and other referenced sources.

The *ASTM Standard Practice E1527-13* recognizes inherent limitations for Phase I ESAs, including, but not limited to:

- *Uncertainty Not Eliminated* – A Phase I ESA cannot completely eliminate uncertainty regarding the potential for recognized environmental conditions in connection with any property.
- *Not Exhaustive* – A Phase I ESA is not an exhaustive investigation of the property and environmental conditions on such property.
- *Past Uses of the Property* – Phase I requirements only require review of standard historical sources at five-year intervals. Therefore, past uses of property at less than five-year intervals may not be discovered.

Users of this report may refer to *ASTM Standard Practice E1527-13* for further information regarding these and other limitations. This report is not definitive and should not be assumed to be a complete and/or specific definition of all conditions above or below grade. Current subsurface conditions may differ from the conditions determined by surface observations, interviews, and reviews of historical sources. The most reliable method of evaluating subsurface conditions is through intrusive techniques, which are beyond the scope of this report. Information in this report is not intended to be used as a construction document and should not be used for demolition, renovation, or other property construction purposes. Any use of this report by any party, beyond the scope and intent of the original parties, shall be at the sole risk and expense of such user.

CERM makes no representation or warranty that the past or current operations at the property are, or have been, in compliance with all applicable federal, state and local laws, regulations and codes. This report does not warrant against future operations or conditions, nor does it warrant against operations or conditions present of a type or at a location not investigated. Regardless of the findings stated in this report, CERM and Cardno are not responsible for consequences or conditions arising from facts not fully disclosed to CERM and Cardno during the assessment.

An independent data research company provided the government agency database referenced in this report. Information on surrounding area properties was requested for approximate minimum search distances and is assumed to be correct and complete unless obviously contradicted by site reconnaissance observations or other credible referenced sources reviewed during the assessment. CERM shall not be liable for any such database firm's failure to make relevant files or documents properly available, to properly index files, or otherwise to fail to maintain or produce accurate or complete records.

CERM makes no warranty, guarantee or certification regarding the quality, accuracy, or reliability of any prior report provided to CERM and discussed in this Phase I ESA report. CERM expressly disclaims any and all liability for any errors or omissions contained in any prior reports provided to CERM and discussed in this Phase I ESA report.

CERM and Cardno used reasonable efforts to identify evidence of aboveground and underground storage tanks and ancillary equipment on the property during the assessment. "Reasonable efforts" were limited to observation of accessible areas, review of referenced public records, and interviews. These reasonable efforts may not identify subsurface equipment or evidence hidden from view by things including, but not limited to, vegetation, paving, construction activities, stored materials, and landscaping.

There are no estimates of cost in this report.

Neither CERM nor Cardno acted as a professional title insurance or land surveyor firm as part of this investigation, and makes no guarantee, express or implied, that any land title records acquired or reviewed in this report, or any physical descriptions or depictions of the property in this report, represent a comprehensive definition or precise delineation of property ownership or boundaries.

The Environmental Professional Statement in Section 1.1 of this report does not "certify" the findings contained in this report and is not a legal opinion of such Environmental Professional. The statement is intended to document Cardno's opinion that an individual meeting the qualifications of an Environmental Professional was involved in the performance of the assessment and that the activities performed by, or under the supervision of, the Environmental Professional were performed in conformance with the standards and practices set forth in 40 CFR Part 312 per the methodology in *ASTM Standard Practice E1527-13* and the scope of work for this assessment.

Per *ASTM Standard Practice E1527-13, Section 6, User Responsibilities*, the User of this assessment has specific obligations for performing tasks during this assessment that will help identify the possibility of recognized environmental conditions in connection with the property. Failure by the User to fully comply with the requirements may impact their ability to use this report to help qualify for Landowner Liability Protections (LLPs) under Comprehensive Environmental Response, Compensation, and Liability Act (CERCLA). Cardno makes no representations or warranties regarding a User's qualification for protection under any federal, state or local laws, rules or regulations.

In accordance with the *ASTM Standard Practice E1527-13*, this report is presumed to be valid for a six-month period. If the report is older than six months, the following information must be updated in order for the report to be valid: (1) regulatory review, (2) site visit, (3) interviews, (4) specialized knowledge and (5) environmental liens search. Reports older than one year may not meet *the ASTM Standard Practice E1527-13* and therefore, the entire report must be updated to reflect current conditions and property-specific information.

A response from the current owner (City of Atlanta) on the Site history was not received prior to the completion of this report. No significant deviations or data gaps likely to affect the environmental professional's ability to identify RECs were observed or encountered during preparation of this report.

## **2.5 Special Terms and Conditions (User Reliance)**

Cardno and CERM make no other representation to any third party except that it has used the degree of care and skill ordinarily exercised by environmental consultants in the preparation of the

report and in the assembling of data and information related thereto. No other warranties are made to any third party, either expressed or implied.

*“The remainder of this page intentionally left blank.”*

## 3 Site Description

---

### 3.1 Location and Legal Description

The Subject Property is located within Atlanta, Georgia, approximately four miles northwest of its downtown. The Subject Property is comprised of vacant, wooded land (as generally depicted in **Figure 2**) and consists of two parcels. The southern parcel (Tract 2) is 18.8 acres and the Tax ID is 170226LL0011. The northern second parcel (Tract 1) is 25.3 acres and the Tax ID is 170227LL0028. The Subject Property is bordered to the north and west by undeveloped land. The site is bordered to the east by Proctor Creek and residential areas. Residential areas also border the south of the property. The Subject Site lies northeast of the intersection of Gun Club Road and Ruth Street, and northwest of North Street.

According to the Title Records, the Gun Club Road Park Site is owned by the City of Atlanta since 1964. The tax parcel is depicted in **Figure 3**.

### 3.2 Surrounding Area General Characteristics

The Subject Site is located in a generally residential and undeveloped urban area northwest of downtown Atlanta, Georgia. The Subject Site appears to have supported a gun club with as many as four gun ranges as early as 1928 until approximately 1957. Two structures were identified northwest of the park until the 1990s. The park included several basketball courts on the south portion and two baseball fields on the northeast portion. The park was officially closed in the 2000s and it has remained vacant since.

Historically, the surrounding area has been undeveloped or interspersed with single-family residences since the late 1930s. Perry Homes (redeveloped as West Highland) started development in the 1950s -1960s to the north and northeast of the Subject Property.

The majority of the surrounding property is undeveloped, West Highland, or interspersed single-family residences. Specific adjacent and abutting properties are summarized in Section 3.5. A surrounding properties and land use map is included as **Figure 4**.

### 3.3 Current Use of the Property

At the time of this report, the Subject Property was undeveloped/wooded land.

### 3.4 Descriptions of Property Improvements

Approximate Size of Property	44.1 acres
General Topography of Property	The Subject Site slopes to the east.
Adjoining and/or Ingress/Egress Roads	An access road extending north of Ruth Street provides access to the Subject Property.
Paved Areas	The Subject Site is not paved; however, remnants of former pavement were identified in the south central portion which correspond with the former park's entrance and driveway.
Unimproved Areas	Approximately 100% wooded
Landscaped Areas	None
Surface Water	None. Site is bordered to the northeast by Proctor Creek.
Potable Water Source	None
Sanitary Sewer Utility	None

Electrical Utility	None
Natural Gas Utility	None
Current Occupancy Status	Undeveloped
Unoccupied Buildings/Spaces/Structures	None
Building Name or General Building Description	N/A
Number of Floors	N/A
Approximate Total Square Footage of Structure(s)	N/A
Approximate Construction Completion Year	N/A

### 3.5 Current Uses of Adjoining Properties

Direction from Property	Occupant(s) Name	Current Use	Potential REC(s)
South	Residential	Residential	None
East	Residential	Residential	None
North	Commercial development under construction.	None - Vacant	None
West	Residential	Residential	None
Northwest	Residential. Further on is the Atlanta Solid Waste Landfill.	None. Landfill is closed.	None

*“The remainder of this page intentionally left blank.”*

## 4 User Provided Information

### 4.1 Title Records

John Lavelle, the Director of Real Estate for the City of Atlanta, provided the latest title record indicating the property transferred from Georgia Properties Company to the City of Atlanta on November 2, 1964. No other title records were provided by the client.

A chain of title was requested by Client and performed by Raeside Title Company, Inc. and completed January 14, 2020. The table below summarizes the title records:

Tract	Grantor	Grantee	Date
1&2	Georgia Properties Company	City of Atlanta	November 2, 1964
1&2	Ms. Mary Lewis Tway and Mrs. Liza Tway Autrey	Georgia Properties Company	November 29, 1957
1&2	Mr. Jack Lewis Tway	Ms. Mary Lewis Tway and Mrs. Liza Tway Autrey	December 29, 1950
1 (various portions)	Mr. J. A. Alexander	Mr. Jack L. Tway	April 6, 1946 and June 30, 1937
1	The American Agricultural Chemical Company	Mr. J. A. Alexander	September 9, 1933
1	Mr. J. A. Alexander	The American Agricultural Chemical Company	September 3, 1931
2	Mr. J. A. Alexander	Mr. Jack L. Tway	December 21, 1933
2	Atlanta Gun Club	Mr. J. A. Alexander	August 21, 1928
2	Ms. L. Walker et. al.	Atlanta Gun Club	August 20, 1928

In summary, the Atlanta Gun Club was listed as the owner of Tract 2 (southern parcel) in 1928, and then transferred to Mr. J. A. Alexander in 1928 who in turn transferred it to Mr. Jack L. Tway. Mr. Tway and his family owned both tracts starting in 1937 until it was transferred to the Georgia Properties Company. A copy of the chain-of-title records is included as **Appendix I**.

A more detailed summary of the Subject Site's history is provided in Section 5.0.

### 4.2 Environmental Liens or Activity and Use Limitations (AULs)

The User provided no information regarding property environmental liens or activity and use limitations. However, any liens and AULs associated with the property (if any) are anticipated to be addressed by the End User/Current Site Owner as part of the land/title transaction process.

Cardno conducted an environmental lien search on the current and previous property owners of the Subject Site through the Georgia Superior Court Clerks' Cooperative Authority (GSCCCA) website ([www.gsccca.org](http://www.gsccca.org)) on December 8, 2019. Cardno identified no existing environmental liens on the Subject Site.

In addition, no records of environmental liens or AULs were identified in the chain-of-title records.

### **4.3 Specialized Knowledge**

The User provided no specialized knowledge regarding recognized environmental conditions associated with the Subject Property (**Appendix B**).

### **4.4 Valuation Reduction for Environmental Issues**

The User provided no information regarding a significant valuation reduction for environmental issues associated with the Subject Property (**Appendix B**).

### **4.5 Owner, Property Manager, and Occupant Information**

The Subject Property is owned by the City of Atlanta. Currently the property is under the purview of the City of Atlanta Department of Parks and Recreation, but has been out of operation since the 2000s.

### **4.6 Reason for Performing Phase I**

This assessment was performed to assess the possibility of environmental impairment associated with the property due to contamination by hazardous substances, controlled substances, or petroleum products on or near the Site. The Subject Site was selected by the City of Atlanta and their assigns (TPL and Groundwork Atlanta) as a potential location for future park and ancillary affordable housing development.

*“The remainder of this page intentionally left blank.”*

## 5 Records Review

The purpose of the records review is to obtain and review records that will help identify RECs in connection with the property. Some records reviewed pertain not only to the property, but also to properties within an additional approximate minimum search distance in order to help assess the likelihood of problems from migrating hazardous substances or petroleum products. Unless stated otherwise the approximate minimum search distances used below were as specified in *ASTM Standard 1527-13*.

### 5.1 Standard Environmental Record Sources

The regulatory agency database radius map report discussed in this section, obtained from Environmental Data Resources, Inc. (EDR), was reviewed for information regarding reported use or release of hazardous substances and petroleum products on or near the property. Unless otherwise noted, the information provided by the regulatory agency database report and other sources referenced in this report, were considered sufficient for recognized environmental condition (REC), controlled recognized environmental condition (CREC), historical recognized environmental condition (HREC), or de minimis condition determinations without conducting supplemental agency file reviews. CERM also reviewed the "unmappable" (also referred to as "orphan") listings within the database report, cross-referencing available address information and facility names. Unmappable sites are listings that could not be plotted with confidence but are potentially in the general area of the property, based on the partial street address, city, or zip code. Any unmappable site that was identified by CERM as being within the approximate minimum search distance from the property, based on the site reconnaissance and/or cross-referencing to mapped listings is included in the discussion within this section. The complete regulatory agency database report may be found in **Appendix C**. The following is a summary of the findings of the database review:

Regulatory Database	Minimum Search Distance	Subject Property Listed?	No. of Sites Listed
Federal National Priority List (NPL)	1 mile	No	0
Federal Delisted NPL	1 mile	No	0
Federal Comprehensive Environmental Response, Compensation, and Liability Information System (CERCLIS) list	½ mile	No	0
Federal CERCLIS No Further Remedial Action Planned (NFRAP)	½ mile	No	0
Federal Resource Conservation and Recovery Act (RCRA), Corrective Action facilities (CORRACTS)	1 mile	No	0
Federal RCRIS non-CORRACTS Treatment, Storage, and Disposal Facilities (TSDF)	½ mile	No	0
Federal RCRA Generators	¼ mile	No	0

Regulatory Database	Minimum Search Distance	Subject Property Listed?	No. of Sites Listed
Federal Institutional Control/Engineering Control Registry	½ mile	No	0
Federal Emergency Response Notification System (ERNS) list	Property	No	0
Federal Facility Index System/Facility Registry System (FINDS)	Property	No	0
Historic Non-Hazardous Site Inventory	1 mile	No	0
RCRA NonGen/NLR	¼ mile	No	0
State and Tribal NPL	N/A	No	0
State CERCLIS (SHWS and Ga. Non-HSI)	1 mile	No	14
State Landfill or Solid Waste Disposal Sites	½ mile	No	2
State and Tribal Leaking Underground Storage Tanks (LUST)	½ mile	No	3
State and Tribal Registered Underground/Aboveground Storage Tanks (UST)	¼ mile	No	1
State Institutional Control/Engineering Control Registry	½ mile	No	0
State Voluntary Cleanup Site (VCP) database	½ mile	No	0
State Brownfield Sites	½ mile	No	1
State Historic Drycleaners/Auto Repair	½ mile	No	2

Twelve sites located within a ½ mile radius of the target area, were identified during the database search. None of the listed facilities represent a REC/CREC/HREC environmental concern due to distance, anticipated direction of groundwater flow, and/or anticipated risk of contamination. Further details regarding these properties listed on the EDR database that are within a ¼ mile of the Subject Property are provided below.

- **Kent S Garage Rear**

Location: 1131 Gun Club Road, Atlanta, GA 30318  
 Approximately 0.008 miles SW of Subject Property

Summary: The facility is listed in the EDR database records search as an historical auto site. According to EDR, these sites fall within a category of information EDR classifies as “High Risk Historical Records.” Based on the distance, length of operation, absence of reported releases and inferred groundwater flow direction, this facility does not appear to have adversely impacted the soil, vapor, and/or groundwater at the Subject Site.

- **William S Garage**

Location: 1131 Cato St NW, Atlanta, GA 30318  
Approximately 0.010 miles SSW of Subject Property

Summary: The facility is listed in the EDR database records search as an historical auto site. According to EDR, these sites fall within a category of information EDR classifies as "High Risk Historical Records." Based on the distance, length of operation, absence of reported releases and inferred groundwater flow direction, this facility does not appear to have adversely impacted the soil, vapor, and/or groundwater at the Subject Site.

- **BST/Hollywood Dr Co**

Location: 2071 Hollywood Drive  
Approximately 0.187 miles SSW of the Subject Property

Summary: The facility is listed in the EDR database records search as a leaking underground storage tank (LUST) and an underground storage tank (UST) site. According to Georgia Environmental Protection Division (EPD) records, this facility utilized one 12,000-gallon gasoline UST installed in 1981; one 3,000-gallon gasoline UST installed in 1971; one 12,000-gallon other UST installed in 1973; and one used oil UST installed in 1989. All four tanks were removed from the ground with No Further Action Clean Closure status. The GA EPD records indicate one 6,000-gallon diesel UST is currently in use. Based on the distance, regulatory status, and inferred groundwater flow direction, this facility does not appear to have adversely impacted the soil, vapor, and/or groundwater at the Subject Site.

Additional sites were identified between ¼ and ½ mile in the EDR database records search. However, based upon distance and intervening topographic gradient, none of these facilities are considered a potential environmental concern to the Subject Site.

## 5.2 Physical Setting Sources

An EDR Physical Setting Map report is included in **Appendix C** and **Appendix D (map only)**.

According to this report, surficial soil consists of sandy clay loam, loam and fine sandy loam; underlain by clay, sandy loam, gravelly- loam and weathered bedrock.

The USGS 7.5-minute series topographic map of Northwest Atlanta, Georgia shows the subject properties sloping to the east towards Proctor Creek. Topography ranges from approximately 800 to 930 feet above mean sea level (MSL). According to the Federal Emergency Management Agency (FEMA) report, the Subject Site is located in an area of minimal flood hazard. Based on mapped topography contours, the inferred primary direction of groundwater flow for the vicinity of the Subject Site is determined to be generally east towards Proctor Creek. A USGS Topographic Map is included in **Figure 1**.

According to the EDR report and its information from the US Department of Agriculture Natural Resources Conservation Service, the site is situated in an area primarily comprised of the following soil types:

- Urban land

### 5.3 Historical Records Sources

#### 5.3.1 Aerial Photographs, Topographic Maps, City Directories, and Sanborn Maps

The objective of consulting historical sources is to determine the likelihood of past uses having led to RECs in connection with the property. A review was conducted of historical aerial photographs (**Appendix E**) and Topographic Maps (**Appendix F**) obtained from EDR. The approximate property boundary is shown on the representative selection of the historical aerial photos.

Historical City directories are referenced for study areas which help identify changes in land use based on the type of businesses that occupied the Subject Site and surrounding area. The type of business, such as automotive, dry cleaning, gasoline/service stations, etc. are indicative of the possible presence of hazardous substances or petroleum products. Historical use information describing the Subject Property and nearby properties was obtained from EDR from 1905 to 2014. The EDR City Directory report is included in **Appendix G**.

Sanborn Fire Insurance Maps have been produced since the late 1800s to provide information relative to fire hazards on insurable property. These maps often indicate locations of underground and aboveground gasoline tanks, storage facilities for flammable chemicals, such as dry cleaners, paint shops, maintenance and garage facilities, as well as historical information on occupants of buildings, unavailable through other sources. Production of these maps typically was limited to the immediate vicinity of downtown urban areas. The detailed EDR Sanborn Fire Insurance Map report is included in **Appendix H**. There were no Sanborn maps identified for the Subject Property.

Findings of review of the historical aerial photos, topographic maps, city directory, and Sanborn Fire Insurance maps are chronologically summarized, per subject, in the following table:

Period	Source(s)	Identified Historical Uses		Comments
		Subject Property	Surrounding Area	
1938	Aerial Photo	Cleared area of land area noted in southwest quadrant. Gun club with four ranges clearly depicted in cleared area.	Residential homes in the surrounding area (south)	Historic usage as a Gun Club a REC.
1940	Aerial Photo	Blurry, similar to previous aerial photograph.	Blurry, similar to previous aerial photograph.	Historic usage as a Gun Club a REC.
1950	Aerial Photo	Blurry, similar to previous aerial photographs.	Residential homes in the surrounding area (south and east)	Historic usage as a Gun Club a REC.
1955	Aerial Photo	Similar to previous aerial photographs.	Residential homes in the surrounding area (south, east, north, and northeast)	Historic usage as a Gun Club a REC.
1960	Aerial Photo	Similar to previous aerial photographs.	Similar to previous aerial photograph.	Historic usage as a Gun Club a REC..
1968	Aerial Photo	Gun club no longer depicted, and park is developed with structures and a basketball course on the southwest portion and baseball fields to the northeast.	Residential homes in the surrounding area (south, east, north, northeast, and west)	No RECs noted.
1972	Aerial Photo	Blurry, similar to previous photo.	Similar to previous aerial photograph.	No RECs noted.

Period	Source(s)	Identified Historical Uses		Comments
		Subject Property	Surrounding Area	
1978	Aerial Photo	Blurry, similar to previous aerial photograph.	Similar to previous aerial photograph.	No RECs noted.
1981	Aerial Photo	Blurry, similar to previous aerial photograph.	Similar to previous aerial photograph.	No RECs noted.
1988	Aerial Photo	Blurry, similar to previous aerial photographs.	Similar to previous aerial photograph.	No RECs noted.
1993	Aerial Photo	Blurry, structures begin to appear overgrown by trees.	Similar to previous aerial photograph.	No RECs noted.
2007	Aerial Photo	Park no longer depicted. Heavily wooded/vacant property.	Residential homes in the surrounding area (south, east and west)	No RECs noted.
2010	Aerial Photo	Similar to previous aerial photograph.	Residential homes in the surrounding area (south, east)	No RECs noted.
2013	Aerial Photo	Similar to previous aerial photograph.	Residential homes in the surrounding area (north, south, east)	No RECs noted.
2017	Aerial Photo	Heavily wooded/vacant property.	Residential homes in the surrounding area (north, south, east)	No RECs noted.
1888	Topographic Map	No visible structure. Land slopes to the east towards Proctor Creek	No visible structures	No RECs noted.
1895	Topographic Map	Similar to previous topographic map	No visible structures	No RECs noted.
1928	Topographic Map	Similar to previous topographic map	No visible structures	No RECs noted.
1954	Topographic Map	Visible land clearing in southwest quadrant	No visible structures	No RECs noted.
1968	Topographic Map	Similar to previous topographic map	No visible structures	No RECs noted.
1973	Topographic Map	Similar to previous topographic map	No visible structures	No RECs noted.
1983	Topographic Map	Park noted	No visible structures	No RECs noted.
1995	Topographic Map	Gun Club Park noted.	No visible structures	No RECs noted.
1999	Topographic Map	Similar to previous topographic map.	No visible structures	No RECs noted.
2014	Topographic Map	Vacant, heavily wooded	No visible structures	No RECs noted.

Period	Source(s)	Identified Historical Uses		Comments
		Subject Property	Surrounding Area	
1952	City Directories	No Listing	Residential	No RECs noted.
1957	City Directories	No Listing	Residential	No RECs noted.
1961	City Directories	No Listing	Residential	No RECs noted.
1965	City Directories	No Listing	Residential	No RECs noted.
1971	City Directories	No Listing	Residential	No RECs noted.
1976	City Directories	No Listing	Residential	No RECs noted.
1981	City Directories	No Listing	Residential	No RECs noted.
1986	City Directories	No Listing	Residential	No RECs noted.
1991	City Directories	No Listing	Residential	No RECs noted.
1994	City Directories	No Listing	Residential	No RECs noted.
1999	City Directories	No Listing	Residential	No RECs noted.
2005	City Directories	No Listing	Residential	No RECs noted.

The Subject Site historically operated as a gun club with shooting ranges as early as 1928 until approximately 1957. Based on the likely historic use of lead shot at the gun club, there is potential for metal impacts to have adversely affected the soil and/or groundwater of the Subject Site.

**5.3.2 Prior Reports**

No previous reports were provided to Cardno or CERM for review in performance of this assessment.

*“The remainder of this page intentionally left blank.”*

## 6 Site Reconnaissance

---

The following is a summary of visual and/or physical observations of the property on the day of the site visit. Representative photographs can be found in **Appendix A**.

### 6.1 Methodology and Limiting Conditions

Mr. Phil Nicholson, Sr. Environmental Technician with CERM, and Mr. Doug Strait, Environmental Professional and Environmental Engineer with Cardno, conducted the site reconnaissance on November 20, 2019. Mr. Nicholson and Mr. Strait were accompanied by representatives of the Client and their assigns (TPL and Groundwater Atlanta). The site reconnaissance consisted of visual and/or physical observations of the property and improvements; adjoining sites as viewed from the property; and, the surrounding area based on visual observations made during the trip to and from the property.

The Subject Site supported a former driveway used by the former park, and this driveway extended north from Gun Club Road NW at its intersection with Ruth Street NW. This former driveway was walkable, and appeared to circle the southwest quadrant of the Subject Site, which is the location of the former Gun Club and the basketball courts and structures from the park. Cardno and CERM observed numerous signs of the historic park, including paved areas, concrete retaining wall, handrails, and building construction debris. Cardno and CERM also walked the central portion of the site until encountering Proctor Creek to the northeast, which was a relatively flat area which appeared to have supported baseball fields. It should be noted that the former Gun Club and park was located in a topographically flat peak.

Cardno and CERM made a reasonable attempt to inspect the majority of the Subject Site, but due to heavy vegetation the entire Site was not inspected.

### 6.2 Hazardous Substance Use, Storage, and Disposal

CERM did not observe indications of hazardous substance use, storage, or disposal on the Subject Property.

### 6.3 Underground Storage Tanks (USTs)

CERM did not observe indications of USTs on the Subject Property.

### 6.4 Aboveground Storage Tanks (ASTs)

CERM did not observe indications of ASTs on the Subject Property.

### 6.5 Other Petroleum Products

CERM did not observe indicates of other petroleum products.

### 6.6 Polychlorinated Biphenyls (PCBs)

CERM did not observe indications of PCBs on the Subject Property.

### 6.7 Unidentified Substance Containers

CERM did not observe any unidentified substance containers.

### 6.8 Nonhazardous Solid Waste

CERM observed a pile of used tires on the northwestern portion of the Subject Property. The

tires and solid waste did not appear to support any hazardous materials, and therefore are considered a de minimus condition. No other nonhazardous solid waste was identified on the Subject Property.

### **6.9 Wastewater**

CERM did not observe evidence of wastewater being generated at the Subject Property.

### **6.10 Waste Pits, Ponds and Lagoons**

CERM did not observe evidence of waste pits, ponds, or lagoons at the Subject Property.

### **6.11 Drains and Sumps**

CERM did not observe evidence of any drains or sumps at the Subject Property.

### **6.12 Septic Systems**

CERM did not observe evidence of septic tank usage at the Subject Property.

### **6.13 Storm Water Management System**

CERM did not observe evidence of storm water management systems on the Subject Property.

### **6.14 Wells**

CERM did not observe evidence of on-site wells on the Subject Property.

*“The remainder of this page intentionally left blank.”*

## 7 Subsurface Vapor Migration

---

Hazardous gases (vapor) from subsurface sources, such as contaminated soil or groundwater can migrate into residential, commercial, and industrial buildings with any foundation type, including basements, crawlspaces, or slabs. According to EPA guidance, three conditions must exist for hazardous vapors to reach the interior of buildings from the subsurface environment underneath or near a building. First, a source of hazardous vapors must be present in the soil or in groundwater underneath or near a building. Second, vapors must form and have a pathway along which to migrate toward the building. Third, entry routes must exist for the vapors to enter the building, and driving forces must exist to draw the vapors into the building.

CERM considered the nature and extent of on-site and nearby sources of potential subsurface vapor migration by evaluating the current and historical usage of the property, the construction type and history, the physical setting, and the potential sources of subsurface vapor migration through the review of regulatory agency database information that was summarized in Section 5.0. Based on the evaluation of the known or suspected releases of hazardous substances or petroleum products, their distance from the property, all potential pathways separated by roads with underground utilities, and soil type, et al, no potential subsurface vapor migration sources were determined to represent a recognized environmental condition.

*“The remainder of this page intentionally left blank.”*

## 8 Interviews

---

To gather information on the Subject Site, Cardno sent out questionnaires and conducted an interview. Information is provided below, and all questionnaires are included as **Appendix B**.

### 8.1 Questionnaires

An All Appropriate Inquiry (AAI) – Owner Questionnaire was submitted for completion by Mr. John Lavelle. As of the issuance of this report, no response has been received by Mr. Lavelle.

The AAI Owner Questionnaire was also submitted to Mr. George Dusenbury, former City of Atlanta Parks Commissioner. Mr. Dusenbury listed that the property was a former gun club and then a public park, and that the only environmental concern is potential lead contamination from the former Gun Club. No other concerns were listed.

The AAI End User Questionnaire was also sent to Mr. Craig Pendergrast as a representative of both TPL and Groundworks Atlanta. Mr. Pendergrast indicated the historic use as a gun club as a potential environmental concern. No other concerns were listed.

### 8.2 Interviews

Cardno interviewed the following people:

- Atlanta Fire Department – Cardno reached out to the City of Atlanta Fire Department. As of the issuance of this report, no response has been received.
- Ms. Dianne Harnell Cohen, former Parks Commissioner – Cardno reached out to Ms. Cohen to discuss the history of the property during her tenure as parks commissioner, but as of the issuance of this report, no response has been received.
- Mr. Craig Pendergrast, representing TPL and Groundworks Atlanta. Interview notes are discussed in Section 8.1.
- Mr. George Dusenbury, former City of Atlanta Parks Commissioner. Interview notes are discussed in Section 8.1.

*“The remainder of this page intentionally left blank.”*

## 9 Non-scope Considerations

---

No sample collection or any other investigation for the purpose of determining the possible presence of asbestos, radon, mold, lead-based paint, and/or any other potential contaminants requiring specialized testing procedures or sampling were conducted during this investigation. No assessment was conducted for the possible presence or absence of wetlands and no determination is offered with regard to the suitability of the Subject Site for development or for any other specific use or purpose.

Notwithstanding these limitations, the applicability of certain environmental issues which are not covered by ASM standards are still germane to a wide array of properties. The following is a summary of non-scope issues identified at the property on the day of the site visit.

### 9.1 Asbestos Containing Materials

No survey for asbestos-containing materials (ACMs) was conducted in the course of this assessment. Based on the current use as wooded and undeveloped land and the absence of structures, the potential for ACMs to be present is minimal.

### 9.2 Lead-Based Paint

No survey for lead-based paint (LBP) was conducted in the course of this assessment. Based on the current use as wooded and undeveloped land and the absence of structures or painted surfaces, the potential for LBP to be present is minimal.

*“The remainder of this page intentionally left blank.”*

## 10 Findings and Conclusions

---

CERM and Cardno have completed a Phase I Environmental Site Assessment (ESA) of the Subject Site in accordance with *40 CFR Part 312 Standards and Practices for All Appropriate Inquiries* and *ASTM Standard Practice E1527-13 for Environmental Site Assessments*.

### 10.1 Findings

Phase I ESA investigations seek to identify known or suspect RECs, historical RECs, controlled RECs and de minimis conditions. De minimis conditions are those that are judged to not present a material risk of harm to health or the environment.

The following potential on-site REC was identified:

- Gun Club shooting range

### 10.2 Conclusions/Recommendations

Based on this Phase I ESA data, CERM recommends the following:

- The identified pile of tires and debris should be disposed of in accordance with local, state, and federal regulations.
- Further Phase II ESA testing activities and/or other actions are recommended at this time to address the above REC.

*“The remainder of this page intentionally left blank.”*

## 11 References

---

EDR. *Radius Report*, Inquiry Number 5872289.2s

EDR. *Physical Setting Report*, Order Number 5872289.2s

EDR. *Sanborn Fire Insurance Map Report*, Order Number 5872289.3

EDR. *Aerial Photo Decade Package*, Order Number 5872289.8

EDR. *Historical Topographic Maps*, Order Number 5872289.4

*“The remainder of this page intentionally left blank.”*

## 12 Qualifications/Signatures of Environmental Professional(s)

---

I declare that, to the best of my professional knowledge and belief, I meet the definition of Environmental Professional as defined in 40 CFR Part 312.10. I certify that this report has been prepared in general accordance with 40 CFR Part 312 and *ASTM E 1527-13 Standard Practice for Environmental Site Assessments*.

I further certify that, in my professional judgment, this report meets the requirements of 40 CFR Part 312, Standards and Practices for All Appropriate Inquiries. I have the specific qualifications based on training, experience and registration to perform and/or assist in the assessment of a property of the nature, history and setting of the Subject Property.

for CERM



---

Sharon Douglas  
Project Manager

Date: January 17, 2020

I declare this "*Phase I Environmental Site Assessment*" Report meets or exceeds Cardno's standards for editorial content, technical accuracy, and quality assurance verification. All data and calculations presented herein have been checked for accuracy and the basis for all conclusions and recommendations have been described.

for Cardno

---

Douglas Strait  
Project Manager

Date:

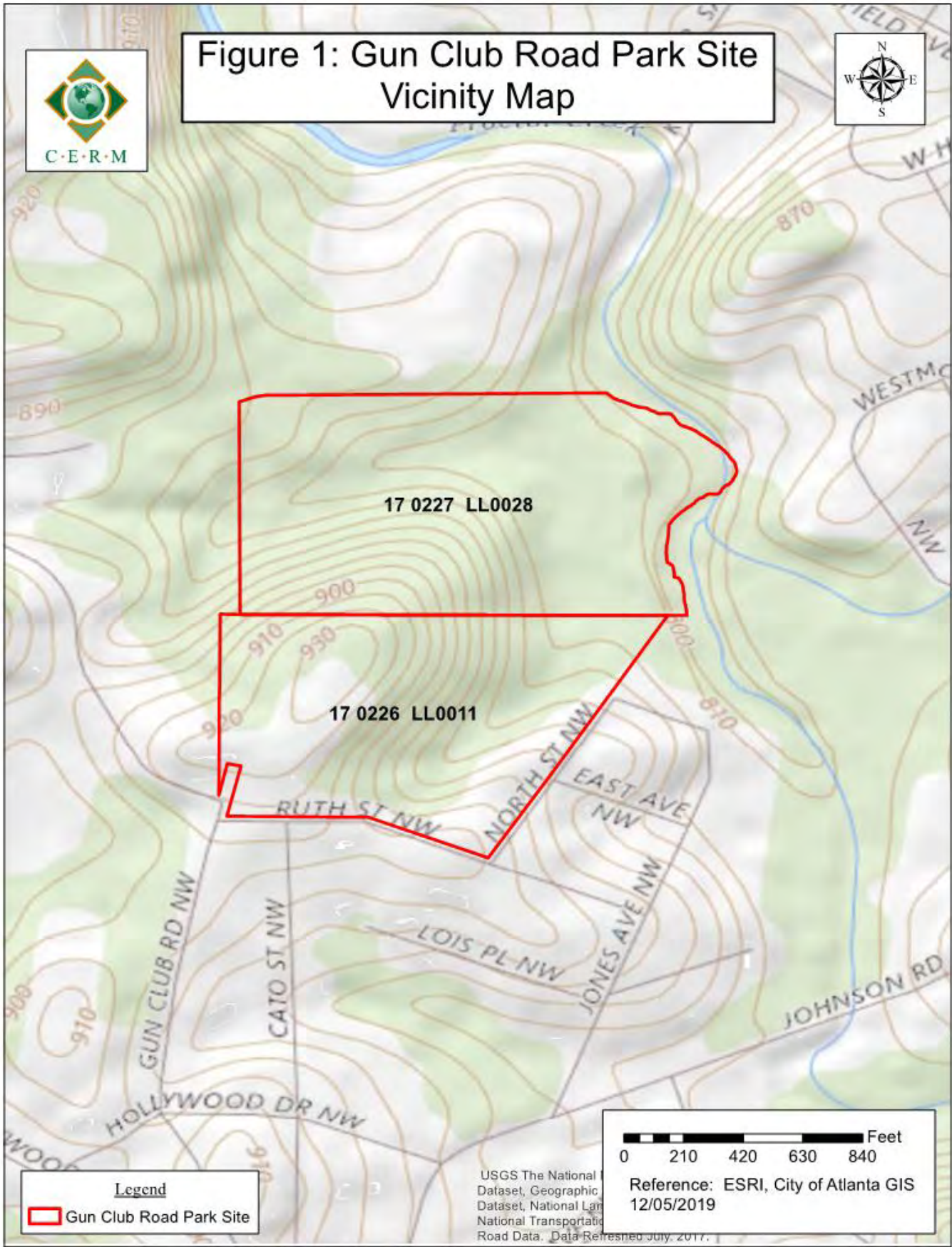


# Figures

---



Figure 1: Gun Club Road Park Site Vicinity Map



**Legend**  
[Red outline] Gun Club Road Park Site

0 210 420 630 840 Feet  
Reference: ESRI, City of Atlanta GIS  
12/05/2019

USGS The National  
Dataset, Geographic  
Dataset, National Lan  
National Transportatio  
Road Data. Data Refreshed July, 2017.



Figure 2: Gun Club Road Park Site  
Aerial Map with Property Boundary


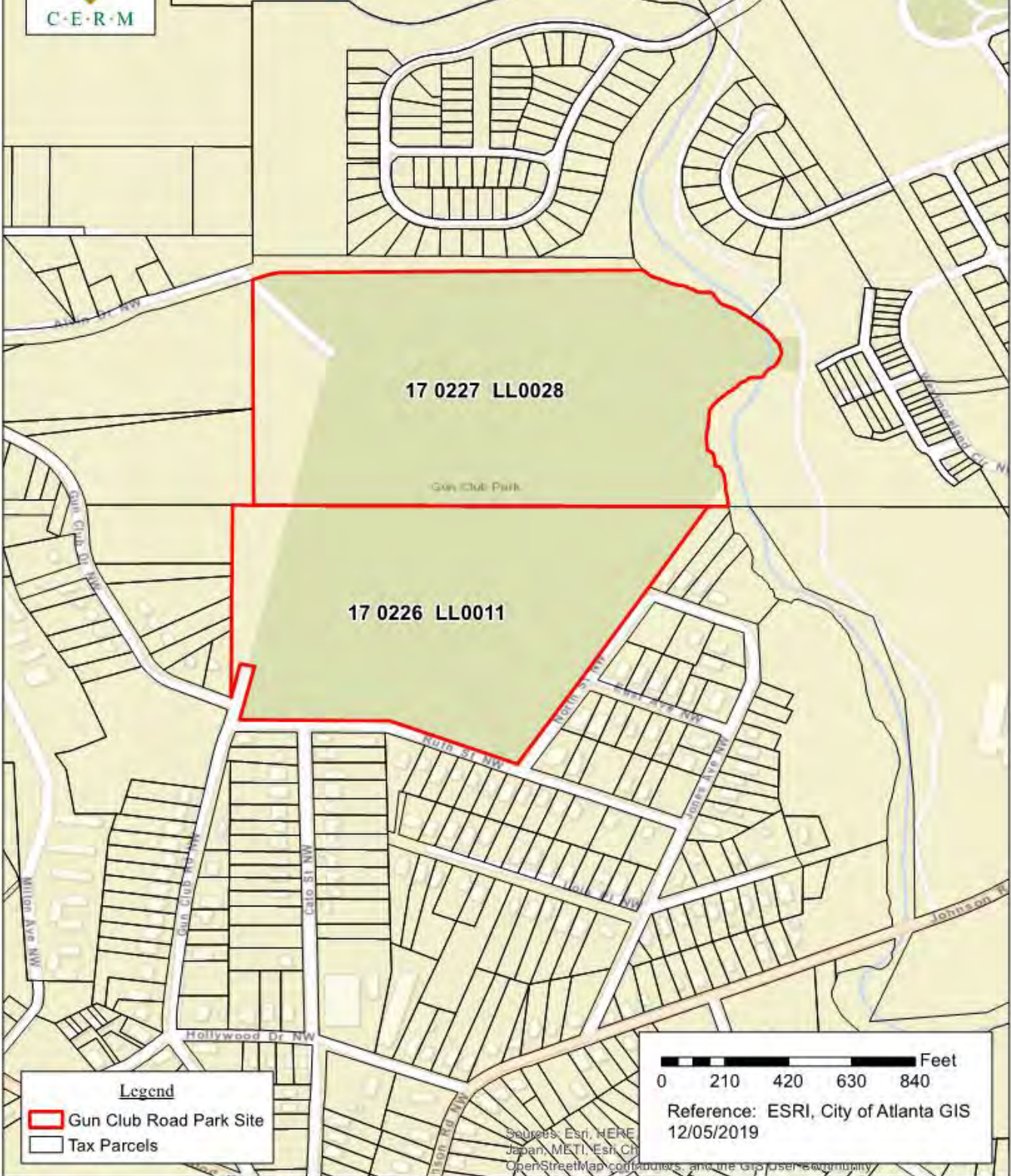




Figure 3: Gun Club Road Park Site Tax Map with Property Boundary





**Appendix A - Photos**

---



**Photo 1: Concrete Steps**



**Photo 2: Fire Hydrant**

**SITE PHOTOGRAPHS**

Taken by: Phil Nicholson  
Nov 20, 2019  
CERM Project No.  
2019-0901A-002A 003

**CORPORATE ENVIRONMENTAL RISK MANAGEMENT**

1990 Lakeside Parkway, Suite. 300  
Tucker, GA 30084  
Office: (678) 999-0173; Fax: (678) 999-0186

**Gun Club Road Park**  
241 Alvin Drive  
Atlanta, GA 30318



**Photo 3: Park Bench**



**Photo 4: Park Fencing**

**SITE PHOTOGRAPHS**

Taken by: Phil Nicholson  
Nov 20, 2019  
CERM Project No.  
2019-0901A-002A 003

**CORPORATE ENVIRONMENTAL RISK MANAGEMENT**

1990 Lakeside Parkway, Suite. 300  
Tucker, GA 30084  
Office: (678) 999-0173; Fax: (678) 999-0186

**Gun Club Road Park**  
241 Alvin Drive  
Atlanta, GA 30318



**Photo 5: Scrap Tires**



**Photo 6: Scrap Tires**

**SITE PHOTOGRAPHS**

Taken by: Phil Nicholson  
Nov 20, 2019  
CERM Project No.  
2019-0901A-002A 003

**CORPORATE ENVIRONMENTAL RISK MANAGEMENT**

1990 Lakeside Parkway, Suite. 300  
Tucker, GA 30084  
Office: (678) 999-0173; Fax: (678) 999-0186

**Gun Club Road Park**  
241 Alvin Drive  
Atlanta, GA 30318



**Photo 7: Concrete Debris**



**Photo 8: Debris**

**SITE PHOTOGRAPHS**

Taken by: Phil Nicholson  
Nov 20, 2019  
CERM Project No.  
2019-0901A-002A 003

**CORPORATE ENVIRONMENTAL RISK MANAGEMENT**

1990 Lakeside Parkway, Suite. 300  
Tucker, GA 30084  
Office: (678) 999-0173; Fax: (678) 999-0186

**Gun Club Road Park**  
241 Alvin Drive  
Atlanta, GA 30318



**Photo 9: Debris**



**Photo 10: Debris**

**SITE PHOTOGRAPHS**

Taken by: Phil Nicholson  
Nov 20, 2019  
CERM Project No.  
2019-0901A-002A 003

**CORPORATE ENVIRONMENTAL RISK MANAGEMENT**

1990 Lakeside Parkway, Suite. 300  
Tucker, GA 30084  
Office: (678) 999-0173; Fax: (678) 999-0186

**Gun Club Road Park**  
241 Alvin Drive  
Atlanta, GA 30318



**Photo 11: Site Photo**

**SITE PHOTOGRAPHS**

Taken by: Phil Nicholson  
Nov 20, 2019  
CERM Project No.  
2019-0901A-002A 003

**CORPORATE ENVIRONMENTAL RISK MANAGEMENT**

1990 Lakeside Parkway, Suite. 300  
Tucker, GA 30084  
Office: (678) 999-0173; Fax: (678) 999-0186

**Gun Club Road Park**  
241 Alvin Drive  
Atlanta, GA 30318

## **Appendix B - Questionnaire**



Property:

Former Gun Club Park

### All Appropriate Inquiry - User Questionnaire

The new All Appropriate Inquiry rule (40 CFR Part 312) requires that certain inquiries be made to the user (prospective purchaser) to help evaluate the environmental conditions of the property. In order to qualify for one of the Landowner Liability Protections (LLPs) offered by the Small Business Liability Relief and Brownfields Revitalization Act of 2001 (the "Brownfields Amendments"), the user/prospective purchaser must provide the following information (if available) to the environmental professional. Failure to provide this information could result in a determination that "all appropriate inquiry" is not complete.

**(1) Environmental cleanup liens that are filed against the site (40 CFR 312.25)**

Are you aware of any environmental cleanup liens against the property that are filed or recorded under federal, tribal, state or local law?  Y  N Explain:

**(2) Activity and land use limitations (AULs) that are in place on the site or that have been filed or recorded in a registry (40 CFR 312.26)**

Are you aware of any AULs, such as engineering controls, land use restrictions or institutional controls that are in place at the site and/or have been filed or recorded in a registry under federal, tribal, state or local law?  Y  N Explain:

**(3) Specialized knowledge or experience of the person seeking to qualify for the LLP (40 CFR 312.28)**

As the user of this ESA, do you have any specialized knowledge or experience related to the property or nearby properties? For example, are you involved in the same line business as the current or former occupants of the property or adjoining property so that you would have specialized knowledge of the chemicals and processes used by this type of business.  Y  N Explain:

**(4) Relationship of the purchase price to the fair market value of the property (40 CFR 312.29)**

Does the purchase price being paid for this property reasonably reflect the fair market value of the property?  Y  N If you conclude that there is a difference, have you considered whether the lower purchase price is because contamination is known or believed to be present at the property?  Y  N  N/A Explain:

No purchase price anticipated for public interest project

**(5) Commonly known or reasonable ascertainable information about the property (40 CFR 312.30)**

Are you aware of commonly known or reasonably ascertainable information about the property that would help the environmental professional identify conditions indicative of releases or threatened releases? For example, as the user,

- a) Do you know the past uses of the property?  Y  N Explain: *Shooting range on portion of property;*
- b) Do you know of specific chemicals that are present or once were present at the property or adjacent properties?  Y  N Explain: *park facilities*
- c) Do you know of spills or other chemical releases that have taken place at the property or adjacent properties?  Y  N Explain:
- d) Do you know of any environmental cleanups that have taken place at the property or adjacent properties?  Y  N Explain:

**(6) The degree of obviousness of the presence or likely presence of contamination at the property, and the ability to detect the contamination by appropriate investigation (40 CFR 312.31)**

As the user of this Phase I Environmental Site Assessment report, based on your knowledge and experience related to the property are there any obvious indicators that point to the presence or likely presence of contamination at the property?  Y  N

Explain: *Former shooting range use gives rise to assumed shallow impacts from spent shot in shooting range area. Appears that such impacts were likely covered w/ impervious cap of park facilities in area of former shooting range.*

I have completed this questionnaire in good faith and to the best of my knowledge.

Signature: *[Signature]* Date: 12/16/19  
Name: Craig Pondlograst  
Title: Env. attorney; project consultant to TPL and GWATL  
Company: \_\_\_\_\_  
Relationship to the property: \_\_\_\_\_

*w/ impervious cap of park facilities in area of former shooting range.*



## All Appropriate Inquiry - Interview Questionnaire

The new All Appropriate Inquiry rule (40 CFR Part 312) requires that certain inquiries be made to past and present owners, operators and occupants (§312.23) to help evaluate the environmental conditions of the property. This questionnaire has been developed to facilitate the interview process and is intended to be completed prior to the environmental professional's site visit. Please answer all questions to the best of your ability.

Site/Project Name: Gun Club Park

Address: \_\_\_\_\_

Person completing interview: George Dusenbury

Current Owner  Current Occupant  Adjacent Property Owner/Occupant   
Past Owner  Past Occupant

1. What is the current use(s) of the property? List all on-site businesses and contact information for each owner or operator.

None. It is closed to the public.

2. List the known uses/occupants of all adjacent properties.

Residential, Vacant.  
There is a closed landfill nearby

3. Do you know the past uses of the property?  Y  N List: (i.e. - undeveloped prior to 1940, agricultural 1940 to 1968, shopping center 1968 to present).

Active Gun Club (shooting range)  
Public Park

4. What have adjacent properties been used for in the past?

Residential + Landfill

5. List the total acreage of the property and square footage of each building present on site. 44 acres No buildings
6. When was each structure built? What was there before construction?  
There used to be a cbbhouse on site.
7. What is the heating source of each building? N/A
8. Was the fuel source for the building(s) ever heating oil?  Y  N  Unk
9. What is the water source for the property?  Public Supply  Well  Unk
10. What is the sanitary service for the property?  Public Sanitary Sewer  Septic System  Unk
11. Has there ever been a septic system on the property?  Y  N  Unk
12. Are any wells present on-site?  Y  N  Unk
13. Are floor drains present on-site?  Y  N  Unk
14. Where do the drains discharge?  N/A
15. Are any sumps, sand traps, grease traps or oil-water separators present now or historically on-site?  Y  N  Unk
16. Are there transformers, hydraulic lifts or other potentially PCB-containing equipment at the site?  Y  N  Unk
17. If so, has the PCB content been tested?  Y  N  Unk
18. Have areas of the property been used as borrow pits?  Y  N Explain:  
NOT TO MY KNOWLEDGE
19. Have area of the property been filled with debris or fill of unknown origin?  Y  N Explain:  
I believe that there Not to my knowledge
20. Is there now or has there been automobile/equipment repair, a parts washer or degreaser present at the property?  Y  N Explain:  
NOT TO MY KNOWLEDGE

21. Are hazardous substances or petroleum products stored, generated, treated or disposed at the property?  Y  N Explain/List: \_\_\_\_\_

\_\_\_\_\_  
\_\_\_\_\_

22. Are there now or have there been underground storage tanks (USTs) present on the property?  Y  N Explain/List: \_\_\_\_\_

NOT TO MY KNOWLEDGE  
\_\_\_\_\_  
\_\_\_\_\_

23. How many USTs are/were present? (Please provide the contents, age, location, size for each)  N/A \_\_\_\_\_

\_\_\_\_\_  
\_\_\_\_\_

24. Are the USTs in service, closed-in-place or removed? Please provide applicable closure/removal reports or current tightness testing results)  In Service  Removed  Closed-in-Place  N/A \_\_\_\_\_

\_\_\_\_\_  
\_\_\_\_\_

25. Are there now or have there been aboveground storage tanks (ASTs) present on the property?  Y  N Explain/List: \_\_\_\_\_

NOT TO MY KNOWLEDGE  
\_\_\_\_\_  
\_\_\_\_\_

26. How many ASTs are/were present? (Please provide the contents, age, location, size for each)  N/A \_\_\_\_\_

\_\_\_\_\_  
\_\_\_\_\_

27. Are the ASTs in service, or removed? Please provide applicable closure/removal reports or current tightness testing results)  In Service  Removed  N/A

28. Were chemicals such as solvents, petroleum products, inks, paints, oils, pesticides or oils used in the past?  Y  N Explain: \_\_\_\_\_

NOT TO MY KNOWLEDGE  
\_\_\_\_\_  
\_\_\_\_\_

29. Do you know of specific chemicals that are present or once were present at the property or adjacent properties?  Y  N List: \_\_\_\_\_

\_\_\_\_\_  
\_\_\_\_\_

30. Were hazardous substances or petroleum products stored, generated, treated or disposed at the property?  Y  N Explain/List: \_\_\_\_\_

NOT TO MY KNOWLEDGE

31. Do you know of spills or other chemical releases that have taken place at the property or adjacent properties?  Y  N Explain: \_\_\_\_\_

\_\_\_\_\_  
\_\_\_\_\_

32. Do you know of any environmental cleanups that have taken place at the property or adjacent properties?  Y  N Explain: \_\_\_\_\_

\_\_\_\_\_  
\_\_\_\_\_

33. Has the property been the recipient of any notices or other correspondence from any government agency relating to past or present violations of environmental laws, rules or codes?  Y  N Explain: \_\_\_\_\_

NOT TO MY KNOWLEDGE

34. Do you know of any obvious indicators that point to the presence or likely presence of contamination at the property or adjacent properties?  Y  N Explain: \_\_\_\_\_

Lead from gun shot associated w/ prior use as a gun club

35. Are you aware of any environmental cleanup liens or pending enforcement actions against the property that are filed or recorded under federal, tribal, state or local law?  Y  N Explain: \_\_\_\_\_

\_\_\_\_\_  
\_\_\_\_\_

36. Are you aware of any Activity and Use Limitations (AULs), such as engineering controls, land use restrictions or institutional controls that are in place at the site and/or have been filed or recorded in a registry under federal, tribal, state or local law?  Y  N Explain: \_\_\_\_\_

\_\_\_\_\_  
\_\_\_\_\_

37. Do you have any other information that might indicate potential environmental concerns associated with the subject or adjacent properties?  Y  N Explain: \_\_\_\_\_

\_\_\_\_\_  
\_\_\_\_\_

I have completed this questionnaire in good faith and to the best of my knowledge.

Signature:  Date: 1-3-2020

Name: George Dusenbury

Title: GA State Director

Atlanta Parks Commissioner  
City of Atlanta 2010-2014

Company: The Trust for public land

Relationship to the property: Former Parks Commissioner

Number of years associated with the property: 4 (2010-2014)

# **Appendix C – EDR Radius Map Report**

**2140 ALVIN DR NW**  
2140 ALVIN DR NW  
Atlanta, GA 30318

Inquiry Number: 5872289.2s  
November 15, 2019

## The EDR Radius Map™ Report with GeoCheck®



6 Armstrong Road, 4th floor  
Shelton, CT 06484  
Toll Free: 800.352.0050  
[www.edrnet.com](http://www.edrnet.com)

# TABLE OF CONTENTS

<u>SECTION</u>	<u>PAGE</u>
Executive Summary .....	ES1
Overview Map .....	2
Detail Map .....	3
Map Findings Summary .....	4
Map Findings .....	8
Orphan Summary .....	51
Government Records Searched/Data Currency Tracking .....	GR-1
 <b><u>GEOCHECK ADDENDUM</u></b>	
Physical Setting Source Addendum .....	A-1
Physical Setting Source Summary .....	A-2
Physical Setting Source Map .....	A-7
Physical Setting Source Map Findings .....	A-8
Physical Setting Source Records Searched .....	PSGR-1

*Thank you for your business.*  
Please contact EDR at 1-800-352-0050  
with any questions or comments.

#### Disclaimer - Copyright and Trademark Notice

This Report contains certain information obtained from a variety of public and other sources reasonably available to Environmental Data Resources, Inc. It cannot be concluded from this Report that coverage information for the target and surrounding properties does not exist from other sources. **NO WARRANTY EXPRESSED OR IMPLIED, IS MADE WHATSOEVER IN CONNECTION WITH THIS REPORT. ENVIRONMENTAL DATA RESOURCES, INC. SPECIFICALLY DISCLAIMS THE MAKING OF ANY SUCH WARRANTIES, INCLUDING WITHOUT LIMITATION, MERCHANTABILITY OR FITNESS FOR A PARTICULAR USE OR PURPOSE. ALL RISK IS ASSUMED BY THE USER. IN NO EVENT SHALL ENVIRONMENTAL DATA RESOURCES, INC. BE LIABLE TO ANYONE, WHETHER ARISING OUT OF ERRORS OR OMISSIONS, NEGLIGENCE, ACCIDENT OR ANY OTHER CAUSE, FOR ANY LOSS OF DAMAGE, INCLUDING, WITHOUT LIMITATION, SPECIAL, INCIDENTAL, CONSEQUENTIAL, OR EXEMPLARY DAMAGES. ANY LIABILITY ON THE PART OF ENVIRONMENTAL DATA RESOURCES, INC. IS STRICTLY LIMITED TO A REFUND OF THE AMOUNT PAID FOR THIS REPORT.** Purchaser accepts this Report "AS IS". Any analyses, estimates, ratings, environmental risk levels or risk codes provided in this Report are provided for illustrative purposes only, and are not intended to provide, nor should they be interpreted as providing any facts regarding, or prediction or forecast of, any environmental risk for any property. Only a Phase I Environmental Site Assessment performed by an environmental professional can provide information regarding the environmental risk for any property. Additionally, the information provided in this Report is not to be construed as legal advice.

Copyright 2019 by Environmental Data Resources, Inc. All rights reserved. Reproduction in any media or format, in whole or in part, of any report or map of Environmental Data Resources, Inc., or its affiliates, is prohibited without prior written permission.

EDR and its logos (including Sanborn and Sanborn Map) are trademarks of Environmental Data Resources, Inc. or its affiliates. All other trademarks used herein are the property of their respective owners.

## EXECUTIVE SUMMARY

A search of available environmental records was conducted by Environmental Data Resources, Inc (EDR). The report was designed to assist parties seeking to meet the search requirements of EPA's Standards and Practices for All Appropriate Inquiries (40 CFR Part 312), the ASTM Standard Practice for Environmental Site Assessments (E 1527-13), the ASTM Standard Practice for Environmental Site Assessments for Forestland or Rural Property (E 2247-16), the ASTM Standard Practice for Limited Environmental Due Diligence: Transaction Screen Process (E 1528-14) or custom requirements developed for the evaluation of environmental risk associated with a parcel of real estate.

### TARGET PROPERTY INFORMATION

#### ADDRESS

2140 ALVIN DR NW  
ATLANTA, GA 30318

#### COORDINATES

Latitude (North): 33.7879800 - 33° 47' 16.72"  
Longitude (West): 84.4543310 - 84° 27' 15.59"  
Universal Transverse Mercator: Zone 16  
UTM X (Meters): 735704.6  
UTM Y (Meters): 3741367.5  
Elevation: 890 ft. above sea level

### USGS TOPOGRAPHIC MAP ASSOCIATED WITH TARGET PROPERTY

Target Property Map: 6046932 NORTHWEST ATLANTA, GA  
Version Date: 2014

### AERIAL PHOTOGRAPHY IN THIS REPORT

Portions of Photo from: 20150731  
Source: USDA

MAPPED SITES SUMMARY

Target Property Address:  
2140 ALVIN DR NW  
ATLANTA, GA 30318

Click on Map ID to see full detail.

MAP ID	SITE NAME	ADDRESS	DATABASE ACRONYMS	RELATIVE ELEVATION	DIST (ft. & mi.) DIRECTION
<a href="#">A1</a>	KENT S GARAGE REAR	1131 GUN CLUB RD NW	EDR Hist Auto	Higher	44, 0.008, SW
<a href="#">A2</a>	WILLIAM S GARAGE	1131 CATO ST NW	EDR Hist Auto	Higher	55, 0.010, SSW
<a href="#">3</a>	BST/HOLLYWOOD DR CO/	2071 HOLLYWOOD DRIVE	LUST, UST, Financial Assurance	Higher	987, 0.187, SSW
<a href="#">4</a>	PERRY HOMES	1449 PERRY DRIVE	LUST, UST, Financial Assurance	Lower	1341, 0.254, NE
<a href="#">5</a>	RAVENS WOOD APARTMEN	1090 HOLLYWOOD ROAD,	GA NON-HSI	Lower	1394, 0.264, WSW
<a href="#">6</a>	ADVANTAGE LASER PROD	1840 MARIETTA BLVD.	SWRCY	Lower	2000, 0.379, NE
<a href="#">7</a>	741 PERRY BLVDNW	741 PERRY BLVDNW	US BROWNFIELDS, FINDS	Lower	2027, 0.384, NE
<a href="#">B8</a>	ATLANTA-GUN CLUB ROA	GUN CLUB ROAD	GA NON-HSI	Higher	2051, 0.388, NW
<a href="#">B9</a>	CITY OF ATLANTA - GU	1359 GUN CLUB ROAD	ODI	Higher	2051, 0.388, NW
<a href="#">B10</a>	ATLANTA - GUN CLUB R	GUN CLUB RD	SWF/LF, Financial Assurance	Higher	2051, 0.388, NW
<a href="#">11</a>	PERRY LIQUOR STORE	1789-1801 PERRY BLVD	GA NON-HSI	Lower	2187, 0.414, NE
<a href="#">12</a>	THE DINOS PROPERTY	1650 MARIETTA BLVD	GA NON-HSI, LUST	Lower	2471, 0.468, ENE
<a href="#">C13</a>	FORMER DIXIE DRIVELI	1611 PERRY BOULEVARD	GA NON-HSI, SPILLS	Higher	3404, 0.645, ENE
<a href="#">14</a>	SUPER GIANT FOODS/VA	2176 DONALD LEE HOLL	GA NON-HSI	Lower	3512, 0.665, SSW
<a href="#">C15</a>	OWENS CORNING FIBERG	1605 MARIETTA BLVD N	GA NON-HSI, LUST, UST, Financial Assurance	Higher	3524, 0.667, East
<a href="#">D16</a>	FORMER HENKEL SURFAC	1615 JOHNSON ROAD, N	GA NON-HSI	Higher	3966, 0.751, East
<a href="#">D17</a>	NOVOMAX TECHNOLOGIES	1615 JOHNSON RD., NW	GA NON-HSI	Higher	3966, 0.751, East
<a href="#">18</a>	RAND RECYCLING, INC.	1551 PERRY BOULEVARD	GA NON-HSI	Higher	4082, 0.773, East
<a href="#">19</a>	SOUTHCO SALES CORPOR	1500 MARIETTA BOULEV	GA NON-HSI	Higher	4296, 0.814, East
<a href="#">20</a>	M & J SOLVENTS CO IN	1577 MARIETTA RD NW	SHWS, AIRS	Higher	4475, 0.848, ENE
<a href="#">21</a>	ESTECH GENERAL CHEMI	1551 MARIETTA ROAD A	SHWS, VCP	Higher	4618, 0.875, ENE
<a href="#">22</a>	BEAM OIL CO/DIV OF W	1533 MARIETTA RD NW	GA NON-HSI, LUST, UST, Financial Assurance	Higher	4738, 0.897, ENE

# EXECUTIVE SUMMARY

## TARGET PROPERTY SEARCH RESULTS

The target property was not listed in any of the databases searched by EDR.

## DATABASES WITH NO MAPPED SITES

No mapped sites were found in EDR's search of available ("reasonably ascertainable ") government records either on the target property or within the search radius around the target property for the following databases:

## STANDARD ENVIRONMENTAL RECORDS

### ***Federal NPL site list***

NPL..... National Priority List  
Proposed NPL..... Proposed National Priority List Sites  
NPL LIENS..... Federal Superfund Liens

### ***Federal Delisted NPL site list***

Delisted NPL..... National Priority List Deletions

### ***Federal CERCLIS list***

FEDERAL FACILITY..... Federal Facility Site Information listing  
SEMS..... Superfund Enterprise Management System

### ***Federal CERCLIS NFRAP site list***

SEMS-ARCHIVE..... Superfund Enterprise Management System Archive

### ***Federal RCRA CORRACTS facilities list***

CORRACTS..... Corrective Action Report

### ***Federal RCRA non-CORRACTS TSD facilities list***

RCRA-TSDF..... RCRA - Treatment, Storage and Disposal

### ***Federal RCRA generators list***

RCRA-LQG..... RCRA - Large Quantity Generators  
RCRA-SQG..... RCRA - Small Quantity Generators  
RCRA-VSQG..... RCRA - Very Small Quantity Generators (Formerly Conditionally Exempt Small Quantity Generators)

### ***Federal institutional controls / engineering controls registries***

LUCIS..... Land Use Control Information System

## EXECUTIVE SUMMARY

US ENG CONTROLS..... Engineering Controls Sites List  
US INST CONTROL..... Sites with Institutional Controls

### ***Federal ERNS list***

ERNS..... Emergency Response Notification System

### ***State and tribal leaking storage tank lists***

INDIAN LUST..... Leaking Underground Storage Tanks on Indian Land

### ***State and tribal registered storage tank lists***

FEMA UST..... Underground Storage Tank Listing  
AST..... Above Ground Storage Tanks  
INDIAN UST..... Underground Storage Tanks on Indian Land

### ***State and tribal institutional control / engineering control registries***

INST CONTROL..... Public Record List  
AUL..... Uniform Environmental Covenants

### ***State and tribal voluntary cleanup sites***

VCP..... Voluntary Cleanup Program site  
INDIAN VCP..... Voluntary Cleanup Priority Listing

### ***State and tribal Brownfields sites***

BROWNFIELDS..... Brownfields Public Record List

## **ADDITIONAL ENVIRONMENTAL RECORDS**

### ***Local Lists of Landfill / Solid Waste Disposal Sites***

HIST LF..... Historical Landfills  
INDIAN ODI..... Report on the Status of Open Dumps on Indian Lands  
DEBRIS REGION 9..... Torres Martinez Reservation Illegal Dump Site Locations  
IHS OPEN DUMPS..... Open Dumps on Indian Land

### ***Local Lists of Hazardous waste / Contaminated Sites***

US HIST CDL..... Delisted National Clandestine Laboratory Register  
CDL..... Clandestine Drug Labs  
DEL SHWS..... Delisted Hazardous Site Inventory Listing  
US CDL..... National Clandestine Laboratory Register

### ***Local Land Records***

LIENS 2..... CERCLA Lien Information

### ***Records of Emergency Release Reports***

HMIRS..... Hazardous Materials Information Reporting System

## EXECUTIVE SUMMARY

SPILLS..... Spills Information  
SPILLS 90..... SPILLS 90 data from FirstSearch

### ***Other Ascertainable Records***

RCRA NonGen / NLR..... RCRA - Non Generators / No Longer Regulated  
FUDS..... Formerly Used Defense Sites  
DOD..... Department of Defense Sites  
SCRD DRYCLEANERS..... State Coalition for Remediation of Drycleaners Listing  
US FIN ASSUR..... Financial Assurance Information  
EPA WATCH LIST..... EPA WATCH LIST  
2020 COR ACTION..... 2020 Corrective Action Program List  
TSCA..... Toxic Substances Control Act  
TRIS..... Toxic Chemical Release Inventory System  
SSTS..... Section 7 Tracking Systems  
ROD..... Records Of Decision  
RMP..... Risk Management Plans  
RAATS..... RCRA Administrative Action Tracking System  
PRP..... Potentially Responsible Parties  
PADS..... PCB Activity Database System  
ICIS..... Integrated Compliance Information System  
FTTS..... FIFRA/ TSCA Tracking System - FIFRA (Federal Insecticide, Fungicide, & Rodenticide Act)/TSCA (Toxic Substances Control Act)  
MLTS..... Material Licensing Tracking System  
COAL ASH DOE..... Steam-Electric Plant Operation Data  
COAL ASH EPA..... Coal Combustion Residues Surface Impoundments List  
PCB TRANSFORMER..... PCB Transformer Registration Database  
RADINFO..... Radiation Information Database  
HIST FTTS..... FIFRA/TSCA Tracking System Administrative Case Listing  
DOT OPS..... Incident and Accident Data  
CONSENT..... Superfund (CERCLA) Consent Decrees  
INDIAN RESERV..... Indian Reservations  
FUSRAP..... Formerly Utilized Sites Remedial Action Program  
UMTRA..... Uranium Mill Tailings Sites  
LEAD SMELTERS..... Lead Smelter Sites  
US AIRS..... Aerometric Information Retrieval System Facility Subsystem  
US MINES..... Mines Master Index File  
ABANDONED MINES..... Abandoned Mines  
FINDS..... Facility Index System/Facility Registry System  
DOCKET HWC..... Hazardous Waste Compliance Docket Listing  
UXO..... Unexploded Ordnance Sites  
ECHO..... Enforcement & Compliance History Information  
FUELS PROGRAM..... EPA Fuels Program Registered Listing  
AIRS..... Permitted Facility and Emissions Listing  
COAL ASH..... Coal Ash Disposal Site Listing  
DRYCLEANERS..... Drycleaner Database  
Financial Assurance..... Financial Assurance Information Listing  
NPDES..... NPDES Wastewater Permit List  
TIER 2..... Tier 2 Data Listing  
UIC..... Underground Injection Control  
MINES MRDS..... Mineral Resources Data System

### **EDR HIGH RISK HISTORICAL RECORDS**

#### ***EDR Exclusive Records***

EDR MGP..... EDR Proprietary Manufactured Gas Plants

# EXECUTIVE SUMMARY

EDR Hist Cleaner..... EDR Exclusive Historical Cleaners

## EDR RECOVERED GOVERNMENT ARCHIVES

### **Exclusive Recovered Govt. Archives**

RGA HWS..... Recovered Government Archive State Hazardous Waste Facilities List  
 RGA LF..... Recovered Government Archive Solid Waste Facilities List  
 RGA LUST..... Recovered Government Archive Leaking Underground Storage Tank

## SURROUNDING SITES: SEARCH RESULTS

Surrounding sites were identified in the following databases.

Elevations have been determined from the USGS Digital Elevation Model and should be evaluated on a relative (not an absolute) basis. Relative elevation information between sites of close proximity should be field verified. Sites with an elevation equal to or higher than the target property have been differentiated below from sites with an elevation lower than the target property.

Page numbers and map identification numbers refer to the EDR Radius Map report where detailed data on individual sites can be reviewed.

Sites listed in ***bold italics*** are in multiple databases.

Unmappable (orphan) sites are not considered in the foregoing analysis.

## STANDARD ENVIRONMENTAL RECORDS

### **State- and tribal - equivalent CERCLIS**

SHWS: The State Hazardous Waste Sites records are the states' equivalent to CERCLIS. These sites may or may not already be listed on the federal CERCLIS list. Priority sites planned for cleanup using state funds (state equivalent of Superfund) are identified along with sites where cleanup will be paid for by potentially responsible parties. The data come from the Department of Natural Resources' Hazardous Site Inventory.

A review of the SHWS list, as provided by EDR, and dated 07/01/2019 has revealed that there are 2 SHWS sites within approximately 1 mile of the target property.

<u>Equal/Higher Elevation</u>	<u>Address</u>	<u>Direction / Distance</u>	<u>Map ID</u>	<u>Page</u>
<b><i>M &amp; J SOLVENTS CO IN</i></b> Facility Id: 10096	<b><i>1577 MARIETTA RD NW</i></b>	<b><i>ENE 1/2 - 1 (0.848 mi.)</i></b>	<b><i>20</i></b>	<b><i>29</i></b>
<b><i>ESTECH GENERAL CHEMI</i></b> Facility Id: 10196	<b><i>1551 MARIETTA ROAD A</i></b>	<b><i>ENE 1/2 - 1 (0.875 mi.)</i></b>	<b><i>21</i></b>	<b><i>45</i></b>

GA NON-HSI: Georgia Non Hazardous Site Inventory Sites.

A review of the GA NON-HSI list, as provided by EDR, and dated 06/30/2019 has revealed that there are 12 GA NON-HSI sites within approximately 1 mile of the target property.

<u>Equal/Higher Elevation</u>	<u>Address</u>	<u>Direction / Distance</u>	<u>Map ID</u>	<u>Page</u>
ATLANTA-GUN CLUB ROA	GUN CLUB ROAD	NW 1/4 - 1/2 (0.388 mi.)	B8	15
<b><i>FORMER DIXIE DRIVELI</i></b>	<b><i>1611 PERRY BOULEVARD</i></b>	<b><i>ENE 1/2 - 1 (0.645 mi.)</i></b>	<b><i>C13</i></b>	<b><i>24</i></b>
<b><i>OWENS CORNING FIBERG</i></b>	<b><i>1605 MARIETTA BLVD N</i></b>	<b><i>E 1/2 - 1 (0.667 mi.)</i></b>	<b><i>C15</i></b>	<b><i>26</i></b>

## EXECUTIVE SUMMARY

<u>Equal/Higher Elevation</u>	<u>Address</u>	<u>Direction / Distance</u>	<u>Map ID</u>	<u>Page</u>
FORMER HENKEL SURFAC	1615 JOHNSON ROAD, N	E 1/2 - 1 (0.751 mi.)	D16	28
NOVOMAX TECHNOLOGIES	1615 JOHNSON RD., NW	E 1/2 - 1 (0.751 mi.)	D17	28
RAND RECYCLING, INC.	1551 PERRY BOULEVARD	E 1/2 - 1 (0.773 mi.)	18	29
SOUTHCO SALES CORPOR	1500 MARIETTA BOULEV	E 1/2 - 1 (0.814 mi.)	19	29
<b>BEAM OIL CO/DIV OF W</b>	<b>1533 MARIETTA RD NW</b>	<b>ENE 1/2 - 1 (0.897 mi.)</b>	<b>22</b>	<b>46</b>

<u>Lower Elevation</u>	<u>Address</u>	<u>Direction / Distance</u>	<u>Map ID</u>	<u>Page</u>
RAVENS WOOD APARTMEN	1090 HOLLYWOOD ROAD,	WSW 1/4 - 1/2 (0.264 mi.)	5	12
PERRY LIQUOR STORE	1789-1801 PERRY BLVD	NE 1/4 - 1/2 (0.414 mi.)	11	23
<b>THE DINOS PROPERTY</b>	<b>1650 MARIETTA BLVD</b>	<b>ENE 1/4 - 1/2 (0.468 mi.)</b>	<b>12</b>	<b>23</b>
SUPER GIANT FOODS/VA	2176 DONALD LEE HOLL	SSW 1/2 - 1 (0.665 mi.)	14	26

### **State and tribal landfill and/or solid waste disposal site lists**

SWF/LF: The Solid Waste Facilities/Landfill Sites records typically contain an inventory of solid waste disposal facilities or landfills in a particular state. The data come from the Department of Natural Resources' Operating Solid Waste Facilities' list.

A review of the SWF/LF list, as provided by EDR, and dated 10/11/2018 has revealed that there is 1 SWF/LF site within approximately 0.5 miles of the target property.

<u>Equal/Higher Elevation</u>	<u>Address</u>	<u>Direction / Distance</u>	<u>Map ID</u>	<u>Page</u>
<b>ATLANTA - GUN CLUB R</b> Permit Number: 060-026D(SL) Operating Status: Closed	<b>GUN CLUB RD</b>	<b>NW 1/4 - 1/2 (0.388 mi.)</b>	<b>B10</b>	<b>16</b>

### **State and tribal leaking storage tank lists**

LUST: The Leaking Underground Storage Tank Incident Reports contain an inventory of reported leaking underground storage tank incidents. The data come from the Department of Natural Resources' Confirmed Release List.

A review of the LUST list, as provided by EDR, and dated 04/01/2019 has revealed that there are 3 LUST sites within approximately 0.5 miles of the target property.

<u>Equal/Higher Elevation</u>	<u>Address</u>	<u>Direction / Distance</u>	<u>Map ID</u>	<u>Page</u>
<b>BST/HOLLYWOOD DR CO/</b> Cleanup Status: NFA - No Further Action Cleanup Status: NFA - Clean Closure Facility Id: 00601041	<b>2071 HOLLYWOOD DRIVE</b>	<b>SSW 1/8 - 1/4 (0.187 mi.)</b>	<b>3</b>	<b>8</b>

<u>Lower Elevation</u>	<u>Address</u>	<u>Direction / Distance</u>	<u>Map ID</u>	<u>Page</u>
<b>PERRY HOMES</b> Cleanup Status: NFA - No Further Action Facility Id: 09060689	<b>1449 PERRY DRIVE</b>	<b>NE 1/4 - 1/2 (0.254 mi.)</b>	<b>4</b>	<b>10</b>
<b>THE DINOS PROPERTY</b>	<b>1650 MARIETTA BLVD</b>	<b>ENE 1/4 - 1/2 (0.468 mi.)</b>	<b>12</b>	<b>23</b>

## EXECUTIVE SUMMARY

Cleanup Status: NFA - No Further Action  
Facility Id: 09060776

### ***State and tribal registered storage tank lists***

UST: The Underground Storage Tank database contains registered USTs. USTs are regulated under Subtitle I of the Resource Conservation and Recovery Act (RCRA). The data come from the Department of Natural Resources' Underground Storage Tank Database.

A review of the UST list, as provided by EDR, and dated 05/29/2019 has revealed that there is 1 UST site within approximately 0.25 miles of the target property.

<u>Equal/Higher Elevation</u>	<u>Address</u>	<u>Direction / Distance</u>	<u>Map ID</u>	<u>Page</u>
<b>BST/HOLLYWOOD DR CO/</b> Facility Id: 601041 Status: Removed from Ground Status: Currently in Use	<b>2071 HOLLYWOOD DRIVE</b>	<b>SSW 1/8 - 1/4 (0.187 mi.)</b>	<b>3</b>	<b>8</b>

### **ADDITIONAL ENVIRONMENTAL RECORDS**

#### ***Local Brownfield lists***

US BROWNFIELDS: The EPA's listing of Brownfields properties from the Cleanups in My Community program, which provides information on Brownfields properties for which information is reported back to EPA, as well as areas served by Brownfields grant programs.

A review of the US BROWNFIELDS list, as provided by EDR, and dated 06/03/2019 has revealed that there is 1 US BROWNFIELDS site within approximately 0.5 miles of the target property.

<u>Lower Elevation</u>	<u>Address</u>	<u>Direction / Distance</u>	<u>Map ID</u>	<u>Page</u>
<b>741 PERRY BLVDNW</b> ACRES property ID: 83253	<b>741 PERRY BLVDNW</b>	<b>NE 1/4 - 1/2 (0.384 mi.)</b>	<b>7</b>	<b>13</b>

#### ***Local Lists of Landfill / Solid Waste Disposal Sites***

SWRCY: A listing of recycling facility locations.

A review of the SWRCY list, as provided by EDR, and dated 09/10/2019 has revealed that there is 1 SWRCY site within approximately 0.5 miles of the target property.

<u>Lower Elevation</u>	<u>Address</u>	<u>Direction / Distance</u>	<u>Map ID</u>	<u>Page</u>
ADVANTAGE LASER PROD	1840 MARIETTA BLVD.	NE 1/4 - 1/2 (0.379 mi.)	6	12

## EXECUTIVE SUMMARY

ODI: An open dump is defined as a disposal facility that does not comply with one or more of the Part 257 or Part 258 Subtitle D Criteria.

A review of the ODI list, as provided by EDR, and dated 06/30/1985 has revealed that there is 1 ODI site within approximately 0.5 miles of the target property.

<u>Equal/Higher Elevation</u>	<u>Address</u>	<u>Direction / Distance</u>	<u>Map ID</u>	<u>Page</u>
CITY OF ATLANTA - GU	1359 GUN CLUB ROAD	NW 1/4 - 1/2 (0.388 mi.)	B9	16

### EDR HIGH RISK HISTORICAL RECORDS

#### ***EDR Exclusive Records***

EDR Hist Auto: EDR has searched selected national collections of business directories and has collected listings of potential gas station/filling station/service station sites that were available to EDR researchers. EDR's review was limited to those categories of sources that might, in EDR's opinion, include gas station/filling station/service station establishments. The categories reviewed included, but were not limited to gas, gas station, gasoline station, filling station, auto, automobile repair, auto service station, service station, etc. This database falls within a category of information EDR classifies as "High Risk Historical Records", or HRHR. EDR's HRHR effort presents unique and sometimes proprietary data about past sites and operations that typically create environmental concerns, but may not show up in current government records searches.

A review of the EDR Hist Auto list, as provided by EDR, has revealed that there are 2 EDR Hist Auto sites within approximately 0.125 miles of the target property.

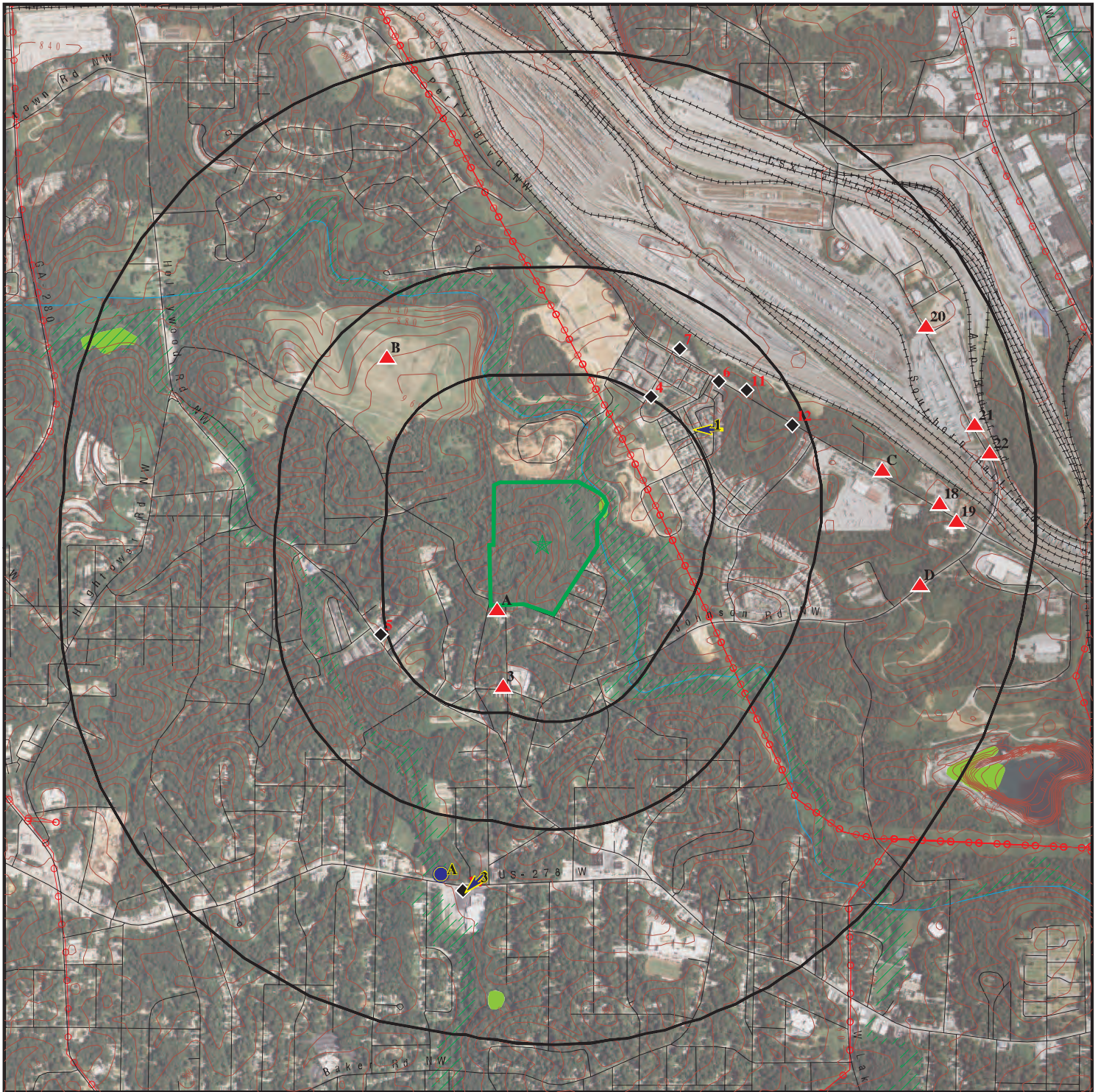
<u>Equal/Higher Elevation</u>	<u>Address</u>	<u>Direction / Distance</u>	<u>Map ID</u>	<u>Page</u>
KENT S GARAGE REAR	1131 GUN CLUB RD NW	SW 0 - 1/8 (0.008 mi.)	A1	8
WILLIAM S GARAGE	1131 CATO ST NW	SSW 0 - 1/8 (0.010 mi.)	A2	8

## EXECUTIVE SUMMARY


Due to poor or inadequate address information, the following sites were not mapped. Count: 8 records.


<u>Site Name</u>	<u>Database(s)</u>
SULLIVANS CREEK PUMPING STA #1	LUST, UST, Financial Assurance
GEORGIA LEAD CO	SEMS-ARCHIVE
HOLLYWOOD CEMETERY	SEMS-ARCHIVE
ATLANTA DISPOSAL SYSTEMS, INC	SWF/LF
DELTA ATL	LUST, UST
DELTA ATL	LUST, UST
DELTA ATL	LUST, UST
ALVIN DR NW	SPILLS

# OVERVIEW MAP - 5872289.2S



 Target Property

 Sites at elevations higher than or equal to the target property

 Sites at elevations lower than the target property


 Manufactured Gas Plants

 National Priority List Sites

 Dept. Defense Sites

 Indian Reservations BIA

 Power transmission lines

 Special Flood Hazard Area (1%)

 0.2% Annual Chance Flood Hazard

 National Wetland Inventory

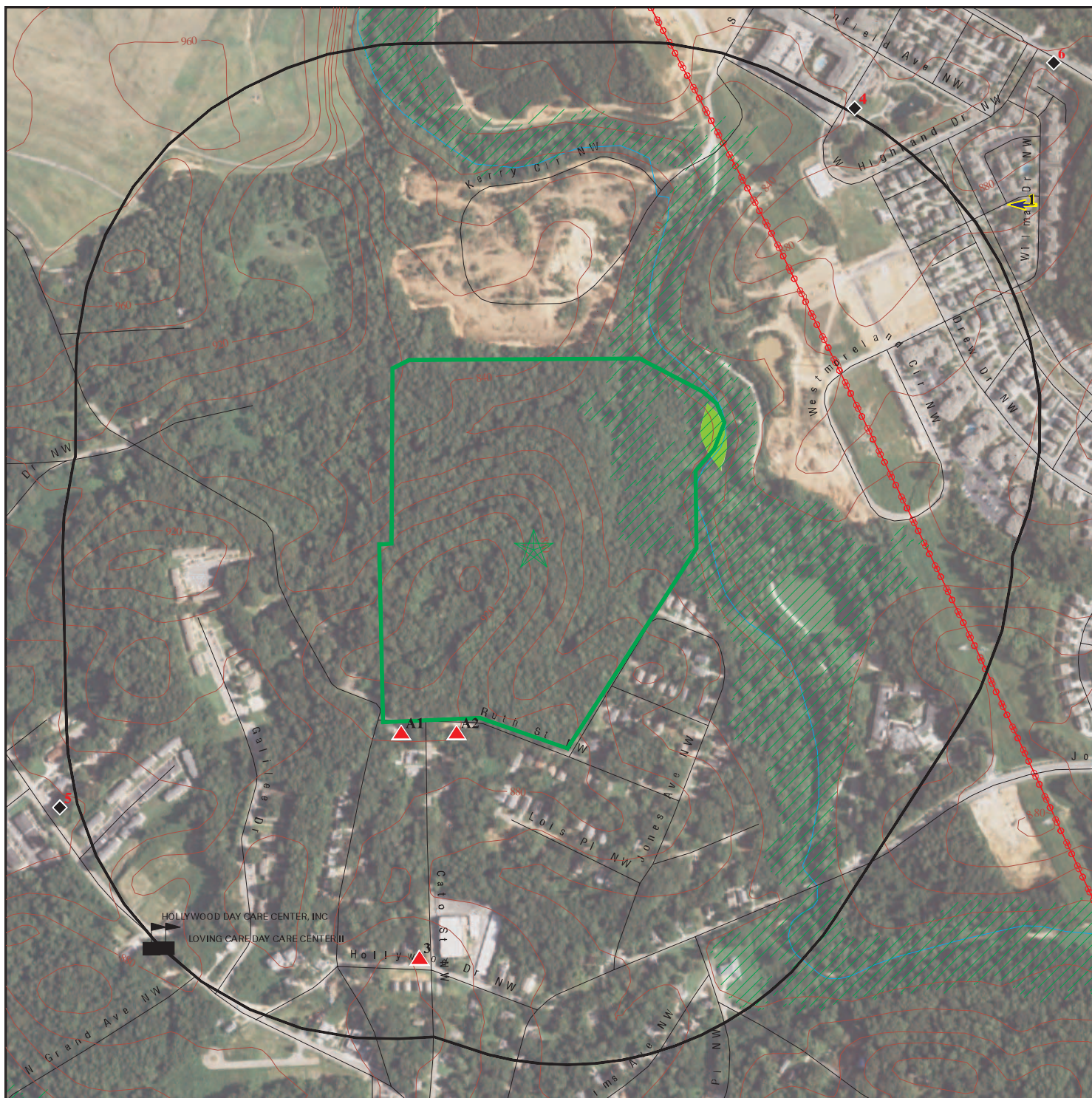
 State Wetlands

This report includes Interactive Map Layers to display and/or hide map information. The legend includes only those icons for the default map view.

SITE NAME: 2140 ALVIN DR NW  
 ADDRESS: 2140 ALVIN DR NW  
 Atlanta GA 30318  
 LAT/LONG: 33.78798 / 84.454331

CLIENT: Corp. Env. Risk Management  
 CONTACT: Sharon Douglas  
 INQUIRY #: 5872289.2s  
 DATE: November 15, 2019 4:25 pm

# DETAIL MAP - 5872289.2S



Target Property

Sites at elevations higher than or equal to the target property


Sites at elevations lower than the target property

Manufactured Gas Plants

Sensitive Receptors

National Priority List Sites

Dept. Defense Sites



Indian Reservations BIA

Power transmission lines

Special Flood Hazard Area (1%)

0.2% Annual Chance Flood Hazard

National Wetland Inventory

State Wetlands



This report includes Interactive Map Layers to display and/or hide map information. The legend includes only those icons for the default map view.

SITE NAME: 2140 ALVIN DR NW  
 ADDRESS: 2140 ALVIN DR NW  
 Atlanta GA 30318  
 LAT/LONG: 33.78798 / 84.454331

CLIENT: Corp. Env. Risk Management  
 CONTACT: Sharon Douglas  
 INQUIRY #: 5872289.2s  
 DATE: November 15, 2019 4:27 pm

## MAP FINDINGS SUMMARY

Database	Search Distance (Miles)	Target Property	< 1/8	1/8 - 1/4	1/4 - 1/2	1/2 - 1	> 1	Total Plotted
<b>STANDARD ENVIRONMENTAL RECORDS</b>								
<b><i>Federal NPL site list</i></b>								
NPL	1.000		0	0	0	0	NR	0
Proposed NPL	1.000		0	0	0	0	NR	0
NPL LIENS	1.000		0	0	0	0	NR	0
<b><i>Federal Delisted NPL site list</i></b>								
Delisted NPL	1.000		0	0	0	0	NR	0
<b><i>Federal CERCLIS list</i></b>								
FEDERAL FACILITY	0.500		0	0	0	NR	NR	0
SEMS	0.500		0	0	0	NR	NR	0
<b><i>Federal CERCLIS NFRAP site list</i></b>								
SEMS-ARCHIVE	0.500		0	0	0	NR	NR	0
<b><i>Federal RCRA CORRACTS facilities list</i></b>								
CORRACTS	1.000		0	0	0	0	NR	0
<b><i>Federal RCRA non-CORRACTS TSD facilities list</i></b>								
RCRA-TSDF	0.500		0	0	0	NR	NR	0
<b><i>Federal RCRA generators list</i></b>								
RCRA-LQG	0.250		0	0	NR	NR	NR	0
RCRA-SQG	0.250		0	0	NR	NR	NR	0
RCRA-VSQG	0.250		0	0	NR	NR	NR	0
<b><i>Federal institutional controls / engineering controls registries</i></b>								
LUCIS	0.500		0	0	0	NR	NR	0
US ENG CONTROLS	0.500		0	0	0	NR	NR	0
US INST CONTROL	0.500		0	0	0	NR	NR	0
<b><i>Federal ERNS list</i></b>								
ERNS	0.001		0	NR	NR	NR	NR	0
<b><i>State- and tribal - equivalent CERCLIS</i></b>								
SHWS	1.000		0	0	0	2	NR	2
GA NON-HSI	1.000		0	0	4	8	NR	12
<b><i>State and tribal landfill and/or solid waste disposal site lists</i></b>								
SWF/LF	0.500		0	0	1	NR	NR	1
<b><i>State and tribal leaking storage tank lists</i></b>								
LUST	0.500		0	1	2	NR	NR	3
INDIAN LUST	0.500		0	0	0	NR	NR	0
<b><i>State and tribal registered storage tank lists</i></b>								
FEMA UST	0.250		0	0	NR	NR	NR	0

## MAP FINDINGS SUMMARY

Database	Search Distance (Miles)	Target Property	< 1/8	1/8 - 1/4	1/4 - 1/2	1/2 - 1	> 1	Total Plotted
UST	0.250		0	1	NR	NR	NR	1
AST	0.250		0	0	NR	NR	NR	0
INDIAN UST	0.250		0	0	NR	NR	NR	0
<b><i>State and tribal institutional control / engineering control registries</i></b>								
INST CONTROL	0.500		0	0	0	NR	NR	0
AUL	0.500		0	0	0	NR	NR	0
<b><i>State and tribal voluntary cleanup sites</i></b>								
VCP	0.500		0	0	0	NR	NR	0
INDIAN VCP	0.500		0	0	0	NR	NR	0
<b><i>State and tribal Brownfields sites</i></b>								
BROWNFIELDS	0.500		0	0	0	NR	NR	0
<b><u>ADDITIONAL ENVIRONMENTAL RECORDS</u></b>								
<b><i>Local Brownfield lists</i></b>								
US BROWNFIELDS	0.500		0	0	1	NR	NR	1
<b><i>Local Lists of Landfill / Solid Waste Disposal Sites</i></b>								
SWRCY	0.500		0	0	1	NR	NR	1
HIST LF	0.500		0	0	0	NR	NR	0
INDIAN ODI	0.500		0	0	0	NR	NR	0
DEBRIS REGION 9	0.500		0	0	0	NR	NR	0
ODI	0.500		0	0	1	NR	NR	1
IHS OPEN DUMPS	0.500		0	0	0	NR	NR	0
<b><i>Local Lists of Hazardous waste / Contaminated Sites</i></b>								
US HIST CDL	0.001		0	NR	NR	NR	NR	0
CDL	0.001		0	NR	NR	NR	NR	0
DEL SHWS	1.000		0	0	0	0	NR	0
US CDL	0.001		0	NR	NR	NR	NR	0
<b><i>Local Land Records</i></b>								
LIENS 2	0.001		0	NR	NR	NR	NR	0
<b><i>Records of Emergency Release Reports</i></b>								
HMIRS	0.001		0	NR	NR	NR	NR	0
SPILLS	0.001		0	NR	NR	NR	NR	0
SPILLS 90	0.001		0	NR	NR	NR	NR	0
<b><i>Other Ascertainable Records</i></b>								
RCRA NonGen / NLR	0.250		0	0	NR	NR	NR	0
FUDS	1.000		0	0	0	0	NR	0
DOD	1.000		0	0	0	0	NR	0
SCRD DRYCLEANERS	0.500		0	0	0	NR	NR	0

## MAP FINDINGS SUMMARY

Database	Search Distance (Miles)	Target Property	< 1/8	1/8 - 1/4	1/4 - 1/2	1/2 - 1	> 1	Total Plotted
US FIN ASSUR	0.001		0	NR	NR	NR	NR	0
EPA WATCH LIST	0.001		0	NR	NR	NR	NR	0
2020 COR ACTION	0.250		0	0	NR	NR	NR	0
TSCA	0.001		0	NR	NR	NR	NR	0
TRIS	0.001		0	NR	NR	NR	NR	0
SSTS	0.001		0	NR	NR	NR	NR	0
ROD	1.000		0	0	0	0	NR	0
RMP	0.001		0	NR	NR	NR	NR	0
RAATS	0.001		0	NR	NR	NR	NR	0
PRP	0.001		0	NR	NR	NR	NR	0
PADS	0.001		0	NR	NR	NR	NR	0
ICIS	0.001		0	NR	NR	NR	NR	0
FTTS	0.001		0	NR	NR	NR	NR	0
MLTS	0.001		0	NR	NR	NR	NR	0
COAL ASH DOE	0.001		0	NR	NR	NR	NR	0
COAL ASH EPA	0.500		0	0	0	NR	NR	0
PCB TRANSFORMER	0.001		0	NR	NR	NR	NR	0
RADINFO	0.001		0	NR	NR	NR	NR	0
HIST FTTS	0.001		0	NR	NR	NR	NR	0
DOT OPS	0.001		0	NR	NR	NR	NR	0
CONSENT	1.000		0	0	0	0	NR	0
INDIAN RESERV	1.000		0	0	0	0	NR	0
FUSRAP	1.000		0	0	0	0	NR	0
UMTRA	0.500		0	0	0	NR	NR	0
LEAD SMELTERS	0.001		0	NR	NR	NR	NR	0
US AIRS	0.001		0	NR	NR	NR	NR	0
US MINES	0.250		0	0	NR	NR	NR	0
ABANDONED MINES	0.250		0	0	NR	NR	NR	0
FINDS	0.001		0	NR	NR	NR	NR	0
DOCKET HWC	0.001		0	NR	NR	NR	NR	0
UXO	1.000		0	0	0	0	NR	0
ECHO	0.001		0	NR	NR	NR	NR	0
FUELS PROGRAM	0.250		0	0	NR	NR	NR	0
AIRS	0.001		0	NR	NR	NR	NR	0
COAL ASH	0.500		0	0	0	NR	NR	0
DRYCLEANERS	0.250		0	0	NR	NR	NR	0
Financial Assurance	0.001		0	NR	NR	NR	NR	0
NPDES	0.001		0	NR	NR	NR	NR	0
TIER 2	0.001		0	NR	NR	NR	NR	0
UIC	0.001		0	NR	NR	NR	NR	0
MINES MRDS	0.001		0	NR	NR	NR	NR	0

### **EDR HIGH RISK HISTORICAL RECORDS**

#### ***EDR Exclusive Records***

EDR MGP	1.000		0	0	0	0	NR	0
EDR Hist Auto	0.125		2	NR	NR	NR	NR	2
EDR Hist Cleaner	0.125		0	NR	NR	NR	NR	0

### **EDR RECOVERED GOVERNMENT ARCHIVES**

#### ***Exclusive Recovered Govt. Archives***

RGA HWS	0.001		0	NR	NR	NR	NR	0
---------	-------	--	---	----	----	----	----	---

## MAP FINDINGS SUMMARY

<u>Database</u>	<u>Search Distance (Miles)</u>	<u>Target Property</u>	<u>&lt; 1/8</u>	<u>1/8 - 1/4</u>	<u>1/4 - 1/2</u>	<u>1/2 - 1</u>	<u>&gt; 1</u>	<u>Total Plotted</u>
RGA LF	0.001		0	NR	NR	NR	NR	0
RGA LUST	0.001		0	NR	NR	NR	NR	0
- Totals --		0	2	2	10	10	0	24

NOTES:

TP = Target Property

NR = Not Requested at this Search Distance

Sites may be listed in more than one database

MAP FINDINGS

Map ID  
Direction  
Distance  
Elevation

Site

Database(s)

EDR ID Number  
EPA ID Number

**A1**  
**SW**  
**< 1/8**  
**0.008 mi.**  
**44 ft.**

**KENT S GARAGE REAR**  
**1131 GUN CLUB RD NW**  
**ATLANTA, GA**

**EDR Hist Auto**    **1009353760**  
**N/A**

**Site 1 of 2 in cluster A**

**Relative:**    EDR Hist Auto  
**Higher**

**Actual:**    Year:    Name:    Type:  
**903 ft.**    1965    KENT S GARAGE REAR    AUTOMOBILE REPAIRING

**A2**  
**SSW**  
**< 1/8**  
**0.010 mi.**  
**55 ft.**

**WILLIAM S GARAGE**  
**1131 CATO ST NW**  
**ATLANTA, GA**

**EDR Hist Auto**    **1009353758**  
**N/A**

**Site 2 of 2 in cluster A**

**Relative:**    EDR Hist Auto  
**Higher**

**Actual:**    Year:    Name:    Type:  
**901 ft.**    1981    WILLIAM S GARAGE    AUTOMOBILE REPAIRING

**3**  
**SSW**  
**1/8-1/4**  
**0.187 mi.**  
**987 ft.**

**BST/HOLLYWOOD DR CO/F5102**  
**2071 HOLLYWOOD DRIVE**  
**ATLANTA, GA**

**LUST**    **U003295619**  
**UST**    **N/A**  
**Financial Assurance**

**Relative:**    LUST:  
**Higher**    Name:    BST/HOLLYWOOD DR CO/F5102

**Actual:**    Address:    2071 HOLLYWOOD DRIVE  
**895 ft.**    City,State,Zip:    ATLANTA, GA 30318

Facility ID:    00601041

Leak ID:    Not reported

Description:    Not reported

Cleanup Status:    NFA - No Further Action

Date Received:    01/23/1997

Project Officer:    William Logan

Project Name:    UST - 1 - BST/HOLLYWOOD DR CO/F5102

Site Code Description:    Owner/Operator funded site

No Further Action Date:    10/07/1997

Name:    BST/HOLLYWOOD DR CO/F5102

Address:    2071 HOLLYWOOD DRIVE

City,State,Zip:    ATLANTA, GA 30318

Facility ID:    00601041

Leak ID:    Not reported

Description:    Not reported

Cleanup Status:    NFA - Clean Closure

Date Received:    Not reported

Project Officer:    EPD Migration

Project Name:    UST - CLOSURE - BST/HOLLYWOOD DR CO/F5102

Site Code Description:    Owner/Operator funded site

No Further Action Date:    09/30/1998

Facility:  
Facility Id:    601041  
Facility Status:    Active

Map ID  
Direction  
Distance  
Elevation

MAP FINDINGS

Site

Database(s)

EDR ID Number  
EPA ID Number

**BST/HOLLYWOOD DR CO/F5102 (Continued)**

**U003295619**

Facility Type:	Utilities
District:	Not reported
Owner Name:	ATT
Contact ID:	Not reported
Owner Address:	308 S Akard st. room 1700
Owner City:	Dallas
Owner State:	TX
Owner Zip:	75202
Owner Telephone:	214 7410470
Tank:	
Tank ID:	1
Tank Status:	Removed from Ground
Tank Material:	Cathodically Protected Steel
Pipe Type:	Suction (American)
Tank Overfill Type:	Not reported
Install Date:	01/01/1973
Facility ID:	601041
Status Date:	Not reported
Product:	Other
Pipe Material:	Copper
Overfill Protection:	Not reported
Overfill Installed:	Not reported
Tank Exempt From Spill:	Not reported
Date Spill Device Installed:	Not reported
Tank Capacity:	12000
Tank ID:	1A
Tank Status:	Removed from Ground
Tank Material:	Bare Steel
Pipe Type:	Not reported
Tank Overfill Type:	Not reported
Install Date:	01/05/1971
Facility ID:	601041
Status Date:	Not reported
Product:	Gas (Historical Use)
Pipe Material:	Unknown
Overfill Protection:	Not reported
Overfill Installed:	Not reported
Tank Exempt From Spill:	Not reported
Date Spill Device Installed:	Not reported
Tank Capacity:	3000
Tank ID:	2
Tank Status:	Removed from Ground
Tank Material:	Bare Steel
Pipe Type:	Not reported
Tank Overfill Type:	Not reported
Install Date:	01/02/1981
Facility ID:	601041
Status Date:	Not reported
Product:	Gas (Historical Use)
Pipe Material:	Unknown
Overfill Protection:	Not reported
Overfill Installed:	Not reported
Tank Exempt From Spill:	Not reported
Date Spill Device Installed:	Not reported
Tank Capacity:	12000

Map ID  
 Direction  
 Distance  
 Elevation

MAP FINDINGS

Site

Database(s)

EDR ID Number  
 EPA ID Number

**BST/HOLLYWOOD DR CO/F5102 (Continued)**

**U003295619**

Tank ID:	3
Tank Status:	Removed from Ground
Tank Material:	Marked Unknown
Pipe Type:	Not reported
Tank Overfill Type:	Not reported
Install Date:	10/01/1989
Facility ID:	601041
Status Date:	Not reported
Product:	Used Oil
Pipe Material:	Unknown
Overfill Protection:	True
Overfill Installed:	Not reported
Tank Exempt From Spill:	True
Date Spill Device Installed:	Not reported
Tank Capacity:	1
Tank ID:	5
Tank Status:	Currently in Use
Tank Material:	Fiberglass Double Walled
Pipe Type:	Suction (American)
Tank Overfill Type:	Not reported
Install Date:	11/22/1996
Facility ID:	601041
Status Date:	Not reported
Product:	Diesel
Pipe Material:	Steel/FG Secondary containment
Overfill Protection:	Not reported
Overfill Installed:	11/22/1996
Tank Exempt From Spill:	Not reported
Date Spill Device Installed:	11/22/1996
Tank Capacity:	6000

GA Financial Assurance 1:  
 Region: 1  
 Facility ID: 601041  
 Financial Responsibility: Insurance  
 Location Start Date: 01/01/1987  
 Location End Date: Not reported  
 Location Status: Active  
 Location Type: Utilities  
 Facility Status: ACTIVE

**4**  
**NE**  
**1/4-1/2**  
**0.254 mi.**  
**1341 ft.**

**PERRY HOMES**  
**1449 PERRY DRIVE**  
**ATLANTA, GA**

**LUST** **U003296124**  
**UST** **N/A**  
**Financial Assurance**

**Relative:**  
**Lower**  
**Actual:**  
**844 ft.**

LUST:  
 Name: PERRY HOMES  
 Address: 1449 PERRY DRIVE  
 City,State,Zip: ATLANTA, GA 30318  
 Facility ID: 09060689  
 Leak ID: Not reported  
 Description: Not reported  
 Cleanup Status: NFA - No Further Action

Map ID  
Direction  
Distance  
Elevation

MAP FINDINGS

Site

Database(s)

EDR ID Number  
EPA ID Number

**PERRY HOMES (Continued)**

**U003296124**

Date Received: 11/13/1997  
Project Officer: William Logan  
Project Name: UST - 1 - PERRY HOMES  
Site Code Description: Owner/Operator funded site  
No Further Action Date: 08/14/1998

Facility:

Facility Id: 9060689  
Facility Status: Inactive  
Facility Type: County  
District: Not reported  
Owner Name: THE HOUSING AUTHORITY OF THE CITY OF ATLANTA GEORGIA  
Contact ID: Not reported  
Owner Address: 739 PEACHTREE STREET  
Owner City: ATLANTA  
Owner State: GA  
Owner Zip: 30365  
Owner Telephone: 404 8177215

Tank:

Tank ID: 1  
Tank Status: Removed from Ground  
Tank Material: Bare Steel  
Pipe Type: Safe Suction (Euro)  
Tank Overfill Type: Not reported  
Install Date: 11/07/1997  
Facility ID: 9060689  
Status Date: Not reported  
Product: Gas (Historical Use)  
Pipe Material: Bare Steel  
Overfill Protection: Not reported  
Overfill Installed: Not reported  
Tank Exempt From Spill: Not reported  
Date Spill Device Installed: Not reported  
Tank Capacity: 1500

Tank ID: 2  
Tank Status: Removed from Ground  
Tank Material: Bare Steel  
Pipe Type: Safe Suction (Euro)  
Tank Overfill Type: Not reported  
Install Date: 11/07/1997  
Facility ID: 9060689  
Status Date: Not reported  
Product: Gas (Historical Use)  
Pipe Material: Bare Steel  
Overfill Protection: Not reported  
Overfill Installed: Not reported  
Tank Exempt From Spill: Not reported  
Date Spill Device Installed: Not reported  
Tank Capacity: 1500

GA Financial Assurance 1:

Region: 1  
Facility ID: 9060689  
Financial Responsibility: None

Map ID  
Direction  
Distance  
Elevation

MAP FINDINGS

Site

Database(s)

EDR ID Number  
EPA ID Number

**PERRY HOMES (Continued)**

**U003296124**

Location Start Date: 11/07/1997  
Location End Date: 08/13/1998  
Location Status: Close  
Location Type: County  
Facility Status: INACTIVE

**5**  
**WSW**  
**1/4-1/2**  
**0.264 mi.**  
**1394 ft.**

**RAVENS WOOD APARTMENTS**  
**1090 HOLLYWOOD ROAD, NW & 2275 BROOKS AVE**  
**ATLANTA, GA 30318**

**GA NON-HSI S107668173**  
**N/A**

**Relative:**  
**Lower**

**NON HSI:**

**Actual:**  
**838 ft.**

Name: RAVENS WOOD APARTMENTS  
Address: 1090 HOLLYWOOD ROAD, NW & 2275 BROOKS AVE  
City,State,Zip: ATLANTA, GA 30318  
Latitude: 33.78500  
Longitude: 84.460833  
Ground Water Pathway Score: 5.69  
On-Site Pathway Score: 19.75  
Report Date: 11/05/2005  
Additional Info: Not reported  
Contamination: 1,3 dichlorobenzene

**6**  
**NE**  
**1/4-1/2**  
**0.379 mi.**  
**2000 ft.**

**ADVANTAGE LASER PRODUCTS, INC.**  
**1840 MARIETTA BLVD.**  
**ATLANTA, GA 30318**

**SWRCY S110820799**  
**N/A**

**Relative:**  
**Lower**

**SWRCY:**

**Actual:**  
**879 ft.**

Name: ADVANTAGE LASER PRODUCTS, INC.  
Address: 1840 MARIETTA BLVD.  
City,State,Zip: ATLANTA, GA 30318  
City/State/Zip: ATLANTA  
Contact Name: Marvin Masson  
Phone: 404-351-2700  
Fax: 404-351-0911  
Email: sales@advlaser.com  
Web Address: www.advlaser.com  
Pick Up: False  
Rail Access: False  
Operation Hrs: 9-4:30; M-F  
Type Recy: Collector, Processor, Broker  
Notes: Buys empty toner and inkjet cartridges manufactured by HP, Lexmark, Dell, Xerox and Canon.  
Date Contacted: 2011-03-02 00:00:00  
Materials Accepted: toner cartridges, inkjet cartridges.

Map ID  
 Direction  
 Distance  
 Elevation

MAP FINDINGS

Site

Database(s)

EDR ID Number  
 EPA ID Number

**7**  
**NE**  
**1/4-1/2**  
**0.384 mi.**  
**2027 ft.**

**741 PERRY BLVDNW**  
**741 PERRY BLVDNW**  
**ATLANTA, GA 30318**

**US BROWNFIELDS** **1023618960**  
**FINDS** **N/A**

**Relative:**  
**Lower**  
**Actual:**  
**886 ft.**

**US BROWNFIELDS:**  
 Name: 741 PERRY BLVDNW  
 Address: 741 PERRY BLVDNW  
 City,State,Zip: ATLANTA, GA 30318  
 Recipient Name: Atlanta, City of  
 Grant Type: Assessment  
 Property Number: Not reported  
 Parcel size: 19.92  
 Latitude: 33.7946333  
 Longitude: -84.448772  
 HCM Label: Not reported  
 Map Scale: Not reported  
 Point of Reference: Not reported  
 Highlights: Not reported  
 Datum: Not reported  
 Acres Property ID: 83253  
 IC Data Access: Not reported  
 Start Date: Not reported  
 Redev Completion Date: Not reported  
 Completed Date: Not reported  
 Acres Cleaned Up: Not reported  
 Cleanup Funding: Not reported  
 Cleanup Funding Source: Not reported  
 Assessment Funding: Not reported  
 Assessment Funding Source: Not reported  
 Redevelopment Funding: Not reported  
 Redev. Funding Source: Not reported  
 Redev. Funding Entity Name: Not reported  
 Redevelopment Start Date: Not reported  
 Assessment Funding Entity: Not reported  
 Cleanup Funding Entity: Not reported  
 Grant Type: N/A  
 Accomplishment Type: Not reported  
 Accomplishment Count: 0  
 Cooperative Agreement Number: 98403696  
 Start Date: Not reported  
 Ownership Entity: Not reported  
 Completion Date: Not reported  
 Current Owner: City of Atlanta  
 Did Owner Change: Not reported  
 Cleanup Required: Not reported  
 Video Available: Not reported  
 Photo Available: Not reported  
 Institutional Controls Required: Not reported  
 IC Category Proprietary Controls: Not reported  
 IC Cat. Info. Devices: Not reported  
 IC Cat. Gov. Controls: Not reported  
 IC Cat. Enforcement Permit Tools: Not reported  
 IC in place date: Not reported  
 IC in place: Not reported  
 State/tribal program date: Not reported  
 State/tribal program ID: Not reported  
 State/tribal NFA date: Not reported

Map ID  
Direction  
Distance  
Elevation

MAP FINDINGS

Site

Database(s)

EDR ID Number  
EPA ID Number

**741 PERRY BLVDNW (Continued)**

**1023618960**

Air contaminated:	Not reported
Air cleaned:	Not reported
Asbestos found:	Not reported
Asbestos cleaned:	Not reported
Controlled substance found:	Not reported
Controlled substance cleaned:	Not reported
Drinking water affected:	Not reported
Drinking water cleaned:	Not reported
Groundwater affected:	Not reported
Groundwater cleaned:	Not reported
Lead contaminant found:	Not reported
Lead cleaned up:	Not reported
No media affected:	Not reported
Unknown media affected:	Not reported
Other cleaned up:	Not reported
Other metals found:	Not reported
Other metals cleaned:	Not reported
Other contaminants found:	Not reported
Other contaminants found description:	Not reported
PAHs found:	Not reported
PAHs cleaned up:	Not reported
PCBs found:	Not reported
PCBs cleaned up:	Not reported
Petro products found:	Not reported
Petro products cleaned:	Not reported
Sediments found:	Not reported
Sediments cleaned:	Not reported
Soil affected:	Not reported
Soil cleaned up:	Not reported
Surface water cleaned:	Not reported
VOCs found:	Not reported
VOCs cleaned:	Not reported
Cleanup other description:	Not reported
Num. of cleanup and re-dev. jobs:	Not reported
Past use greenspace acreage:	Not reported
Past use residential acreage:	Not reported
Surface Water:	Not reported
Past use commercial acreage:	Not reported
Past use industrial acreage:	Not reported
Future use greenspace acreage:	Not reported
Future use residential acreage:	Not reported
Future use commercial acreage:	Not reported
Future use industrial acreage:	Not reported
Greenspace acreage and type:	Not reported
Superfund Fed. landowner flag:	Not reported
Arsenic cleaned up:	Not reported
Cadmium cleaned up:	Not reported
Chromium cleaned up:	Not reported
Copper cleaned up:	Not reported
Iron cleaned up:	Not reported
mercury cleaned up:	Not reported
Nickel Cleaned Up:	Not reported
No clean up:	Not reported
Pesticides cleaned up:	Not reported
Selenium cleaned up:	Not reported
SVOCs cleaned up:	Not reported
Unknown clean up:	Not reported

Map ID  
 Direction  
 Distance  
 Elevation

MAP FINDINGS

Site

Database(s)

EDR ID Number  
 EPA ID Number

**741 PERRY BLVDNW (Continued)**

**1023618960**

Arsenic contaminant found:	Not reported
Cadmium contaminant found:	Not reported
Chromium contaminant found:	Not reported
Copper contaminant found:	Not reported
Iron contaminant found:	Not reported
Mercury contaminant found:	Not reported
Nickel contaminant found:	Not reported
No contaminant found:	Not reported
Pesticides contaminant found:	Not reported
Selenium contaminant found:	Not reported
SVOCs contaminant found:	Not reported
Unknown contaminant found:	Not reported
Future Use: Multistory	Not reported
Media affected Bluiding Material:	Not reported
Media affected indoor air:	Not reported
Building material media cleaned up:	Not reported
Indoor air media cleaned up:	Not reported
Unknown media cleaned up:	Not reported
Past Use: Multistory	Not reported
Property Description:	former ind. Facility, LUST
Below Poverty Number:	504
Below Poverty Percent:	42.1%
Meidan Income:	1976
Meidan Income Number:	822
Meidan Income Percent:	68.6%
Vacant Housing Number:	120
Vacant Housing Percent:	17.3%
Unemployed Number:	130
Unemployed Percent:	10.9%

**FINDS:**

Registry ID: 110060998728

**Environmental Interest/Information System**

US EPA Assessment, Cleanup and Redevelopment Exchange System (ACRES) is an federal online database for Brownfields Grantees to electronically submit data directly to EPA.

[Click this hyperlink](#) while viewing on your computer to access additional FINDS: detail in the EDR Site Report.

**B8  
 NW  
 1/4-1/2  
 0.388 mi.  
 2051 ft.**

**ATLANTA-GUN CLUB ROAD  
 GUN CLUB ROAD  
 ATLANTA, GA 30335**

**GA NON-HSI S103278863  
 N/A**

**Site 1 of 3 in cluster B**

**Relative:  
 Higher  
 Actual:  
 939 ft.**

NON HSI:  
 Name: CITY OF ATLANTA - GUN CLUB ROAD (LANDFILL)  
 Address: GUN CLUB ROAD  
 City,State,Zip: ATLANTA, GA  
 Latitude: 33.78888  
 Longitude: 84.455000  
 Ground Water Pathway Score: 8.13  
 On-Site Pathway Score: n/a

Map ID  
 Direction  
 Distance  
 Elevation

MAP FINDINGS

Site

Database(s)

EDR ID Number  
 EPA ID Number

**ATLANTA-GUN CLUB ROAD (Continued)**

**S103278863**

Report Date: 01/03/2003  
 Additional Info: Not reported  
 Contamination: vinyl chloride

Name: ATLANTA-GUN CLUB ROAD  
 Address: GUN CLUB ROAD  
 City,State,Zip: ATLANTA, GA 30335  
 Latitude: Not reported  
 Longitude: Not reported  
 Ground Water Pathway Score: 8.13  
 On-Site Pathway Score: n/a  
 Report Date: 07/01/2000  
 Additional Info: Not reported  
 Contamination: vinyl chloride

**B9  
 NW  
 1/4-1/2  
 0.388 mi.  
 2051 ft.**

**CITY OF ATLANTA - GUN CLUB ROAD SANITARY LANDFILL  
 1359 GUN CLUB ROAD  
 ATLANTA, GA  
 Site 2 of 3 in cluster B**

**ODI 1007443983  
 N/A**

**Relative:  
 Higher**

ODI:  
 Non Compliance Category: 08  
 Latitude: 33 47 37  
 Longitude: 084 27 36

**Actual:  
 939 ft.**

**B10  
 NW  
 1/4-1/2  
 0.388 mi.  
 2051 ft.**

**ATLANTA - GUN CLUB RD (SL)  
 GUN CLUB RD  
 ATLANTA, GA 30318  
 Site 3 of 3 in cluster B**

**SWF/LF S109495627  
 Financial Assurance N/A**

**Relative:  
 Higher**

SWF/LF:  
 Facility Type Description: Sanitary Landfill  
 Facility Mgr Name: Not reported  
 Facility Mgr Addr: Not reported  
 Facility Mgr City/State/Zip: Not reported  
 Facility Mgr Telephone: Not reported  
 Incoming Waste Stream Type: Not reported  
 Permit Number: 060-026D(SL)  
 Operating Status: Closed  
 Dominion: Public  
 Type: Not reported  
 Owner Name: Not reported  
 Owner Address: Not reported  
 Owner City: Not reported  
 Owner State: Not reported  
 Owner Zip: Not reported  
 Owner Phone: Not reported  
 Mailing Address: Not reported  
 Mailing City: Not reported  
 Mailing State: Not reported  
 Mailing Zip: Not reported  
 EDR Link ID: 060-026D(SL)  
 Waste Description: Not reported  
 Facility Manager Title: Not reported

**Actual:  
 939 ft.**

Map ID  
Direction  
Distance  
Elevation

MAP FINDINGS

Site

Database(s)

EDR ID Number  
EPA ID Number

**ATLANTA - GUN CLUB RD (SL) (Continued)**

**S109495627**

Comments: Not reported  
Public: Not reported  
Liner: Not reported  
Hours: Not reported  
Asbestos Type: Not reported

**Financial Assurance 2:**

Name: ATLANTA - GUN CLUB RD (SL)  
Address: GUN CLUB RD  
City,State,Zip: ATLANTA, GA 30318  
Permit Number: 060-026D(SL)  
Type Instrument: LGT  
Date Ceased Accepting Waste: Not reported  
Date Closure Certificate Issued: 01/24/2001  
Fiscal Year End: 06/30/2009  
Date FA Due: Not reported  
Date FA Received: 03/18/2010  
Date FA Appvd: 03/23/2010  
CL Base Date: Not reported  
PC Base Date: Not reported  
PC/C Period: 30  
CA Base Date: Not reported  
Discount: False  
Current CL Amt: \$0.00  
Current PC Amt: \$6,111,955.81  
Current CA Amt: \$0.00  
Current Assured Cost: Not reported  
EPD Engineer: Not reported  
Comments: Not reported  
FA Required: True  
Facility Type: SL  
Operation Status: 2  
Dominion: Public  
His Listed: False  
Site ID: 804  
Private: False

Name: ATLANTA - GUN CLUB RD (SL)  
Address: GUN CLUB RD  
City,State,Zip: ATLANTA, GA 30318  
Permit Number: 060-026D(SL)  
Type Instrument: Not reported  
Date Ceased Accepting Waste: Not reported  
Date Closure Certificate Issued: 01/24/2001  
Fiscal Year End: 06/30/2010  
Date FA Due: 12/30/2010  
Date FA Received: Not reported  
Date FA Appvd: Not reported  
CL Base Date: Not reported  
PC Base Date: Not reported  
PC/C Period: 30  
CA Base Date: Not reported  
Discount: False  
Current CL Amt: \$0.00  
Current PC Amt: \$5,904,187.95  
Current CA Amt: \$0.00  
Current Assured Cost: Not reported

Map ID  
Direction  
Distance  
Elevation

MAP FINDINGS

Site

Database(s)

EDR ID Number  
EPA ID Number

**ATLANTA - GUN CLUB RD (SL) (Continued)**

**S109495627**

EPD Engineer: Not reported  
Comments: Not reported  
FA Required: True  
Facility Type: SL  
Operation Status: 2  
Dominion: Public  
His Listed: False  
Site ID: 851  
Private: False

Name: ATLANTA - GUN CLUB RD (SL)  
Address: GUN CLUB RD  
City,State,Zip: ATLANTA, GA 30318  
Permit Number: 060-026D(SL)  
Type Instrument: LGT  
Date Ceased Accepting Waste: Not reported  
Date Closure Certificate Issued: 01/24/2001  
Fiscal Year End: 06/30/2014  
Date FA Due: 12/30/2014  
Date FA Received: 01/09/2015  
Date FA Appvd: 01/13/2015  
CL Base Date: Not reported  
PC Base Date: Not reported  
PC/C Period: 30  
CA Base Date: Not reported  
Discount: False  
Current CL Amt: \$0.00  
Current PC Amt: \$5,092,731.00  
Current CA Amt: \$0.00  
Current Assured Cost: \$5,092,731.00  
EPD Engineer: Not reported  
Comments: Not reported  
FA Required: True  
Facility Type: SL  
Operation Status: 2  
Dominion: Public  
His Listed: False  
Site ID: 2015  
Private: False

Name: ATLANTA - GUN CLUB RD (SL)  
Address: GUN CLUB RD  
City,State,Zip: ATLANTA, GA 30318  
Permit Number: 060-026D(SL)  
Type Instrument: LGT  
Date Ceased Accepting Waste: Not reported  
Date Closure Certificate Issued: 01/24/2001  
Fiscal Year End: 06/30/2016  
Date FA Due: 12/30/2016  
Date FA Received: 01/09/2017  
Date FA Appvd: 02/14/2017  
CL Base Date: Not reported  
PC Base Date: Not reported  
PC/C Period: 30  
CA Base Date: Not reported  
Discount: False  
Current CL Amt: \$0.00

Map ID  
Direction  
Distance  
Elevation

MAP FINDINGS

Site

Database(s)

EDR ID Number  
EPA ID Number

**ATLANTA - GUN CLUB RD (SL) (Continued)**

**S109495627**

Current PC Amt: \$4,913,706.52  
Current CA Amt: \$0.00  
Current Assured Cost: \$4,913,706.52  
EPD Engineer: Not reported  
Comments: delay in approval due to CAFR not being submitted with worksheets  
FA Required: False  
Facility Type: SL  
Operation Status: 2  
Dominion: Public  
His Listed: False  
Site ID: 2916  
Private: False

Name: ATLANTA - GUN CLUB RD (SL)  
Address: GUN CLUB RD  
City,State,Zip: ATLANTA, GA 30318  
Permit Number: 060-026D(SL)  
Type Instrument: LGT  
Date Ceased Accepting Waste: Not reported  
Date Closure Certificate Issued: 01/24/2001  
Fiscal Year End: 06/30/2015  
Date FA Due: 12/30/2015  
Date FA Received: 12/31/2015  
Date FA Appvd: 01/05/2016  
CL Base Date: Not reported  
PC Base Date: Not reported  
PC/C Period: 30  
CA Base Date: Not reported  
Discount: False  
Current CL Amt: \$0.00  
Current PC Amt: \$4,865,055.96  
Current CA Amt: \$0.00  
Current Assured Cost: \$4,865,055.96  
EPD Engineer: Not reported  
Comments: "discounting" stopped 10/2015 due to ACM  
FA Required: False  
Facility Type: SL  
Operation Status: 2  
Dominion: Public  
His Listed: False  
Site ID: 2593  
Private: False

Name: ATLANTA - GUN CLUB RD (SL)  
Address: GUN CLUB RD  
City,State,Zip: ATLANTA, GA 30318  
Permit Number: 060-026D(SL)  
Type Instrument: LGT  
Date Ceased Accepting Waste: Not reported  
Date Closure Certificate Issued: 01/24/2001  
Fiscal Year End: 06/30/2011  
Date FA Due: 12/30/2011  
Date FA Received: 01/11/2012  
Date FA Appvd: 01/17/2012  
CL Base Date: Not reported  
PC Base Date: Not reported  
PC/C Period: 30

Map ID  
Direction  
Distance  
Elevation

MAP FINDINGS

Site

Database(s)

EDR ID Number  
EPA ID Number

**ATLANTA - GUN CLUB RD (SL) (Continued)**

**S109495627**

CA Base Date: Not reported  
Discount: False  
Current CL Amt: \$0.00  
Current PC Amt: \$5,679,266.50  
Current CA Amt: \$0.00  
Current Assured Cost: \$5,679,266.50  
EPD Engineer: Not reported  
Comments: Not reported  
FA Required: True  
Facility Type: SL  
Operation Status: 2  
Dominion: Public  
His Listed: False  
Site ID: 1466  
Private: False

Name: ATLANTA - GUN CLUB RD (SL)  
Address: GUN CLUB RD  
City,State,Zip: ATLANTA, GA 30318  
Permit Number: 060-026D(SL)  
Type Instrument: Not reported  
Date Ceased Accepting Waste: Not reported  
Date Closure Certificate Issued: 01/24/2001  
Fiscal Year End: 06/30/2018  
Date FA Due: Not reported  
Date FA Received: Not reported  
Date FA Appvd: Not reported  
CL Base Date: Not reported  
PC Base Date: Not reported  
PC/C Period: 30  
CA Base Date: Not reported  
Discount: False  
Current CL Amt: Not reported  
Current PC Amt: Not reported  
Current CA Amt: Not reported  
Current Assured Cost: Not reported  
EPD Engineer: Not reported  
Comments: Not reported  
FA Required: False  
Facility Type: SL  
Operation Status: 2  
Dominion: Public  
His Listed: False  
Site ID: 3074  
Private: False

Name: ATLANTA - GUN CLUB RD (SL)  
Address: GUN CLUB RD  
City,State,Zip: ATLANTA, GA 30318  
Permit Number: 060-026D(SL)  
Type Instrument: LGT  
Date Ceased Accepting Waste: Not reported  
Date Closure Certificate Issued: 01/24/2001  
Fiscal Year End: 06/30/2007  
Date FA Due: 12/30/2008  
Date FA Received: Not reported  
Date FA Appvd: 04/25/2007

Map ID  
Direction  
Distance  
Elevation

MAP FINDINGS

Site

Database(s)

EDR ID Number  
EPA ID Number

**ATLANTA - GUN CLUB RD (SL) (Continued)**

**S109495627**

CL Base Date: 06/18/2005  
PC Base Date: 06/18/2005  
PC/C Period: 30  
CA Base Date: Not reported  
Discount: False  
Current CL Amt: \$0.00  
Current PC Amt: \$6,111,995.81  
Current CA Amt: \$0.00  
Current Assured Cost: Not reported  
EPD Engineer: Billy Cox  
Comments: Not reported  
FA Required: True  
Facility Type: SL  
Operation Status: 2  
Dominion: Public  
His Listed: False  
Site ID: 358  
Private: False

Name: ATLANTA - GUN CLUB RD (SL)  
Address: GUN CLUB RD  
City,State,Zip: ATLANTA, GA 30318  
Permit Number: 060-026D(SL)  
Type Instrument: LGT  
Date Ceased Accepting Waste: Not reported  
Date Closure Certificate Issued: 01/24/2001  
Fiscal Year End: 06/30/2012  
Date FA Due: 12/30/2012  
Date FA Received: 01/30/2013  
Date FA Appvd: 02/13/2013  
CL Base Date: Not reported  
PC Base Date: Not reported  
PC/C Period: 30  
CA Base Date: Not reported  
Discount: False  
Current CL Amt: \$0.00  
Current PC Amt: \$5,508,604.55  
Current CA Amt: \$0.00  
Current Assured Cost: \$5,508,604.55  
EPD Engineer: Not reported  
Comments: Not reported  
FA Required: True  
Facility Type: SL  
Operation Status: 2  
Dominion: Public  
His Listed: False  
Site ID: 1774  
Private: False

Name: ATLANTA - GUN CLUB RD (SL)  
Address: GUN CLUB RD  
City,State,Zip: ATLANTA, GA 30318  
Permit Number: 060-026D(SL)  
Type Instrument: LGT  
Date Ceased Accepting Waste: Not reported  
Date Closure Certificate Issued: 01/24/2001  
Fiscal Year End: 06/30/2013

Map ID  
Direction  
Distance  
Elevation

MAP FINDINGS

Site

Database(s)

EDR ID Number  
EPA ID Number

**ATLANTA - GUN CLUB RD (SL) (Continued)**

**S109495627**

Date FA Due: 12/30/2013  
Date FA Received: 12/23/2013  
Date FA Appvd: 02/05/2014  
CL Base Date: Not reported  
PC Base Date: Not reported  
PC/C Period: 30  
CA Base Date: Not reported  
Discount: False  
Current CL Amt: \$0.00  
Current PC Amt: \$5,312,614.20  
Current CA Amt: \$0.00  
Current Assured Cost: \$5,312,614.20  
EPD Engineer: Not reported  
Comments: Not reported  
FA Required: True  
Facility Type: SL  
Operation Status: 2  
Dominion: Public  
His Listed: False  
Site ID: 1775  
Private: False

Name: ATLANTA - GUN CLUB RD (SL)  
Address: GUN CLUB RD  
City,State,Zip: ATLANTA, GA 30318  
Permit Number: 060-026D(SL)  
Type Instrument: LGT  
Date Ceased Accepting Waste: Not reported  
Date Closure Certificate Issued: 01/24/2001  
Fiscal Year End: 06/30/2017  
Date FA Due: 12/30/2017  
Date FA Received: 01/02/2018  
Date FA Appvd: 01/04/2018  
CL Base Date: Not reported  
PC Base Date: Not reported  
PC/C Period: 30  
CA Base Date: Not reported  
Discount: False  
Current CL Amt: Not reported  
Current PC Amt: \$4,977,584.71  
Current CA Amt: Not reported  
Current Assured Cost: \$4,977,584.71  
EPD Engineer: Not reported  
Comments: Not reported  
FA Required: False  
Facility Type: SL  
Operation Status: 2  
Dominion: Public  
His Listed: False  
Site ID: 2802  
Private: False

MAP FINDINGS

Map ID  
Direction  
Distance  
Elevation

Site

Database(s)

EDR ID Number  
EPA ID Number

**11**  
**NE**  
**1/4-1/2**  
**0.414 mi.**  
**2187 ft.**

**PERRY LIQUOR STORE**  
**1789-1801 PERRY BLVD NW**  
**ATLANTA, GA 30318**

**GA NON-HSI**    **S110648069**  
**N/A**

**Relative:**  
**Lower**  
**Actual:**  
**851 ft.**

NON HSI:  
Name: PERRY LIQUOR STORE  
Address: 1789-1801 PERRY BLVD NW  
City,State,Zip: ATLANTA, GA 30318  
Latitude: 33.79388  
Longitude: 84.446944  
Ground Water Pathway Score: 5.69  
On-Site Pathway Score: 19.75  
Report Date: 12/28/2010  
Additional Info: Not reported  
Contamination: indeno (1,2,3-cd) pyrene

**12**  
**ENE**  
**1/4-1/2**  
**0.468 mi.**  
**2471 ft.**

**THE DINOS PROPERTY**  
**1650 MARIETTA BLVD**  
**ATLANTA, GA 30318**

**GA NON-HSI**    **S104819470**  
**LUST**        **N/A**

**Relative:**  
**Lower**  
**Actual:**  
**872 ft.**

NON HSI:  
Name: THE DINOS PROPERTY  
Address: 1650 MARIETTA BLVD  
City,State,Zip: ATLANTA, GA 30318  
Latitude: Not reported  
Longitude: Not reported  
Ground Water Pathway Score: 8.10  
On-Site Pathway Score: 0.00  
Report Date: 04/01/2000  
Additional Info: Not reported  
Contamination: vinylchloride

**LUST:**

Name: MOCHA COFFEE CO  
Address: 1650 MARIETTA BLVD NE  
City,State,Zip: ATLANTA, GA 30318  
Facility ID: 09060776  
Leak ID: Not reported  
Description: Not reported  
Cleanup Status: NFA - No Further Action  
Date Received: 05/24/1999  
Project Officer: William Logan  
Project Name: UST - 1 - MOCHA COFFEE CO  
Site Code Description: Owner/Operator funded site  
No Further Action Date: 07/30/1999

Map ID  
Direction  
Distance  
Elevation

MAP FINDINGS

Site

Database(s)

EDR ID Number  
EPA ID Number

C13  
ENE  
1/2-1  
0.645 mi.  
3404 ft.

**FORMER DIXIE DRIVELINE AND SPRING COMPANY**  
**1611 PERRY BOULEVARD NW**  
**ATLANTA, GA 30318**

**GA NON-HSI** **S111413234**  
**SPILLS** **N/A**

**Site 1 of 2 in cluster C**

**Relative:**  
**Higher**

NON HSI:

**Actual:**  
**914 ft.**

Name: FORMER DIXIE DRIVELINE AND SPRING COMPANY  
Address: 1611 PERRY BOULEVARD NW  
City,State,Zip: ATLANTA, GA 30318  
Latitude: 33.79083  
Longitude: 84.440833  
Ground Water Pathway Score: 7.30  
On-Site Pathway Score: 14.10  
Report Date: 11/14/2011  
Additional Info: Not reported  
Contamination: 4-methyl 2-pentanone

**SPILLS:**

Name: DIXIE DRIVELINE  
Address: 1611 PERRY BLVD. ATLANTA, GEORGIA  
City,State,Zip: GA  
CTS Number: Not reported  
Spill Number: Not reported  
UN Number: Not reported  
UN Number2: Not reported  
Report Number: Not reported  
Report Date: Not reported  
Report Time: Not reported  
Spill Date: Not reported  
Spill Time: Not reported  
Incident Type: Not reported  
Material Involved: Not reported  
Quantity: Not reported  
Phase: Not reported  
Radioactive: Not reported  
Material 2: Not reported  
Quantity 2: Not reported  
Phase 2: Not reported  
Radioactive 2: Not reported  
Waterway Impctd: Not reported  
Evacuation: Not reported  
Caller: ANONYMOUS  
Organization: Not reported  
Org Phone: Not reported  
Primary Concern: Comprehensive Solid Waste  
Associate Name: Not reported  
Investigation Date: Not reported  
Resolved: Not reported  
Closure Date: 07/12/2002  
Ten Days Follow Up: Not reported  
Transferred Record: Not reported  
Fire: Not reported  
Police: Not reported  
Sheriff: Not reported  
GSP: Not reported  
Medical: Not reported  
EPA: Not reported  
USCG: Not reported

Map ID  
Direction  
Distance  
Elevation

MAP FINDINGS

Site

Database(s)

EDR ID Number  
EPA ID Number

**FORMER DIXIE DRIVELINE AND SPRING COMPANY (Continued)**

**S111413234**

EMA: Not reported  
DRN: Not reported  
DOT: Not reported  
Responsible Prty: Not reported  
RP Contact: Not reported  
RP Address: Not reported  
RP Phone: Not reported  
RP City: Not reported  
Action Code: Not reported  
Action: Not reported  
Investigator: Not reported  
EOC Operator: Not reported  
Time EOC Notifd: Not reported  
Time Dispatched: Not reported  
Complaint Code: 17661  
Complaint ID: Not reported  
Cmplaint Referred: Not reported  
Report Sum: Not reported  
At: Not reported  
DDO: Not reported  
Date Recieved: 07/02/2002  
Comments: Not reported  
Comments 1: Not reported  
Referred: Not reported  
Comments 2: Not reported  
Substance: Not reported  
Comments 3: Not reported  
Location: 1611 PERRY BLVD. ATLANTA, GEORGIA  
Comments 4: Not reported  
Source: DIXIE DRIVELINE  
Comments 5: Not reported  
Details: Not reported  
Additional Info: Not reported  
Comments 6: Not reported  
Comments 7: Not reported  
Incident: Not reported  
Primary Concern 1 Description: Not reported  
Primary Concern 2: Water Quality Stormwater Construction  
Primary Concern 2 Description: Not reported  
Source Address 1: 1611 PERRY BLVD  
Source Address 2: Not reported  
Source City: ATLANTA  
Source State: Georgia  
Source Zip: 30318  
Direction: I-75 SOUTH TO 14 TH STREET TURN LEFT TOWARD ATLANTA, TO HOWELL MILL ROAD TURN LEFT THEM FIRST RIGHT ONTO BRADEY AVE. TO 1ST STREET LIGHT TURN RIGHT ONTO MARIETTA STREET ABOUT 2 MILES MARIETTA STREET TURNS INTO PERRY BLVD. 1611 PERRY BLVD ACROSS FROM MARTA REPAIR SHOP  
Caller Address 1: Not reported  
Caller Address 2: Not reported  
Caller City: Not reported  
Caller State: Georgia  
Caller Zip: Not reported  
Comp City: ATLANTA  
Branch: Not reported  
BDesc: Not reported  
Program: Not reported

Map ID  
 Direction  
 Distance  
 Elevation

MAP FINDINGS

Site

Database(s)

EDR ID Number  
 EPA ID Number

**FORMER DIXIE DRIVELINE AND SPRING COMPANY (Continued)**

**S111413234**

Prog Desc: Not reported  
 Accept Date: 07/02/2002  
 Assign Date: 07/09/2002  
 FUI Need: Not reported  
 Refer 2: Not reported  
 Contact: JEFF SAFINE  
 Active: Not reported  
 Facility ID: Not reported  
 Approved Date: Not reported  
 Facility Status: Not reported  
  
 Spill Action:  
 Complaint Code: 17661  
 Code Desc: Initial Investigation  
 Event Date: 07/11/2002  
 Comments: Referred To Fulton County Environmental Health.  
  
 Investigator: campbell  
 Entry Date: 07/11/2002

**14**  
**SSW**  
**1/2-1**  
**0.665 mi.**  
**3512 ft.**

**SUPER GIANT FOODS/VACANT KMART**  
**2176 DONALD LEE HOLLOWELL PKWY**  
**ATLANTA, GA 30318**

**GA NON-HSI S108782047**  
**N/A**

**Relative:**  
**Lower**  
  
**Actual:**  
**867 ft.**

NON HSI:  
 Name: SUPER GIANT FOODS/VACANT KMART  
 Address: 2176 DONALD LEE HOLLOWELL PKWY  
 City,State,Zip: ATLANTA, GA 30318  
 Latitude: 33.77500  
 Longitude: 84.454167  
 Ground Water Pathway Score: 8.13  
 On-Site Pathway Score: 19.75  
 Report Date: 10/07/2007  
 Additional Info: Not reported  
 Contamination: Vinyl Chloride, Tetrachloroethene

**C15**  
**East**  
**1/2-1**  
**0.667 mi.**  
**3524 ft.**

**OWENS CORNING FIBERGLASS CORP**  
**1605 MARIETTA BLVD NW**  
**ATLANTA, GA**  
  
**Site 2 of 2 in cluster C**

**GA NON-HSI U001478916**  
**LUST N/A**  
**UST**  
**Financial Assurance**

**Relative:**  
**Higher**  
  
**Actual:**  
**906 ft.**

NON HSI:  
 Name: OWENS CORNING FIBERGLASS  
 Address: 1605 MARIETTA BLVD.  
 City,State,Zip: ATLANTA, GA 30325  
 Latitude: 33.8  
 Longitude: -84.434  
 Ground Water Pathway Score: 1.3  
 On-Site Pathway Score: 0  
 Report Date: Not reported  
 Additional Info: Not reported  
 Contamination: Not reported

Map ID  
Direction  
Distance  
Elevation

MAP FINDINGS

Site

Database(s)

EDR ID Number  
EPA ID Number

**OWENS CORNING FIBERGLASS CORP (Continued)**

**U001478916**

LUST:

Name: OWENS CORNING FIBERGLASS CORP  
Address: 1605 MARIETTA BLVD NW  
City,State,Zip: ATLANTA, GA 30318  
Facility ID: 00601307  
Leak ID: Not reported  
Description: Not reported  
Cleanup Status: NFA - No Further Action  
Date Received: 06/05/2006  
Project Officer: Ron Wallace  
Project Name: UST - 1 - OWENS CORNING FIBERGLASS CORP  
Site Code Description: Owner/Operator funded site  
No Further Action Date: 06/12/2006

Facility:

Facility Id: 601307  
Facility Status: Inactive  
Facility Type: Industrial  
District: Not reported  
Owner Name: UNOCAL CORPORATION  
Contact ID: Not reported  
Owner Address: PO BOX 4147  
Owner City: ATLANTA  
Owner State: GA  
Owner Zip: 30302  
Owner Telephone: 770 3217600

Tank:

Tank ID: 1  
Tank Status: Removed from Ground  
Tank Material: Fiberglass  
Pipe Type: Not reported  
Tank Overfill Type: Not reported  
Install Date: 01/01/1971  
Facility ID: 601307  
Status Date: Not reported  
Product: Empty  
Pipe Material: Unknown  
Overfill Protection: Not reported  
Overfill Installed: Not reported  
Tank Exempt From Spill: Not reported  
Date Spill Device Installed: Not reported  
Tank Capacity: 8000

Tank ID: 2  
Tank Status: Removed from Ground  
Tank Material: Fiberglass  
Pipe Type: Not reported  
Tank Overfill Type: Not reported  
Install Date: 01/01/1971  
Facility ID: 601307  
Status Date: Not reported  
Product: Empty  
Pipe Material: Unknown  
Overfill Protection: Not reported  
Overfill Installed: Not reported  
Tank Exempt From Spill: Not reported

Map ID  
Direction  
Distance  
Elevation

MAP FINDINGS

Site

Database(s)

EDR ID Number  
EPA ID Number

**OWENS CORNING FIBERGLASS CORP (Continued)**

**U001478916**

Date Spill Device Installed: Not reported  
Tank Capacity: 8000

GA Financial Assurance 1:

Region: 1  
Facility ID: 601307  
Financial Responsibility: Not Marked  
Location Start Date: 05/08/1986  
Location End Date: 01/27/1995  
Location Status: Close  
Location Type: Industrial  
Facility Status: INACTIVE

**D16**  
**East**  
**1/2-1**  
**0.751 mi.**  
**3966 ft.**

**FORMER HENKEL SURFACE TECHNOLOGIES FACILITY**  
**1615 JOHNSON ROAD, NW**  
**ATLANTA, GA 30318**

**GA NON-HSI S105872221**  
**N/A**

**Site 1 of 2 in cluster D**

**Relative:**  
**Higher**  
**Actual:**  
**939 ft.**

NON HSI:  
Name: FORMER HENKEL SURFACE TECHNOLOGIES FACILITY  
Address: 1615 JOHNSON ROAD, NW  
City,State,Zip: ATLANTA, GA 30318  
Latitude: 33.78638  
Longitude: 84.441944  
Ground Water Pathway Score: 4.27  
On-Site Pathway Score: 0.00  
Report Date: 07/01/2001  
Additional Info: Not reported  
Contamination: 1,1-dichloroethane

**D17**  
**East**  
**1/2-1**  
**0.751 mi.**  
**3966 ft.**

**NOVOMAX TECHNOLOGIES (U.S.) INC.**  
**1615 JOHNSON RD., NW**  
**ATLANTA, GA 30318**

**GA NON-HSI S104819442**  
**N/A**

**Site 2 of 2 in cluster D**

**Relative:**  
**Higher**  
**Actual:**  
**939 ft.**

NON HSI:  
Name: NOVOMAX TECHNOLOGIES (U.S.) INC.  
Address: 1615 JOHNSON RD., NW  
City,State,Zip: ATLANTA, GA 30318  
Latitude: Not reported  
Longitude: Not reported  
Ground Water Pathway Score: 0.23  
On-Site Pathway Score: 0  
Report Date: Not reported  
Additional Info: Not reported  
Contamination: Not reported

MAP FINDINGS

Map ID  
Direction  
Distance  
Elevation

Site

Database(s)

EDR ID Number  
EPA ID Number

**18**  
**East**  
**1/2-1**  
**0.773 mi.**  
**4082 ft.**

**RAND RECYCLING, INC.**  
**1551 PERRY BOULEVARD NW**  
**ATLANTA, GA 30318**

**GA NON-HSI**    **S113719726**  
**N/A**

**Relative:**  
**Higher**  
**Actual:**  
**927 ft.**

NON HSI:  
Name: RAND RECYCLING, INC.  
Address: 1551 PERRY BOULEVARD NW  
City,State,Zip: ATLANTA, GA 30318  
Latitude: 33.79000  
Longitude: 84.437778  
Ground Water Pathway Score: 0.20  
On-Site Pathway Score: 0.00  
Report Date: 06/05/2013  
Additional Info: Not reported  
Contamination: lead

**19**  
**East**  
**1/2-1**  
**0.814 mi.**  
**4296 ft.**

**SOUTHCO SALES CORPORATION**  
**1500 MARIETTA BOULEVARD**  
**ATLANTA, GA 30318**

**GA NON-HSI**    **S104819461**  
**N/A**

**Relative:**  
**Higher**  
**Actual:**  
**940 ft.**

NON HSI:  
Name: SOUTHCO SALES CORPORATION  
Address: 1500 MARIETTA BOULEVARD  
City,State,Zip: ATLANTA, GA 30318  
Latitude: Not reported  
Longitude: Not reported  
Ground Water Pathway Score: 8.13  
On-Site Pathway Score: 0.00  
Report Date: 05/01/2000  
Additional Info: Not reported  
Contamination: vinylchloride

**20**  
**ENE**  
**1/2-1**  
**0.848 mi.**  
**4475 ft.**

**M & J SOLVENTS CO INC**  
**1577 MARIETTA RD NW**  
**ATLANTA, GA 30318**

**SHWS**    **S107751187**  
**AIRS**    **N/A**

**Relative:**  
**Higher**  
**Actual:**  
**919 ft.**

SHWS:  
Name: M&J SOLVENTS COMPANY  
Address: 1577 MARIETTA ROAD NW  
City,State,Zip: ATLANTA, GA 30318  
Facility Id: 10096  
Regulated Substances(RS): 1,1,1-Trichloroethane-GW/Soil; 1,1-Dichloroethane-GW; Acetone-GW/Soil; Benzo(a)pyrene-GW; bis(2-Ethylhexyl) phthalate-GW; Chloroform-GW; Cumene-GW; Ethylbenzene-GW; m-Cresol-GW; Methyl isobutyl ketone-GW; o-Cresol-GW; Pentachlorophenol-GW; Tetrachloroethene-GW/Soil; Toluene-GW/Soil; Trichloroethene-GW/Soil; Xylenes-GW/Soil; 1,1,2-Trichloroethane-GW; 1,1-Dichloroethene-GW; Benzene-GW; Benzoic acid-GW; Chloroethane-GW; Cis-1,2-Dichloroethene-GW; Dichloromethane-GW; Isophorone-GW; Methyl ethyl ketone-GW/Soil; Naphthalene-GW; p-Dioxane-GW; Phenol-GW; Tetrahydrofuran-GW; trans-1,2-Dichloroethene-GW; Vinyl chloride-GW  
  
RS Released/Threats to Health Env: This site has a known release of Vinyl chloride in groundwater at

Map ID  
Direction  
Distance  
Elevation

MAP FINDINGS

Site

Database(s)

EDR ID Number  
EPA ID Number

**M & J SOLVENTS CO INC (Continued)**

**S107751187**

Status of Cleanup Activities: levels exceeding the reportable quantity. This release has resulted in suspected human exposure. Cleanup activities are being conducted for source materials, soil, and groundwater.

GA EPD Dir Determination Re Correction Action: The Director has determined that this site requires corrective action.

Owner Name: 1 Community Renewal, LLC  
Owner Address: P.O. Box 925  
Owner City,St,Zip: Stone Mountain, GA 30086

Last Known Property Owner NAME B: Not reported  
Last Known Property Owner ADDRESS B: Not reported  
Last Known Property Owner CITY B: Not reported  
Last Known Property Owner STATE B: Not reported  
Last Known Property Owner ZIP B: Not reported  
Last Known Property Owner NAME C: Not reported  
Last Known Property Owner ADDRESS C: Not reported  
Last Known Property Owner CITY C: Not reported  
Last Known Property Owner STATE C: Not reported  
Last Known Property Owner ZIP C: Not reported  
Last Known Property Owner NAME D: Not reported  
Last Known Property Owner ADDRESS D: Not reported  
Last Known Property Owner CITY D: Not reported  
Last Known Property Owner STATE D: Not reported  
Last Known Property Owner ZIP D: Not reported  
Latitude: 33 47 ' 42 " N  
Longitude: 84 26 ' 17 " W

**AIRS:**

Name: M & J SOLVENTS CO INC  
Address: 1577 MARIETTA RD NW  
City,State,Zip: ATLANTA, GA 303183652  
Record Type: Not reported  
State County FIPS: Not reported  
State Facility Id: 12100092  
Facility Registry Id: Not reported  
Facility Category: Not reported  
Oris Facility code: Not reported  
SIC Primary: 7389  
NAICS Primary: Not reported  
Dun&Bradstreet Number: Not reported  
Tri Id number: Not reported  
NTI Site id: Not reported  
Facility County: Not reported  
Site Description: Solvent Storage  
Submittal Flag: Not reported  
Tribal Code: Not reported  
AIRS Number: 12100092  
Operational Status: O  
SIC Code: Not reported  
Contact Name: N/A N/A  
Contact Company: Not reported  
Contact Telephone: 000-000-0000  
Contact Fax: Not reported  
Contact Email: N/A  
Contact Address: N/A  
Contact Address 2: Not reported  
Contact City,St,Zip: N/A, GA 00000  
Year: 2019

Map ID  
Direction  
Distance  
Elevation

MAP FINDINGS

Site

Database(s)

EDR ID Number  
EPA ID Number

**M & J SOLVENTS CO INC (Continued)**

**S107751187**

Classification:	B
Contact Type:	Permit Contact
Permit Number:	Not reported
Issued Date:	Not reported
Latitude:	33.795573
Longitude:	-84.438922
Control Device Information:	
Year:	Not reported
Record Type:	Not reported
State County Fips:	Not reported
State Facility Identifier:	Not reported
Emission Unit ID:	Not reported
Process ID:	Not reported
Pollutant Code:	Not reported
Primary Pct control Efficiency:	Not reported
Pct Capture Efficiency:	Not reported
Total Capture Control Efficiency:	Not reported
Primary Device Type Code:	Not reported
Secondary Device Type Code:	Not reported
Control System Description:	Not reported
Third Control Device Type Code:	Not reported
Fourth Control Device Type Code:	Not reported
Submittal Flag:	Not reported
Tribal Code:	Not reported
Airs Emissions:	
Year:	Not reported
Record Type:	Not reported
State County Fips:	Not reported
State Facility Identifier:	Not reported
Emission Unit ID:	Not reported
Process Id:	Not reported
Pollutant Code:	Not reported
Emission Release Point ID:	Not reported
Start Date:	Not reported
End Date:	Not reported
Start Time:	Not reported
End Time:	Not reported
Emission Numeric Value:	Not reported
Emission Unit Numerator:	Not reported
Emission Type:	Not reported
Em Reliability Indicator:	Not reported
Factor Numeric Value:	Not reported
Factor Unit Numerator:	Not reported
Factor Unit Denominator:	Not reported
Material:	Not reported
Material Id:	Not reported
Emission Calculation Method Code:	Not reported
Ef Reliability Indicator:	Not reported
Rule Effectiveness:	Not reported
Rule Effectiveness Method:	Not reported
Hap Emissions Performance Level:	Not reported
Control Status:	Not reported
Emission Data Level:	Not reported
Submittal Flag:	Not reported
Tribal Code:	Not reported

Map ID  
Direction  
Distance  
Elevation

MAP FINDINGS

Site

Database(s)

EDR ID Number  
EPA ID Number

**M & J SOLVENTS CO INC (Continued)**

**S107751187**

Airs EP:

Year:	Not reported
Record Type:	Not reported
State County Fips:	Not reported
State Facility Identifier:	Not reported
Emission Unit ID:	Not reported
Emission Release Point ID:	Not reported
Process ID:	Not reported
Scs Number:	Not reported
Process Mact Code:	Not reported
Emission Process Description:	Not reported
Winter Throughput Pct:	Not reported
Spring Throughput Pct:	Not reported
Summer Throughput Pct:	Not reported
Fall Throughput Pct:	Not reported
Annual Average Days Per Week:	Not reported
Annual Average Weeks Per Year:	Not reported
Annual Average Hours Per Day:	Not reported
Annual Average Hours Per Year:	Not reported
Heat Content:	Not reported
Sulfur Content:	Not reported
Ash Content:	Not reported
Process Mact compliance Status:	Not reported
Submittal Flag:	Not reported
Tribal Code:	Not reported

Emission Release Points:

Year:	Not reported
Record Type:	Not reported
State County Fips:	Not reported
State Facility Identifier:	Not reported
Emission Release Point ID:	Not reported
Emission Release Point Type:	Not reported
Stack Height:	Not reported
Stack Diameter:	Not reported
Stack Fenceline Distance:	Not reported
Exit Gas Temperature:	Not reported
Exit Gas Velocity:	Not reported
Exit Gas Flowrate:	Not reported
X Coordinate:	Not reported
Y Coordinate:	Not reported
Utm Zone:	Not reported
X Y coordinate Type:	Not reported
Horizontal Area Fugitive:	Not reported
Release Height Fugitive:	Not reported
Fugitive Dimensions Unit:	Not reported
Emission Release Point Description:	Not reported
Submittal Flag:	Not reported
Horizontal Collection method Code:	Not reported
Horizontal Accuracy Measure:	Not reported
Horizontal Reference datum Code:	Not reported
Reference Point Code:	Not reported
Source Map scale Number:	Not reported
Coordinate Data source Code:	Not reported
Tribal Code:	Not reported

Map ID  
Direction  
Distance  
Elevation

MAP FINDINGS

Site

Database(s)

EDR ID Number  
EPA ID Number

**M & J SOLVENTS CO INC (Continued)**

**S107751187**

Airs EU:

Year:	Not reported
Record Type:	Not reported
State County Fips:	Not reported
State Facility Identifier:	Not reported
Emission Unit ID:	Not reported
Oris Boiler ID:	Not reported
Sic Unit Level:	Not reported
Naics Unit Level:	Not reported
Design Capacity:	Not reported
Design Capacity Unit Numerator:	Not reported
Design Capacity Unit Denominator:	Not reported
Max Nameplate Capacity:	Not reported
Emission Unit Description:	Not reported
Submittal Flag:	Not reported
Tribal Code:	Not reported

Process Annual Throughput:

Year:	Not reported
Record Type:	Not reported
State County fips:	Not reported
State Facility identifier:	Not reported
Emission Unit id:	Not reported
Process ID:	Not reported
Start Date:	Not reported
End Date:	Not reported
Start Time:	Not reported
End Time:	Not reported
Actual Throughput:	Not reported
Throughput Unit numerator:	Not reported
Material:	Not reported
Material lo:	Not reported
Period Days per week:	Not reported
Period Weeks per period:	Not reported
Period Hours per day:	Not reported
Period Hours per period:	Not reported
Submittal Flag:	Not reported
Tribal Code:	Not reported

Transaction Table:

Year:	Not reported
Record Type:	Not reported
State County fips:	Not reported
Organization Name:	Not reported
Transaction Type:	Not reported
Inventory Year:	Not reported
Inventory Type code:	Not reported
Transaction Create date:	Not reported
Incremental Submission number:	Not reported
Reliability Indicator:	Not reported
Transaction Comments:	Not reported
Contact Person name:	Not reported
Contact Phone number:	Not reported
Telephone Number type name:	Not reported
Electronic Address text:	Not reported
Electronic Address type name:	Not reported

Map ID  
Direction  
Distance  
Elevation

MAP FINDINGS

Site

Database(s)

EDR ID Number  
EPA ID Number

**M & J SOLVENTS CO INC (Continued)**

**S107751187**

Source Type: Not reported  
Affiliation Type: Not reported  
Format Version: Not reported  
Tribal Code: Not reported

Name: M & J SOLVENTS CO INC  
Address: 1577 MARIETTA RD NW  
City,State,Zip: ATLANTA, GA 30318  
Record Type: Not reported  
State County FIPS: Not reported  
State Facility Id: 312100092  
Facility Registry Id: Not reported  
Facility Category: Not reported  
Oris Facility code: Not reported  
SIC Primary: Not reported  
NAICS Primary: Not reported  
Dun&Bradstreet Number: Not reported  
Tri Id number: Not reported  
NTI Site id: Not reported  
Facility County: Not reported  
Site Description: Not reported  
Submittal Flag: Not reported  
Tribal Code: Not reported  
AIRS Number: 041312100092  
Operational Status: O  
SIC Code: 7389  
Contact Name: N/A N/A  
Contact Company: N/A  
Contact Telephone: N/A  
Contact Telephone 2: N/A  
Contact Fax: N/A  
Contact Email: N/A  
Contact Address: N/A  
Contact Address 2: N/A  
Contact City,St,Zip: N/A, GA 00000  
Year: 06  
Classification: Not reported  
Contact Type: Not reported  
Permit Number: Not reported  
Issued Date: Not reported  
Latitude: 000000  
Longitude: 000000

**Control Device Information:**

Year: Not reported  
Record Type: Not reported  
State County Fips: Not reported  
State Facility Identifier: Not reported  
Emission Unit ID: Not reported  
Process ID: Not reported  
Pollutant Code: Not reported  
Primary Pct control Efficiency: Not reported  
Pct Capture Efficiency: Not reported  
Total Capture Control Efficiency: Not reported  
Primary Device Type Code: Not reported  
Secondary Device Type Code: Not reported  
Control System Description: Not reported

Map ID  
Direction  
Distance  
Elevation

MAP FINDINGS

Site

Database(s)

EDR ID Number  
EPA ID Number

**M & J SOLVENTS CO INC (Continued)**

**S107751187**

Third Control Device Type Code:	Not reported
Fourth Control Device Type Code:	Not reported
Submittal Flag:	Not reported
Tribal Code:	Not reported
Airs Emissions:	
Year:	Not reported
Record Type:	Not reported
State County Fips:	Not reported
State Facility Identifier:	Not reported
Emission Unit ID:	Not reported
Process Id:	Not reported
Pollutant Code:	Not reported
Emission Release Point ID:	Not reported
Start Date:	Not reported
End Date:	Not reported
Start Time:	Not reported
End Time:	Not reported
Emission Numeric Value:	Not reported
Emission Unit Numerator:	Not reported
Emission Type:	Not reported
Em Reliability Indicator:	Not reported
Factor Numeric Value:	Not reported
Factor Unit Numerator:	Not reported
Factor Unit Denominator:	Not reported
Material:	Not reported
Material Id:	Not reported
Emission Calculation Method Code:	Not reported
Ef Reliability Indicator:	Not reported
Rule Effectiveness:	Not reported
Rule Effectiveness Method:	Not reported
Hap Emissions Performance Level:	Not reported
Control Status:	Not reported
Emission Data Level:	Not reported
Submittal Flag:	Not reported
Tribal Code:	Not reported
Airs EP:	
Year:	Not reported
Record Type:	Not reported
State County Fips:	Not reported
State Facility Identifier:	Not reported
Emission Unit ID:	Not reported
Emission Release Point ID:	Not reported
Process ID:	Not reported
Scn Number:	Not reported
Process Mact Code:	Not reported
Emission Process Description:	Not reported
Winter Throughput Pct:	Not reported
Spring Throughput Pct:	Not reported
Summer Throughput Pct:	Not reported
Fall Throughput Pct:	Not reported
Annual Average Days Per Week:	Not reported
Annual Average Weeks Per Year:	Not reported
Annual Average Hours Per Day:	Not reported
Annual Average Hours Per Year:	Not reported

Map ID  
Direction  
Distance  
Elevation

MAP FINDINGS

Site

Database(s)

EDR ID Number  
EPA ID Number

**M & J SOLVENTS CO INC (Continued)**

**S107751187**

Heat Content:	Not reported
Sulfur Content:	Not reported
Ash Content:	Not reported
Process Mact compliance Status:	Not reported
Submittal Flag:	Not reported
Tribal Code:	Not reported
Emission Release Points:	
Year:	Not reported
Record Type:	Not reported
State County Fips:	Not reported
State Facility Identifier:	Not reported
Emission Release Point ID:	Not reported
Emission Release Point Type:	Not reported
Stack Height:	Not reported
Stack Diameter:	Not reported
Stack Fenceline Distance:	Not reported
Exit Gas Temperature:	Not reported
Exit Gas Velocity:	Not reported
Exit Gas Flowrate:	Not reported
X Coordinate:	Not reported
Y Coordinate:	Not reported
Utm Zone:	Not reported
X Y coordinate Type:	Not reported
Horizontal Area Fugitive:	Not reported
Release Height Fugitive:	Not reported
Fugitive Dimensions Unit:	Not reported
Emission Release Point Description:	Not reported
Submittal Flag:	Not reported
Horizontal Collection method Code:	Not reported
Horizontal Accuracy Measure:	Not reported
Horizontal Reference datum Code:	Not reported
Reference Point Code:	Not reported
Source Map scale Number:	Not reported
Coordinate Data source Code:	Not reported
Tribal Code:	Not reported
Airs EU:	
Year:	Not reported
Record Type:	Not reported
State County Fips:	Not reported
State Facility Identifier:	Not reported
Emission Unit ID:	Not reported
Oris Boiler ID:	Not reported
Sic Unit Level:	Not reported
Naics Unit Level:	Not reported
Design Capacity:	Not reported
Design Capacity Unit Numerator:	Not reported
Design Capacity Unit Denominator:	Not reported
Max Nameplate Capacity:	Not reported
Emission Unit Description:	Not reported
Submittal Flag:	Not reported
Tribal Code:	Not reported
Process Annual Throughput:	
Year:	Not reported

Map ID  
Direction  
Distance  
Elevation

MAP FINDINGS

Site

Database(s)

EDR ID Number  
EPA ID Number

**M & J SOLVENTS CO INC (Continued)**

**S107751187**

Record Type:	Not reported
State County fips:	Not reported
State Facility identifier:	Not reported
Emission Unit id:	Not reported
Process ID:	Not reported
Start Date:	Not reported
End Date:	Not reported
Start Time:	Not reported
End Time:	Not reported
Actual Throughput:	Not reported
Throughput Unit numerator:	Not reported
Material:	Not reported
Material lo:	Not reported
Period Days per week:	Not reported
Period Weeks per period:	Not reported
Period Hours per day:	Not reported
Period Hours per period:	Not reported
Submittal Flag:	Not reported
Tribal Code:	Not reported

Transaction Table:

Year:	Not reported
Record Type:	Not reported
State County fips:	Not reported
Organization Name:	Not reported
Transaction Type:	Not reported
Inventory Year:	Not reported
Inventory Type code:	Not reported
Transaction Create date:	Not reported
Incremental Submission number:	Not reported
Reliability Indicator:	Not reported
Transaction Comments:	Not reported
Contact Person name:	Not reported
Contact Phone number:	Not reported
Telephone Number type name:	Not reported
Electronic Address text:	Not reported
Electronic Address type name:	Not reported
Source Type:	Not reported
Affiliation Type:	Not reported
Format Version:	Not reported
Tribal Code:	Not reported

Name:	M & J SOLVENTS CO INC
Address:	1577 MARIETTA RD NW
City,State,Zip:	ATLANTA, GA 30318
Record Type:	Not reported
State County FIPS:	Not reported
State Facility Id:	312100092
Facility Registry Id:	Not reported
Facility Category:	Not reported
Oris Facility code:	Not reported
SIC Primary:	Not reported
NAICS Primary:	Not reported
Dun&Bradstreet Number:	Not reported
Tri Id number:	Not reported
NTI Site id:	Not reported

Map ID  
Direction  
Distance  
Elevation

MAP FINDINGS

Site

Database(s)

EDR ID Number  
EPA ID Number

**M & J SOLVENTS CO INC (Continued)**

**S107751187**

Facility County: Not reported  
Site Description: Not reported  
Submittal Flag: Not reported  
Tribal Code: Not reported  
AIRS Number: 041312100092  
Operational Status: Not reported  
SIC Code: 7389  
Contact Name: N/A N/A  
Contact Company: N/A  
Contact Telephone: N/A  
Contact Telephone 2: N/A  
Contact Fax: N/A  
Contact Email: N/A  
Contact Address: N/A  
Contact Address 2: N/A  
Contact City,St,Zip: N/A, GA 00000  
Year: Not reported  
Classification: Not reported  
Contact Type: Not reported  
Permit Number: Not reported  
Issued Date: Not reported  
Latitude: 000000  
Longitude: 000000

**Control Device Information:**

Year: Not reported  
Record Type: Not reported  
State County Fips: Not reported  
State Facility Identifier: Not reported  
Emission Unit ID: Not reported  
Process ID: Not reported  
Pollutant Code: Not reported  
Primary Pct control Efficiency: Not reported  
Pct Capture Efficiency: Not reported  
Total Capture Control Efficiency: Not reported  
Primary Device Type Code: Not reported  
Secondary Device Type Code: Not reported  
Control System Description: Not reported  
Third Control Device Type Code: Not reported  
Fourth Control Device Type Code: Not reported  
Submittal Flag: Not reported  
Tribal Code: Not reported

**Airs Emissions:**

Year: Not reported  
Record Type: Not reported  
State County Fips: Not reported  
State Facility Identifier: Not reported  
Emission Unit ID: Not reported  
Process Id: Not reported  
Pollutant Code: Not reported  
Emission Release Point ID: Not reported  
Start Date: Not reported  
End Date: Not reported  
Start Time: Not reported  
End Time: Not reported  
Emission Numeric Value: Not reported

Map ID  
Direction  
Distance  
Elevation

MAP FINDINGS

Site

Database(s)

EDR ID Number  
EPA ID Number

**M & J SOLVENTS CO INC (Continued)**

**S107751187**

Emission Unit Numerator:	Not reported
Emission Type:	Not reported
Em Reliability Indicator:	Not reported
Factor Numeric Value:	Not reported
Factor Unit Numerator:	Not reported
Factor Unit Denominator:	Not reported
Material:	Not reported
Material Io:	Not reported
Emission Calculation Method Code:	Not reported
Ef Reliability Indicator:	Not reported
Rule Effectiveness:	Not reported
Rule Effectiveness Method:	Not reported
Hap Emissions Performance Level:	Not reported
Control Status:	Not reported
Emission Data Level:	Not reported
Submittal Flag:	Not reported
Tribal Code:	Not reported
Airs EP:	
Year:	Not reported
Record Type:	Not reported
State County Fips:	Not reported
State Facility Identifier:	Not reported
Emission Unit ID:	Not reported
Emission Release Point ID:	Not reported
Process ID:	Not reported
Scn Number:	Not reported
Process Mact Code:	Not reported
Emission Process Description:	Not reported
Winter Throughput Pct:	Not reported
Spring Throughput Pct:	Not reported
Summer Throughput Pct:	Not reported
Fall Throughput Pct:	Not reported
Annual Average Days Per Week:	Not reported
Annual Average Weeks Per Year:	Not reported
Annual Average Hours Per Day:	Not reported
Annual Average Hours Per Year:	Not reported
Heat Content:	Not reported
Sulfur Content:	Not reported
Ash Content:	Not reported
Process Mact compliance Status:	Not reported
Submittal Flag:	Not reported
Tribal Code:	Not reported
Emission Release Points:	
Year:	Not reported
Record Type:	Not reported
State County Fips:	Not reported
State Facility Identifier:	Not reported
Emission Release Point ID:	Not reported
Emission Release Point Type:	Not reported
Stack Height:	Not reported
Stack Diameter:	Not reported
Stack Fenceline Distance:	Not reported
Exit Gas Temperature:	Not reported
Exit Gas Velocity:	Not reported

Map ID  
Direction  
Distance  
Elevation

MAP FINDINGS

Site

Database(s)

EDR ID Number  
EPA ID Number

**M & J SOLVENTS CO INC (Continued)**

**S107751187**

Exit Gas Flowrate:	Not reported
X Coordinate:	Not reported
Y Coordinate:	Not reported
Utm Zone:	Not reported
X Y coordinate Type:	Not reported
Horizontal Area Fugitive:	Not reported
Release Height Fugitive:	Not reported
Fugitive Dimensions Unit:	Not reported
Emission Release Point Description:	Not reported
Submittal Flag:	Not reported
Horizontal Collection method Code:	Not reported
Horizontal Accuracy Measure:	Not reported
Horizontal Reference datum Code:	Not reported
Reference Point Code:	Not reported
Source Map scale Number:	Not reported
Coordinate Data source Code:	Not reported
Tribal Code:	Not reported
Airs EU:	
Year:	Not reported
Record Type:	Not reported
State County Fips:	Not reported
State Facility Identifier:	Not reported
Emission Unit ID:	Not reported
Oris Boiler ID:	Not reported
Sic Unit Level:	Not reported
Naics Unit Level:	Not reported
Design Capacity:	Not reported
Design Capacity Unit Numerator:	Not reported
Design Capacity Unit Denominator:	Not reported
Max Nameplate Capacity:	Not reported
Emission Unit Description:	Not reported
Submittal Flag:	Not reported
Tribal Code:	Not reported
Process Annual Throughput:	
Year:	Not reported
Record Type:	Not reported
State County fips:	Not reported
State Facility identifier:	Not reported
Emission Unit id:	Not reported
Process ID:	Not reported
Start Date:	Not reported
End Date:	Not reported
Start Time:	Not reported
End Time:	Not reported
Actual Throughput:	Not reported
Throughput Unit numerator:	Not reported
Material:	Not reported
Material lo:	Not reported
Period Days per week:	Not reported
Period Weeks per period:	Not reported
Period Hours per day:	Not reported
Period Hours per period:	Not reported
Submittal Flag:	Not reported
Tribal Code:	Not reported

Map ID  
Direction  
Distance  
Elevation

MAP FINDINGS

Site

Database(s)

EDR ID Number  
EPA ID Number

**M & J SOLVENTS CO INC (Continued)**

**S107751187**

Transaction Table:

Year:	Not reported
Record Type:	Not reported
State County fips:	Not reported
Organization Name:	Not reported
Transaction Type:	Not reported
Inventory Year:	Not reported
Inventory Type code:	Not reported
Transaction Create date:	Not reported
Incremental Submission number:	Not reported
Reliability Indicator:	Not reported
Transaction Comments:	Not reported
Contact Person name:	Not reported
Contact Phone number:	Not reported
Telephone Number type name:	Not reported
Electronic Address text:	Not reported
Electronic Address type name:	Not reported
Source Type:	Not reported
Affiliation Type:	Not reported
Format Version:	Not reported
Tribal Code:	Not reported

Name:	M & J SOLVENTS CO INC
Address:	1577 MARIETTA RD NW
City,State,Zip:	ATLANTA, GA 30318
Record Type:	Not reported
State County FIPS:	Not reported
State Facility Id:	312100092
Facility Registry Id:	Not reported
Facility Category:	Not reported
Oris Facility code:	Not reported
SIC Primary:	Not reported
NAICS Primary:	Not reported
Dun&Bradstreet Number:	Not reported
Tri Id number:	Not reported
NTI Site id:	Not reported
Facility County:	Not reported
Site Description:	Not reported
Submittal Flag:	Not reported
Tribal Code:	Not reported
AIERS Number:	041312100092
Operational Status:	O
SIC Code:	7389
Contact Name:	N/A N/A
Contact Company:	N/A
Contact Telephone:	N/A
Contact Telephone 2:	N/A
Contact Fax:	N/A
Contact Email:	N/A
Contact Address:	N/A
Contact Address 2:	N/A
Contact City,St,Zip:	N/A, GA 00000
Year:	Not reported
Classification:	Not reported
Contact Type:	Not reported
Permit Number:	Not reported

Map ID  
Direction  
Distance  
Elevation

MAP FINDINGS

Site

Database(s)

EDR ID Number  
EPA ID Number

**M & J SOLVENTS CO INC (Continued)**

**S107751187**

Issued Date:	Not reported
Latitude:	000000
Longitude:	000000
Control Device Information:	
Year:	Not reported
Record Type:	Not reported
State County Fips:	Not reported
State Facility Identifier:	Not reported
Emission Unit ID:	Not reported
Process ID:	Not reported
Pollutant Code:	Not reported
Primary Pct control Efficiency:	Not reported
Pct Capture Efficiency:	Not reported
Total Capture Control Efficiency:	Not reported
Primary Device Type Code:	Not reported
Secondary Device Type Code:	Not reported
Control System Description:	Not reported
Third Control Device Type Code:	Not reported
Fourth Control Device Type Code:	Not reported
Submittal Flag:	Not reported
Tribal Code:	Not reported
Airs Emissions:	
Year:	Not reported
Record Type:	Not reported
State County Fips:	Not reported
State Facility Identifier:	Not reported
Emission Unit ID:	Not reported
Process Id:	Not reported
Pollutant Code:	Not reported
Emission Release Point ID:	Not reported
Start Date:	Not reported
End Date:	Not reported
Start Time:	Not reported
End Time:	Not reported
Emission Numeric Value:	Not reported
Emission Unit Numerator:	Not reported
Emission Type:	Not reported
Em Reliability Indicator:	Not reported
Factor Numeric Value:	Not reported
Factor Unit Numerator:	Not reported
Factor Unit Denominator:	Not reported
Material:	Not reported
Material Io:	Not reported
Emission Calculation Method Code:	Not reported
Ef Reliability Indicator:	Not reported
Rule Effectiveness:	Not reported
Rule Effectiveness Method:	Not reported
Hap Emissions Performance Level:	Not reported
Control Status:	Not reported
Emission Data Level:	Not reported
Submittal Flag:	Not reported
Tribal Code:	Not reported
Airs EP:	
Year:	Not reported

Map ID  
Direction  
Distance  
Elevation

MAP FINDINGS

Site

Database(s)

EDR ID Number  
EPA ID Number

**M & J SOLVENTS CO INC (Continued)**

**S107751187**

Record Type:	Not reported
State County Fips:	Not reported
State Facility Identifier:	Not reported
Emission Unit ID:	Not reported
Emission Release Point ID:	Not reported
Process ID:	Not reported
Scs Number:	Not reported
Process Mact Code:	Not reported
Emission Process Description:	Not reported
Winter Throughput Pct:	Not reported
Spring Throughput Pct:	Not reported
Summer Throughput Pct:	Not reported
Fall Throughput Pct:	Not reported
Annual Average Days Per Week:	Not reported
Annual Average Weeks Per Year:	Not reported
Annual Average Hours Per Day:	Not reported
Annual Average Hours Per Year:	Not reported
Heat Content:	Not reported
Sulfur Content:	Not reported
Ash Content:	Not reported
Process Mact compliance Status:	Not reported
Submittal Flag:	Not reported
Tribal Code:	Not reported

Emission Release Points:

Year:	Not reported
Record Type:	Not reported
State County Fips:	Not reported
State Facility Identifier:	Not reported
Emission Release Point ID:	Not reported
Emission Release Point Type:	Not reported
Stack Height:	Not reported
Stack Diameter:	Not reported
Stack Fenceline Distance:	Not reported
Exit Gas Temperature:	Not reported
Exit Gas Velocity:	Not reported
Exit Gas Flowrate:	Not reported
X Coordinate:	Not reported
Y Coordinate:	Not reported
Utm Zone:	Not reported
X Y coordinate Type:	Not reported
Horizontal Area Fugitive:	Not reported
Release Height Fugitive:	Not reported
Fugitive Dimensions Unit:	Not reported
Emission Release Point Description:	Not reported
Submittal Flag:	Not reported
Horizontal Collection method Code:	Not reported
Horizontal Accuracy Measure:	Not reported
Horizontal Reference datum Code:	Not reported
Reference Point Code:	Not reported
Source Map scale Number:	Not reported
Coordinate Data source Code:	Not reported
Tribal Code:	Not reported

Airs EU:

Year:	Not reported
-------	--------------

Map ID  
Direction  
Distance  
Elevation

MAP FINDINGS

Site

Database(s)

EDR ID Number  
EPA ID Number

**M & J SOLVENTS CO INC (Continued)**

**S107751187**

Record Type:	Not reported
State County Fips:	Not reported
State Facility Identifier:	Not reported
Emission Unit ID:	Not reported
Oris Boiler ID:	Not reported
Sic Unit Level:	Not reported
Naics Unit Level:	Not reported
Design Capacity:	Not reported
Design Capacity Unit Numerator:	Not reported
Design Capacity Unit Denominator:	Not reported
Max Nameplate Capacity:	Not reported
Emission Unit Description:	Not reported
Submittal Flag:	Not reported
Tribal Code:	Not reported
Process Annual Throughput:	
Year:	Not reported
Record Type:	Not reported
State County fips:	Not reported
State Facility identifier:	Not reported
Emission Unit id:	Not reported
Process ID:	Not reported
Start Date:	Not reported
End Date:	Not reported
Start Time:	Not reported
End Time:	Not reported
Actual Throughput:	Not reported
Throughput Unit numerator:	Not reported
Material:	Not reported
Material Io:	Not reported
Period Days per week:	Not reported
Period Weeks per period:	Not reported
Period Hours per day:	Not reported
Period Hours per period:	Not reported
Submittal Flag:	Not reported
Tribal Code:	Not reported
Transaction Table:	
Year:	Not reported
Record Type:	Not reported
State County fips:	Not reported
Organization Name:	Not reported
Transaction Type:	Not reported
Inventory Year:	Not reported
Inventory Type code:	Not reported
Transaction Create date:	Not reported
Incremental Submission number:	Not reported
Reliability Indicator:	Not reported
Transaction Comments:	Not reported
Contact Person name:	Not reported
Contact Phone number:	Not reported
Telephone Number type name:	Not reported
Electronic Address text:	Not reported
Electronic Address type name:	Not reported
Source Type:	Not reported
Affiliation Type:	Not reported

Map ID  
 Direction  
 Distance  
 Elevation

MAP FINDINGS

Site

Database(s)

EDR ID Number  
 EPA ID Number

**M & J SOLVENTS CO INC (Continued)**

**S107751187**

Format Version: Not reported  
 Tribal Code: Not reported

**21**  
**ENE**  
**1/2-1**  
**0.875 mi.**  
**4618 ft.**

**ESTECH GENERAL CHEMICALS**  
**1551 MARIETTA ROAD AT INMAN RAILYARD**  
**ATLANTA, GA 30318**

**SHWS** **S101558736**  
**VCP** **N/A**

**Relative:**  
**Higher**  
**Actual:**  
**920 ft.**

**SHWS:**  
 Name: ESTECH GENERAL CHEMICALS  
 Address: 1551 MARIETTA ROAD AT INMAN RAILYARD  
 City,State,Zip: ATLANTA, GA 30318  
 Facility Id: 10196  
 Regulated Substances(RS): Aldrin-GW/Soil; Arsenic-GW/Soil; beta-Benzenehexachloride-GW; Copper-GW; DDE-GW/Soil; delta-Benzenehexachloride-GW; Heptachlor-GW/Soil; Lindane-GW; Zinc-GW; alpha-Benzenehexachloride-GW/Soil; Arsenic-GW/Soil; Chlordane-GW/Soil; DDD-GW/Soil; DDT-Soil; Dieldrin-GW/Soil; Lead-GW/Soil; Toxaphene-GW

**RS Released/Threats to Health Env:** This site has a suspected release of Arsenic in groundwater at levels exceeding the reportable quantity. No human exposure via drinking water is suspected from this release. The nearest drinking water well is between 0.5 and 1 miles from the area affected by the release. This site has a known release of Dieldrin in soil at levels exceeding the reportable quantity. This site has unlimited access. The nearest resident individual is between 1001 and 3000 feet from the area affected by the release.

**Status of Cleanup Activities:** Cleanup activities are being conducted for source materials, soil, and groundwater.

**GA EPD Dir Determination Re Correction Action:** The Director has determined that this site requires corrective action.

**Owner Name:** BFEL Indemnitor, Inc.  
**Owner Address:** 222 W. Merchandise Mart Plaza, Suite 1300  
**Owner City,St,Zip:** Chicago, IL 60654

**Last Known Property Owner NAME B:** Not reported  
**Last Known Property Owner ADDRESS B:** Not reported  
**Last Known Property Owner CITY B:** Not reported  
**Last Known Property Owner STATE B:** Not reported  
**Last Known Property Owner ZIP B:** Not reported  
**Last Known Property Owner NAME C:** Not reported  
**Last Known Property Owner ADDRESS C:** Not reported  
**Last Known Property Owner CITY C:** Not reported  
**Last Known Property Owner STATE C:** Not reported  
**Last Known Property Owner ZIP C:** Not reported  
**Last Known Property Owner NAME D:** Not reported  
**Last Known Property Owner ADDRESS D:** Not reported  
**Last Known Property Owner CITY D:** Not reported  
**Last Known Property Owner STATE D:** Not reported  
**Last Known Property Owner ZIP D:** Not reported  
**Latitude:** 33 47 ' 27 " N  
**Longitude:** 84 26 ' 07 " W

**VCP:**

Name: Not reported  
 Address: 1551 MARIETTA ROAD AT INMAN RAILYARD, 0 W&A RR AT INMAN RAILYARD  
 City,State,Zip: ATLANTA, GA  
 Tax Parcel Id#: 17-0191-LL0244, 17-0191-LL0400

Map ID  
Direction  
Distance  
Elevation

MAP FINDINGS

Site

Database(s)

EDR ID Number  
EPA ID Number

**ESTECH GENERAL CHEMICALS (Continued)**

**S101558736**

Associated with HSI #: 10196  
Date Of Application: 03/15/2010  
Applicant: BFEL Indemnitor Inc  
VRP Application #: VRP767814049  
Date App Stat Comm: 02/08/2012  
Date App Stat2: Not reported  
Date Ist Prog Report: 02/22/2018  
Date Progress Report Comm: 06/29/2018  
Compliance Status Report Date: 08/08/2017  
Compliance Status Report Date2: 02/08/2017  
Application Status Date: 02/08/2012  
VRP Application Date: 3/16/2011  
Check List Date: Not reported

[Click here for DBF VRP:](#)

[Click here for DBF Comments:](#)

[Click here for DBF Approval:](#)

[Click here for DBF Progress Report:](#)

[Click here for DBF Progress Report:](#)

[Click here for Compliance Status Report:](#)

22  
ENE  
1/2-1  
0.897 mi.  
4738 ft.

**BEAM OIL CO/DIV OF WITCO CORP**  
**1533 MARIETTA RD NW**  
**ATLANTA, GA**

**GA NON-HSI** U001478563  
**LUST** N/A  
**UST**  
**Financial Assurance**

**Relative:**  
**Higher**  
**Actual:**  
**931 ft.**

NON HSI:  
Name: BEAM OIL COMPANY  
Address: 1533 MARIETTA ROAD NW  
City,State,Zip: ATLANTA, GA 30318  
Latitude: 33.79180  
Longitude: 84.436400  
Ground Water Pathway Score: 8.10  
On-Site Pathway Score: 0.00  
Report Date: 01/01/2000  
Additional Info: Not reported  
Contamination: carbon disulfide; chloroform

**LUST:**

Name: BEAM OIL CO/DIV OF WITCO CORP  
Address: 1533 MARIETTA RD NW  
City,State,Zip: ATLANTA, GA 30318  
Facility ID: 00600872  
Leak ID: Not reported  
Description: Not reported  
Cleanup Status: NFA - No Further Action  
Date Received: 09/30/1993  
Project Officer: Kelly Adams  
Project Name: UST - 1 - BEAM OIL CO/DIV OF WITCO CORP  
Site Code Description: Owner/Operator funded site  
No Further Action Date: 11/15/2005

Map ID  
Direction  
Distance  
Elevation

MAP FINDINGS

Site

Database(s)

EDR ID Number  
EPA ID Number

**BEAM OIL CO/DIV OF WITCO CORP (Continued)**

**U001478563**

Facility:

Facility Id: 600872  
Facility Status: Inactive  
Facility Type: Petroleum Distributor  
District: Not reported  
Owner Name: WHITAKER OIL COMPANY  
Contact ID: Not reported  
Owner Address: 1557 MARIETTA ROAD NW  
Owner City: ATLANTA  
Owner State: GA  
Owner Zip: 30377  
Owner Telephone: 404 3558220

Tank:

Tank ID: 1  
Tank Status: Removed from Ground  
Tank Material: Bare Steel  
Pipe Type: Not reported  
Tank Overfill Type: Not reported  
Install Date: 05/10/1976  
Facility ID: 600872  
Status Date: Not reported  
Product: Empty  
Pipe Material: Bare Steel  
Overfill Protection: Not reported  
Overfill Installed: Not reported  
Tank Exempt From Spill: Not reported  
Date Spill Device Installed: Not reported  
Tank Capacity: 4000

Tank ID: 10  
Tank Status: Removed from Ground  
Tank Material: Bare Steel  
Pipe Type: Not reported  
Tank Overfill Type: Not reported  
Install Date: 05/10/1976  
Facility ID: 600872  
Status Date: Not reported  
Product: Empty  
Pipe Material: Bare Steel  
Overfill Protection: Not reported  
Overfill Installed: Not reported  
Tank Exempt From Spill: Not reported  
Date Spill Device Installed: Not reported  
Tank Capacity: 1000

Tank ID: 11  
Tank Status: Removed from Ground  
Tank Material: Bare Steel  
Pipe Type: Not reported  
Tank Overfill Type: Not reported  
Install Date: 09/27/1993  
Facility ID: 600872  
Status Date: Not reported  
Product: Used Oil  
Pipe Material: Bare Steel  
Overfill Protection: True

Map ID  
Direction  
Distance  
Elevation

MAP FINDINGS

Site

Database(s)

EDR ID Number  
EPA ID Number

**BEAM OIL CO/DIV OF WITCO CORP (Continued)**

**U001478563**

Overfill Installed:	Not reported
Tank Exempt From Spill:	True
Date Spill Device Installed:	Not reported
Tank Capacity:	550
Tank ID:	3
Tank Status:	Removed from Ground
Tank Material:	Bare Steel
Pipe Type:	Not reported
Tank Overfill Type:	Not reported
Install Date:	05/10/1976
Facility ID:	600872
Status Date:	Not reported
Product:	Empty
Pipe Material:	Bare Steel
Overfill Protection:	Not reported
Overfill Installed:	Not reported
Tank Exempt From Spill:	Not reported
Date Spill Device Installed:	Not reported
Tank Capacity:	4000
Tank ID:	4
Tank Status:	Removed from Ground
Tank Material:	Bare Steel
Pipe Type:	Not reported
Tank Overfill Type:	Not reported
Install Date:	05/10/1976
Facility ID:	600872
Status Date:	Not reported
Product:	Empty
Pipe Material:	Bare Steel
Overfill Protection:	Not reported
Overfill Installed:	Not reported
Tank Exempt From Spill:	Not reported
Date Spill Device Installed:	Not reported
Tank Capacity:	4000
Tank ID:	5
Tank Status:	Removed from Ground
Tank Material:	Bare Steel
Pipe Type:	Not reported
Tank Overfill Type:	Not reported
Install Date:	05/10/1976
Facility ID:	600872
Status Date:	Not reported
Product:	Empty
Pipe Material:	Bare Steel
Overfill Protection:	Not reported
Overfill Installed:	Not reported
Tank Exempt From Spill:	Not reported
Date Spill Device Installed:	Not reported
Tank Capacity:	4000
Tank ID:	6
Tank Status:	Removed from Ground
Tank Material:	Bare Steel
Pipe Type:	Not reported

Map ID  
Direction  
Distance  
Elevation

MAP FINDINGS

Site

Database(s)

EDR ID Number  
EPA ID Number

**BEAM OIL CO/DIV OF WITCO CORP (Continued)**

**U001478563**

Tank Overfill Type: Not reported  
Install Date: 05/10/1976  
Facility ID: 600872  
Status Date: Not reported  
Product: Empty  
Pipe Material: Bare Steel  
Overfill Protection: Not reported  
Overfill Installed: Not reported  
Tank Exempt From Spill: Not reported  
Date Spill Device Installed: Not reported  
Tank Capacity: 4000

Tank ID: 7  
Tank Status: Removed from Ground  
Tank Material: Bare Steel  
Pipe Type: Not reported  
Tank Overfill Type: Not reported  
Install Date: 05/10/1976  
Facility ID: 600872  
Status Date: Not reported  
Product: Empty  
Pipe Material: Bare Steel  
Overfill Protection: Not reported  
Overfill Installed: Not reported  
Tank Exempt From Spill: Not reported  
Date Spill Device Installed: Not reported  
Tank Capacity: 2000

Tank ID: 8  
Tank Status: Removed from Ground  
Tank Material: Bare Steel  
Pipe Type: Not reported  
Tank Overfill Type: Not reported  
Install Date: 05/10/1976  
Facility ID: 600872  
Status Date: Not reported  
Product: Empty  
Pipe Material: Bare Steel  
Overfill Protection: Not reported  
Overfill Installed: Not reported  
Tank Exempt From Spill: Not reported  
Date Spill Device Installed: Not reported  
Tank Capacity: 1000

Tank ID: 9  
Tank Status: Removed from Ground  
Tank Material: Bare Steel  
Pipe Type: Not reported  
Tank Overfill Type: Not reported  
Install Date: 05/10/1976  
Facility ID: 600872  
Status Date: Not reported  
Product: Empty  
Pipe Material: Bare Steel  
Overfill Protection: Not reported  
Overfill Installed: Not reported  
Tank Exempt From Spill: Not reported

Map ID  
Direction  
Distance  
Elevation

MAP FINDINGS

Site

Database(s)

EDR ID Number  
EPA ID Number

**BEAM OIL CO/DIV OF WITCO CORP (Continued)**

**U001478563**

Date Spill Device Installed: Not reported  
Tank Capacity: 1000

GA Financial Assurance 1:

Region: 1  
Facility ID: 600872  
Financial Responsibility: Not Marked  
Location Start Date: 05/08/1986  
Location End Date: 02/01/1995  
Location Status: Close  
Location Type: Petroleum Distributor  
Facility Status: INACTIVE

Count: 8 records.

ORPHAN SUMMARY

City	EDR ID	Site Name	Site Address	Zip	Database(s)
ATLANTA	1003867911	GEORGIA LEAD CO	EAST & BISHOP STS	30318	SEMS-ARCHIVE
ATLANTA	U003006009	SULLIVANS CREEK PUMPING STA #1	GRAVEL RD OFF NORTH LEG OF GRO		LUST, UST, Financial Assurance
ATLANTA	1003869053	HOLLYWOOD CEMETERY	HOLLYWOOD	30318	SEMS-ARCHIVE
ATLANTA	S113244831	ATLANTA DISPOSAL SYSTEMS, INC	HOLLYWOOD ROAD NW	30318	SWF/LF
ATLANTA	U004188534	DELTA ATL	7500 NORTH TERMINAL PARKWAY		LUST, UST
ATLANTA	U001475282	DELTA ATL	7500 NORTH TERMINAL PARKWAY		LUST, UST
ATLANTA	U003550743	DELTA ATL	7500 NORTH TERMINAL PARKWAY		LUST, UST
FULTON COUNTY	S121192500	ALVIN DR NW	1ST CHRISITAN COMMUNITY EPISCO		SPILLS

# GOVERNMENT RECORDS SEARCHED / DATA CURRENCY TRACKING

To maintain currency of the following federal and state databases, EDR contacts the appropriate governmental agency on a monthly or quarterly basis, as required.

**Number of Days to Update:** Provides confirmation that EDR is reporting records that have been updated within 90 days from the date the government agency made the information available to the public.

## STANDARD ENVIRONMENTAL RECORDS

### ***Federal NPL site list***

#### NPL: National Priority List

National Priorities List (Superfund). The NPL is a subset of CERCLIS and identifies over 1,200 sites for priority cleanup under the Superfund Program. NPL sites may encompass relatively large areas. As such, EDR provides polygon coverage for over 1,000 NPL site boundaries produced by EPA's Environmental Photographic Interpretation Center (EPIC) and regional EPA offices.

Date of Government Version: 07/19/2019	Source: EPA
Date Data Arrived at EDR: 07/30/2019	Telephone: N/A
Date Made Active in Reports: 09/03/2019	Last EDR Contact: 11/07/2019
Number of Days to Update: 35	Next Scheduled EDR Contact: 01/13/2020
	Data Release Frequency: Quarterly

#### NPL Site Boundaries

##### Sources:

EPA's Environmental Photographic Interpretation Center (EPIC)  
Telephone: 202-564-7333

EPA Region 1  
Telephone 617-918-1143

EPA Region 6  
Telephone: 214-655-6659

EPA Region 3  
Telephone 215-814-5418

EPA Region 7  
Telephone: 913-551-7247

EPA Region 4  
Telephone 404-562-8033

EPA Region 8  
Telephone: 303-312-6774

EPA Region 5  
Telephone 312-886-6686

EPA Region 9  
Telephone: 415-947-4246

EPA Region 10  
Telephone 206-553-8665

#### Proposed NPL: Proposed National Priority List Sites

A site that has been proposed for listing on the National Priorities List through the issuance of a proposed rule in the Federal Register. EPA then accepts public comments on the site, responds to the comments, and places on the NPL those sites that continue to meet the requirements for listing.

Date of Government Version: 07/19/2019	Source: EPA
Date Data Arrived at EDR: 07/30/2019	Telephone: N/A
Date Made Active in Reports: 09/03/2019	Last EDR Contact: 11/07/2019
Number of Days to Update: 35	Next Scheduled EDR Contact: 01/13/2020
	Data Release Frequency: Quarterly

#### NPL LIENS: Federal Superfund Liens

Federal Superfund Liens. Under the authority granted the USEPA by CERCLA of 1980, the USEPA has the authority to file liens against real property in order to recover remedial action expenditures or when the property owner received notification of potential liability. USEPA compiles a listing of filed notices of Superfund Liens.

# GOVERNMENT RECORDS SEARCHED / DATA CURRENCY TRACKING

Date of Government Version: 10/15/1991  
Date Data Arrived at EDR: 02/02/1994  
Date Made Active in Reports: 03/30/1994  
Number of Days to Update: 56

Source: EPA  
Telephone: 202-564-4267  
Last EDR Contact: 08/15/2011  
Next Scheduled EDR Contact: 11/28/2011  
Data Release Frequency: No Update Planned

## ***Federal Delisted NPL site list***

Delisted NPL: National Priority List Deletions

The National Oil and Hazardous Substances Pollution Contingency Plan (NCP) establishes the criteria that the EPA uses to delete sites from the NPL. In accordance with 40 CFR 300.425.(e), sites may be deleted from the NPL where no further response is appropriate.

Date of Government Version: 07/19/2019  
Date Data Arrived at EDR: 07/30/2019  
Date Made Active in Reports: 09/03/2019  
Number of Days to Update: 35

Source: EPA  
Telephone: N/A  
Last EDR Contact: 11/07/2019  
Next Scheduled EDR Contact: 01/13/2020  
Data Release Frequency: Quarterly

## ***Federal CERCLIS list***

FEDERAL FACILITY: Federal Facility Site Information listing

A listing of National Priority List (NPL) and Base Realignment and Closure (BRAC) sites found in the Comprehensive Environmental Response, Compensation and Liability Information System (CERCLIS) Database where EPA Federal Facilities Restoration and Reuse Office is involved in cleanup activities.

Date of Government Version: 04/03/2019  
Date Data Arrived at EDR: 04/05/2019  
Date Made Active in Reports: 05/14/2019  
Number of Days to Update: 39

Source: Environmental Protection Agency  
Telephone: 703-603-8704  
Last EDR Contact: 10/04/2019  
Next Scheduled EDR Contact: 01/13/2020  
Data Release Frequency: Varies

SEMS: Superfund Enterprise Management System

SEMS (Superfund Enterprise Management System) tracks hazardous waste sites, potentially hazardous waste sites, and remedial activities performed in support of EPA's Superfund Program across the United States. The list was formerly known as CERCLIS, renamed to SEMS by the EPA in 2015. The list contains data on potentially hazardous waste sites that have been reported to the USEPA by states, municipalities, private companies and private persons, pursuant to Section 103 of the Comprehensive Environmental Response, Compensation, and Liability Act (CERCLA). This dataset also contains sites which are either proposed to or on the National Priorities List (NPL) and the sites which are in the screening and assessment phase for possible inclusion on the NPL.

Date of Government Version: 07/19/2019  
Date Data Arrived at EDR: 07/30/2019  
Date Made Active in Reports: 09/03/2019  
Number of Days to Update: 35

Source: EPA  
Telephone: 800-424-9346  
Last EDR Contact: 11/07/2019  
Next Scheduled EDR Contact: 01/27/2020  
Data Release Frequency: Quarterly

## ***Federal CERCLIS NFRAP site list***

SEMS-ARCHIVE: Superfund Enterprise Management System Archive

# GOVERNMENT RECORDS SEARCHED / DATA CURRENCY TRACKING

SEMS-ARCHIVE (Superfund Enterprise Management System Archive) tracks sites that have no further interest under the Federal Superfund Program based on available information. The list was formerly known as the CERCLIS-NFRAP, renamed to SEMS ARCHIVE by the EPA in 2015. EPA may perform a minimal level of assessment work at a site while it is archived if site conditions change and/or new information becomes available. Archived sites have been removed and archived from the inventory of SEMS sites. Archived status indicates that, to the best of EPA's knowledge, assessment at a site has been completed and that EPA has determined no further steps will be taken to list the site on the National Priorities List (NPL), unless information indicates this decision was not appropriate or other considerations require a recommendation for listing at a later time. The decision does not necessarily mean that there is no hazard associated with a given site; it only means that, based upon available information, the location is not judged to be potential NPL site.

Date of Government Version: 07/19/2019	Source: EPA
Date Data Arrived at EDR: 07/30/2019	Telephone: 800-424-9346
Date Made Active in Reports: 09/03/2019	Last EDR Contact: 11/07/2019
Number of Days to Update: 35	Next Scheduled EDR Contact: 01/27/2020
	Data Release Frequency: Quarterly

## ***Federal RCRA CORRACTS facilities list***

CORRACTS: Corrective Action Report

CORRACTS identifies hazardous waste handlers with RCRA corrective action activity.

Date of Government Version: 06/24/2019	Source: EPA
Date Data Arrived at EDR: 06/26/2019	Telephone: 800-424-9346
Date Made Active in Reports: 10/17/2019	Last EDR Contact: 10/28/2019
Number of Days to Update: 113	Next Scheduled EDR Contact: 01/06/2020
	Data Release Frequency: Quarterly

## ***Federal RCRA non-CORRACTS TSD facilities list***

RCRA-TSDF: RCRA - Treatment, Storage and Disposal

RCRAInfo is EPA's comprehensive information system, providing access to data supporting the Resource Conservation and Recovery Act (RCRA) of 1976 and the Hazardous and Solid Waste Amendments (HSWA) of 1984. The database includes selective information on sites which generate, transport, store, treat and/or dispose of hazardous waste as defined by the Resource Conservation and Recovery Act (RCRA). Transporters are individuals or entities that move hazardous waste from the generator offsite to a facility that can recycle, treat, store, or dispose of the waste. TSDFs treat, store, or dispose of the waste.

Date of Government Version: 06/24/2019	Source: Environmental Protection Agency
Date Data Arrived at EDR: 06/26/2019	Telephone: (404) 562-8651
Date Made Active in Reports: 10/17/2019	Last EDR Contact: 10/28/2019
Number of Days to Update: 113	Next Scheduled EDR Contact: 01/06/2020
	Data Release Frequency: Quarterly

## ***Federal RCRA generators list***

RCRA-LQG: RCRA - Large Quantity Generators

RCRAInfo is EPA's comprehensive information system, providing access to data supporting the Resource Conservation and Recovery Act (RCRA) of 1976 and the Hazardous and Solid Waste Amendments (HSWA) of 1984. The database includes selective information on sites which generate, transport, store, treat and/or dispose of hazardous waste as defined by the Resource Conservation and Recovery Act (RCRA). Large quantity generators (LQGs) generate over 1,000 kilograms (kg) of hazardous waste, or over 1 kg of acutely hazardous waste per month.

Date of Government Version: 06/24/2019	Source: Environmental Protection Agency
Date Data Arrived at EDR: 06/26/2019	Telephone: (404) 562-8651
Date Made Active in Reports: 10/17/2019	Last EDR Contact: 10/28/2019
Number of Days to Update: 113	Next Scheduled EDR Contact: 01/06/2020
	Data Release Frequency: Quarterly

# GOVERNMENT RECORDS SEARCHED / DATA CURRENCY TRACKING

## RCRA-SQG: RCRA - Small Quantity Generators

RCRAInfo is EPA's comprehensive information system, providing access to data supporting the Resource Conservation and Recovery Act (RCRA) of 1976 and the Hazardous and Solid Waste Amendments (HSWA) of 1984. The database includes selective information on sites which generate, transport, store, treat and/or dispose of hazardous waste as defined by the Resource Conservation and Recovery Act (RCRA). Small quantity generators (SQGs) generate between 100 kg and 1,000 kg of hazardous waste per month.

Date of Government Version: 06/24/2019	Source: Environmental Protection Agency
Date Data Arrived at EDR: 06/26/2019	Telephone: (404) 562-8651
Date Made Active in Reports: 10/17/2019	Last EDR Contact: 10/28/2019
Number of Days to Update: 113	Next Scheduled EDR Contact: 01/06/2020
	Data Release Frequency: Quarterly

## RCRA-VSQG: RCRA - Very Small Quantity Generators (Formerly Conditionally Exempt Small Quantity Generators)

RCRAInfo is EPA's comprehensive information system, providing access to data supporting the Resource Conservation and Recovery Act (RCRA) of 1976 and the Hazardous and Solid Waste Amendments (HSWA) of 1984. The database includes selective information on sites which generate, transport, store, treat and/or dispose of hazardous waste as defined by the Resource Conservation and Recovery Act (RCRA). Very small quantity generators (VSQGs) generate less than 100 kg of hazardous waste, or less than 1 kg of acutely hazardous waste per month.

Date of Government Version: 06/24/2019	Source: Environmental Protection Agency
Date Data Arrived at EDR: 06/26/2019	Telephone: (404) 562-8651
Date Made Active in Reports: 10/17/2019	Last EDR Contact: 10/28/2019
Number of Days to Update: 113	Next Scheduled EDR Contact: 01/06/2020
	Data Release Frequency: Quarterly

## ***Federal institutional controls / engineering controls registries***

### LUCIS: Land Use Control Information System

LUCIS contains records of land use control information pertaining to the former Navy Base Realignment and Closure properties.

Date of Government Version: 08/13/2019	Source: Department of the Navy
Date Data Arrived at EDR: 08/20/2019	Telephone: 843-820-7326
Date Made Active in Reports: 08/26/2019	Last EDR Contact: 11/07/2019
Number of Days to Update: 6	Next Scheduled EDR Contact: 02/24/2020
	Data Release Frequency: Varies

### US ENG CONTROLS: Engineering Controls Sites List

A listing of sites with engineering controls in place. Engineering controls include various forms of caps, building foundations, liners, and treatment methods to create pathway elimination for regulated substances to enter environmental media or effect human health.

Date of Government Version: 08/19/2019	Source: Environmental Protection Agency
Date Data Arrived at EDR: 08/20/2019	Telephone: 703-603-0695
Date Made Active in Reports: 08/26/2019	Last EDR Contact: 08/20/2019
Number of Days to Update: 6	Next Scheduled EDR Contact: 12/09/2019
	Data Release Frequency: Varies

### US INST CONTROL: Sites with Institutional Controls

A listing of sites with institutional controls in place. Institutional controls include administrative measures, such as groundwater use restrictions, construction restrictions, property use restrictions, and post remediation care requirements intended to prevent exposure to contaminants remaining on site. Deed restrictions are generally required as part of the institutional controls.

Date of Government Version: 08/19/2019	Source: Environmental Protection Agency
Date Data Arrived at EDR: 08/20/2019	Telephone: 703-603-0695
Date Made Active in Reports: 08/26/2019	Last EDR Contact: 08/20/2019
Number of Days to Update: 6	Next Scheduled EDR Contact: 12/09/2019
	Data Release Frequency: Varies

# GOVERNMENT RECORDS SEARCHED / DATA CURRENCY TRACKING

## ***Federal ERNS list***

### **ERNS: Emergency Response Notification System**

Emergency Response Notification System. ERNS records and stores information on reported releases of oil and hazardous substances.

Date of Government Version: 09/09/2019  
Date Data Arrived at EDR: 09/09/2019  
Date Made Active in Reports: 09/23/2019  
Number of Days to Update: 14

Source: National Response Center, United States Coast Guard  
Telephone: 202-267-2180  
Last EDR Contact: 09/09/2019  
Next Scheduled EDR Contact: 01/06/2020  
Data Release Frequency: Quarterly

## ***State- and tribal - equivalent CERCLIS***

### **SHWS: Hazardous Site Inventory**

State Hazardous Waste Sites. State hazardous waste site records are the states' equivalent to CERCLIS. These sites may or may not already be listed on the federal CERCLIS list. Priority sites planned for cleanup using state funds (state equivalent of Superfund) are identified along with sites where cleanup will be paid for by potentially responsible parties. Available information varies by state.

Date of Government Version: 07/01/2019  
Date Data Arrived at EDR: 07/02/2019  
Date Made Active in Reports: 08/26/2019  
Number of Days to Update: 55

Source: Department of Environmental Protection  
Telephone: 404-657-8600  
Last EDR Contact: 09/23/2019  
Next Scheduled EDR Contact: 01/06/2020  
Data Release Frequency: Annually

### **NON HSI: Non-Hazardous Site Inventory**

This list was obtained by EDR in 1998 and contains property listings that have reported contamination of soil or groundwater under the Georgia Hazardous Site Response Act (HSRA). These sites were not placed on the Georgia Priority list (Hazardous Site Inventory or HSI) because their hazard evaluation scores did not exceed the threshold levels established for sites posing an imminent threat to health or the environment. Disclaimer provided by Rindt-McDuff Associates - the database information has been obtained from publicly available sources produced by other entities. While reasonable steps have been taken to insure the accuracy of the data, RMA does not guarantee the accuracy of the data. No claim is made for the actual existence of pollution at any site. This data does not constitute a legal opinion.

Date of Government Version: 06/30/2019  
Date Data Arrived at EDR: 07/19/2019  
Date Made Active in Reports: 08/26/2019  
Number of Days to Update: 38

Source: Rindt-McDuff Associates, Inc.  
Telephone: N/A  
Last EDR Contact: 10/02/2019  
Next Scheduled EDR Contact: 01/20/2020  
Data Release Frequency: Annually

## ***State and tribal landfill and/or solid waste disposal site lists***

### **SWF/LF: Solid Waste Disposal Facilities**

Solid Waste Facilities/Landfill Sites. SWF/LF type records typically contain an inventory of solid waste disposal facilities or landfills in a particular state. Depending on the state, these may be active or inactive facilities or open dumps that failed to meet RCRA Subtitle D Section 4004 criteria for solid waste landfills or disposal sites.

Date of Government Version: 10/11/2018  
Date Data Arrived at EDR: 01/10/2019  
Date Made Active in Reports: 04/10/2019  
Number of Days to Update: 90

Source: Department of Natural Resources  
Telephone: 404-362-2696  
Source: Center for GIS, Georgia Institute of Technology  
Telephone: 404-385-0900  
Last EDR Contact: 11/01/2019  
Next Scheduled EDR Contact: 02/10/2020  
Data Release Frequency: Semi-Annually

## ***State and tribal leaking storage tank lists***

# GOVERNMENT RECORDS SEARCHED / DATA CURRENCY TRACKING

## LUST: List of Leaking Underground Storage Tanks

Leaking Underground Storage Tank Incident Reports. LUST records contain an inventory of reported leaking underground storage tank incidents. Not all states maintain these records, and the information stored varies by state.

Date of Government Version: 04/01/2019	Source: Environmental Protection Division
Date Data Arrived at EDR: 06/12/2019	Telephone: 404-362-2687
Date Made Active in Reports: 08/26/2019	Last EDR Contact: 09/13/2019
Number of Days to Update: 75	Next Scheduled EDR Contact: 12/23/2019
	Data Release Frequency: Quarterly

## INDIAN LUST R7: Leaking Underground Storage Tanks on Indian Land

LUSTs on Indian land in Iowa, Kansas, and Nebraska

Date of Government Version: 07/02/2019	Source: EPA Region 7
Date Data Arrived at EDR: 10/16/2019	Telephone: 913-551-7003
Date Made Active in Reports: 10/24/2019	Last EDR Contact: 10/25/2019
Number of Days to Update: 8	Next Scheduled EDR Contact: 02/03/2020
	Data Release Frequency: Varies

## INDIAN LUST R6: Leaking Underground Storage Tanks on Indian Land

LUSTs on Indian land in New Mexico and Oklahoma.

Date of Government Version: 05/01/2019	Source: EPA Region 6
Date Data Arrived at EDR: 07/29/2019	Telephone: 214-665-6597
Date Made Active in Reports: 10/17/2019	Last EDR Contact: 10/25/2019
Number of Days to Update: 80	Next Scheduled EDR Contact: 02/03/2020
	Data Release Frequency: Varies

## INDIAN LUST R10: Leaking Underground Storage Tanks on Indian Land

LUSTs on Indian land in Alaska, Idaho, Oregon and Washington.

Date of Government Version: 04/16/2019	Source: EPA Region 10
Date Data Arrived at EDR: 07/29/2019	Telephone: 206-553-2857
Date Made Active in Reports: 10/17/2019	Last EDR Contact: 10/25/2019
Number of Days to Update: 80	Next Scheduled EDR Contact: 02/03/2020
	Data Release Frequency: Varies

## INDIAN LUST R5: Leaking Underground Storage Tanks on Indian Land

Leaking underground storage tanks located on Indian Land in Michigan, Minnesota and Wisconsin.

Date of Government Version: 04/08/2019	Source: EPA, Region 5
Date Data Arrived at EDR: 07/30/2019	Telephone: 312-886-7439
Date Made Active in Reports: 10/17/2019	Last EDR Contact: 10/25/2019
Number of Days to Update: 79	Next Scheduled EDR Contact: 02/03/2020
	Data Release Frequency: Varies

## INDIAN LUST R1: Leaking Underground Storage Tanks on Indian Land

A listing of leaking underground storage tank locations on Indian Land.

Date of Government Version: 04/11/2019	Source: EPA Region 1
Date Data Arrived at EDR: 07/29/2019	Telephone: 617-918-1313
Date Made Active in Reports: 10/17/2019	Last EDR Contact: 10/25/2019
Number of Days to Update: 80	Next Scheduled EDR Contact: 02/03/2020
	Data Release Frequency: Varies

## INDIAN LUST R8: Leaking Underground Storage Tanks on Indian Land

LUSTs on Indian land in Colorado, Montana, North Dakota, South Dakota, Utah and Wyoming.

Date of Government Version: 05/02/2019	Source: EPA Region 8
Date Data Arrived at EDR: 10/22/2019	Telephone: 303-312-6271
Date Made Active in Reports: 11/11/2019	Last EDR Contact: 10/25/2019
Number of Days to Update: 20	Next Scheduled EDR Contact: 02/03/2020
	Data Release Frequency: Varies

# GOVERNMENT RECORDS SEARCHED / DATA CURRENCY TRACKING

INDIAN LUST R4: Leaking Underground Storage Tanks on Indian Land  
LUSTs on Indian land in Florida, Mississippi and North Carolina.

Date of Government Version: 04/12/2019	Source: EPA Region 4
Date Data Arrived at EDR: 07/29/2019	Telephone: 404-562-8677
Date Made Active in Reports: 10/17/2019	Last EDR Contact: 10/25/2019
Number of Days to Update: 80	Next Scheduled EDR Contact: 02/03/2020
	Data Release Frequency: Varies

INDIAN LUST R9: Leaking Underground Storage Tanks on Indian Land  
LUSTs on Indian land in Arizona, California, New Mexico and Nevada

Date of Government Version: 04/08/2019	Source: Environmental Protection Agency
Date Data Arrived at EDR: 07/29/2019	Telephone: 415-972-3372
Date Made Active in Reports: 10/17/2019	Last EDR Contact: 10/25/2019
Number of Days to Update: 80	Next Scheduled EDR Contact: 02/03/2020
	Data Release Frequency: Varies

## **State and tribal registered storage tank lists**

FEMA UST: Underground Storage Tank Listing  
A listing of all FEMA owned underground storage tanks.

Date of Government Version: 08/27/2019	Source: FEMA
Date Data Arrived at EDR: 08/28/2019	Telephone: 202-646-5797
Date Made Active in Reports: 11/11/2019	Last EDR Contact: 10/11/2019
Number of Days to Update: 75	Next Scheduled EDR Contact: 01/20/2020
	Data Release Frequency: Varies

UST: Underground Storage Tank Database  
Registered Underground Storage Tanks. UST's are regulated under Subtitle I of the Resource Conservation and Recovery Act (RCRA) and must be registered with the state department responsible for administering the UST program. Available information varies by state program.

Date of Government Version: 05/29/2019	Source: Environmental Protection Division
Date Data Arrived at EDR: 06/12/2019	Telephone: 404-362-2687
Date Made Active in Reports: 08/01/2019	Last EDR Contact: 09/12/2019
Number of Days to Update: 50	Next Scheduled EDR Contact: 12/23/2019
	Data Release Frequency: Annually

AST: Above Ground Storage Tanks  
A listing of LP gas tank site locations.

Date of Government Version: 06/04/2012	Source: Office of Insurance & Safety Fire Commissioner
Date Data Arrived at EDR: 06/05/2012	Telephone: 404-656-5875
Date Made Active in Reports: 06/14/2012	Last EDR Contact: 11/14/2019
Number of Days to Update: 9	Next Scheduled EDR Contact: 03/02/2020
	Data Release Frequency: Varies

INDIAN UST R9: Underground Storage Tanks on Indian Land  
The Indian Underground Storage Tank (UST) database provides information about underground storage tanks on Indian land in EPA Region 9 (Arizona, California, Hawaii, Nevada, the Pacific Islands, and Tribal Nations).

Date of Government Version: 04/08/2019	Source: EPA Region 9
Date Data Arrived at EDR: 07/29/2019	Telephone: 415-972-3368
Date Made Active in Reports: 10/17/2019	Last EDR Contact: 10/25/2019
Number of Days to Update: 80	Next Scheduled EDR Contact: 02/03/2020
	Data Release Frequency: Varies

## GOVERNMENT RECORDS SEARCHED / DATA CURRENCY TRACKING

### INDIAN UST R8: Underground Storage Tanks on Indian Land

The Indian Underground Storage Tank (UST) database provides information about underground storage tanks on Indian land in EPA Region 8 (Colorado, Montana, North Dakota, South Dakota, Utah, Wyoming and 27 Tribal Nations).

Date of Government Version: 05/02/2019	Source: EPA Region 8
Date Data Arrived at EDR: 10/22/2019	Telephone: 303-312-6137
Date Made Active in Reports: 11/11/2019	Last EDR Contact: 10/25/2019
Number of Days to Update: 20	Next Scheduled EDR Contact: 02/03/2020
	Data Release Frequency: Varies

### INDIAN UST R6: Underground Storage Tanks on Indian Land

The Indian Underground Storage Tank (UST) database provides information about underground storage tanks on Indian land in EPA Region 6 (Louisiana, Arkansas, Oklahoma, New Mexico, Texas and 65 Tribes).

Date of Government Version: 05/01/2019	Source: EPA Region 6
Date Data Arrived at EDR: 07/29/2019	Telephone: 214-665-7591
Date Made Active in Reports: 10/17/2019	Last EDR Contact: 10/25/2019
Number of Days to Update: 80	Next Scheduled EDR Contact: 02/03/2020
	Data Release Frequency: Varies

### INDIAN UST R5: Underground Storage Tanks on Indian Land

The Indian Underground Storage Tank (UST) database provides information about underground storage tanks on Indian land in EPA Region 5 (Michigan, Minnesota and Wisconsin and Tribal Nations).

Date of Government Version: 04/08/2019	Source: EPA Region 5
Date Data Arrived at EDR: 07/29/2019	Telephone: 312-886-6136
Date Made Active in Reports: 10/17/2019	Last EDR Contact: 10/25/2019
Number of Days to Update: 80	Next Scheduled EDR Contact: 02/03/2020
	Data Release Frequency: Varies

### INDIAN UST R4: Underground Storage Tanks on Indian Land

The Indian Underground Storage Tank (UST) database provides information about underground storage tanks on Indian land in EPA Region 4 (Alabama, Florida, Georgia, Kentucky, Mississippi, North Carolina, South Carolina, Tennessee and Tribal Nations).

Date of Government Version: 04/12/2019	Source: EPA Region 4
Date Data Arrived at EDR: 07/29/2019	Telephone: 404-562-9424
Date Made Active in Reports: 10/17/2019	Last EDR Contact: 10/25/2019
Number of Days to Update: 80	Next Scheduled EDR Contact: 02/03/2020
	Data Release Frequency: Varies

### INDIAN UST R1: Underground Storage Tanks on Indian Land

The Indian Underground Storage Tank (UST) database provides information about underground storage tanks on Indian land in EPA Region 1 (Connecticut, Maine, Massachusetts, New Hampshire, Rhode Island, Vermont and ten Tribal Nations).

Date of Government Version: 04/11/2019	Source: EPA, Region 1
Date Data Arrived at EDR: 07/30/2019	Telephone: 617-918-1313
Date Made Active in Reports: 10/17/2019	Last EDR Contact: 10/25/2019
Number of Days to Update: 79	Next Scheduled EDR Contact: 02/03/2020
	Data Release Frequency: Varies

### INDIAN UST R7: Underground Storage Tanks on Indian Land

The Indian Underground Storage Tank (UST) database provides information about underground storage tanks on Indian land in EPA Region 7 (Iowa, Kansas, Missouri, Nebraska, and 9 Tribal Nations).

Date of Government Version: 05/02/2019	Source: EPA Region 7
Date Data Arrived at EDR: 07/29/2019	Telephone: 913-551-7003
Date Made Active in Reports: 10/17/2019	Last EDR Contact: 10/25/2019
Number of Days to Update: 80	Next Scheduled EDR Contact: 02/03/2020
	Data Release Frequency: Varies

# GOVERNMENT RECORDS SEARCHED / DATA CURRENCY TRACKING

## INDIAN UST R10: Underground Storage Tanks on Indian Land

The Indian Underground Storage Tank (UST) database provides information about underground storage tanks on Indian land in EPA Region 10 (Alaska, Idaho, Oregon, Washington, and Tribal Nations).

Date of Government Version: 04/16/2019	Source: EPA Region 10
Date Data Arrived at EDR: 07/30/2019	Telephone: 206-553-2857
Date Made Active in Reports: 10/17/2019	Last EDR Contact: 10/25/2019
Number of Days to Update: 79	Next Scheduled EDR Contact: 02/03/2020
	Data Release Frequency: Varies

### ***State and tribal institutional control / engineering control registries***

#### INST CONTROL: Public Record List

Sites on the Public Record Listing that have institutional controls or limitations on use are sites with Risk Reduction Standards of 3, 4, and 5.

Date of Government Version: 08/05/2019	Source: Department of Natural Resources
Date Data Arrived at EDR: 08/06/2019	Telephone: 404-657-8600
Date Made Active in Reports: 10/11/2019	Last EDR Contact: 11/05/2019
Number of Days to Update: 66	Next Scheduled EDR Contact: 02/17/2020
	Data Release Frequency: Varies

#### AUL: Uniform Environmental Covenants

A list of environmental covenants

Date of Government Version: 06/29/2019	Source: Department of Natural Resources
Date Data Arrived at EDR: 08/06/2019	Telephone: 404-657-8600
Date Made Active in Reports: 10/11/2019	Last EDR Contact: 11/08/2019
Number of Days to Update: 66	Next Scheduled EDR Contact: 02/17/2020
	Data Release Frequency: Varies

### ***State and tribal voluntary cleanup sites***

#### VCP: Voluntary Cleanup Program site

Georgia's Voluntary Remediation Program Act was created to encourage voluntary investigation and remediation of contaminated properties.

Date of Government Version: 06/26/2019	Source: DNR
Date Data Arrived at EDR: 08/27/2019	Telephone: 404-657-8600
Date Made Active in Reports: 10/28/2019	Last EDR Contact: 08/27/2019
Number of Days to Update: 62	Next Scheduled EDR Contact: 12/09/2019
	Data Release Frequency: Varies

#### INDIAN VCP R1: Voluntary Cleanup Priority Listing

A listing of voluntary cleanup priority sites located on Indian Land located in Region 1.

Date of Government Version: 07/27/2015	Source: EPA, Region 1
Date Data Arrived at EDR: 09/29/2015	Telephone: 617-918-1102
Date Made Active in Reports: 02/18/2016	Last EDR Contact: 09/19/2019
Number of Days to Update: 142	Next Scheduled EDR Contact: 01/06/2020
	Data Release Frequency: Varies

#### INDIAN VCP R7: Voluntary Cleanup Priority Listing

A listing of voluntary cleanup priority sites located on Indian Land located in Region 7.

Date of Government Version: 03/20/2008	Source: EPA, Region 7
Date Data Arrived at EDR: 04/22/2008	Telephone: 913-551-7365
Date Made Active in Reports: 05/19/2008	Last EDR Contact: 04/20/2009
Number of Days to Update: 27	Next Scheduled EDR Contact: 07/20/2009
	Data Release Frequency: Varies

# GOVERNMENT RECORDS SEARCHED / DATA CURRENCY TRACKING

## ***State and tribal Brownfields sites***

### **BROWNFIELDS: Brownfields Public Record List**

The Brownfields Public Record lists properties where response actions under the Georgia Hazardous Site Reuse and Redevelopment Act are planned, ongoing or completed.

Date of Government Version: 08/05/2019	Source: Department of Natural Resources
Date Data Arrived at EDR: 08/06/2019	Telephone: 404-657-8600
Date Made Active in Reports: 10/11/2019	Last EDR Contact: 11/05/2019
Number of Days to Update: 66	Next Scheduled EDR Contact: 02/17/2020
	Data Release Frequency: Varies

## **ADDITIONAL ENVIRONMENTAL RECORDS**

### ***Local Brownfield lists***

#### **US BROWNFIELDS: A Listing of Brownfields Sites**

Brownfields are real property, the expansion, redevelopment, or reuse of which may be complicated by the presence or potential presence of a hazardous substance, pollutant, or contaminant. Cleaning up and reinvesting in these properties takes development pressures off of undeveloped, open land, and both improves and protects the environment. Assessment, Cleanup and Redevelopment Exchange System (ACRES) stores information reported by EPA Brownfields grant recipients on brownfields properties assessed or cleaned up with grant funding as well as information on Targeted Brownfields Assessments performed by EPA Regions. A listing of ACRES Brownfield sites is obtained from Cleanups in My Community. Cleanups in My Community provides information on Brownfields properties for which information is reported back to EPA, as well as areas served by Brownfields grant programs.

Date of Government Version: 06/03/2019	Source: Environmental Protection Agency
Date Data Arrived at EDR: 06/04/2019	Telephone: 202-566-2777
Date Made Active in Reports: 08/26/2019	Last EDR Contact: 09/19/2019
Number of Days to Update: 83	Next Scheduled EDR Contact: 12/30/2019
	Data Release Frequency: Semi-Annually

### ***Local Lists of Landfill / Solid Waste Disposal Sites***

#### **HIST LF: Historical Landfills**

Landfills that were closed many years ago.

Date of Government Version: 01/15/2003	Source: Department of Natural Resources
Date Data Arrived at EDR: 01/20/2004	Telephone: 404-362-2696
Date Made Active in Reports: 02/06/2004	Last EDR Contact: 01/20/2004
Number of Days to Update: 17	Next Scheduled EDR Contact: N/A
	Data Release Frequency: Varies

#### **SWRCY: Recycling Center Listing**

A listing of recycling facility locations.

Date of Government Version: 09/10/2019	Source: Department of Community Affairs
Date Data Arrived at EDR: 09/24/2019	Telephone: 404-679-1598
Date Made Active in Reports: 10/28/2019	Last EDR Contact: 09/19/2019
Number of Days to Update: 34	Next Scheduled EDR Contact: 01/06/2020
	Data Release Frequency: Varies

#### **INDIAN ODI: Report on the Status of Open Dumps on Indian Lands**

Location of open dumps on Indian land.

Date of Government Version: 12/31/1998	Source: Environmental Protection Agency
Date Data Arrived at EDR: 12/03/2007	Telephone: 703-308-8245
Date Made Active in Reports: 01/24/2008	Last EDR Contact: 10/28/2019
Number of Days to Update: 52	Next Scheduled EDR Contact: 02/10/2020
	Data Release Frequency: Varies

# GOVERNMENT RECORDS SEARCHED / DATA CURRENCY TRACKING

## DEBRIS REGION 9: Torres Martinez Reservation Illegal Dump Site Locations

A listing of illegal dump sites location on the Torres Martinez Indian Reservation located in eastern Riverside County and northern Imperial County, California.

Date of Government Version: 01/12/2009  
Date Data Arrived at EDR: 05/07/2009  
Date Made Active in Reports: 09/21/2009  
Number of Days to Update: 137

Source: EPA, Region 9  
Telephone: 415-947-4219  
Last EDR Contact: 10/17/2019  
Next Scheduled EDR Contact: 02/03/2020  
Data Release Frequency: No Update Planned

## ODI: Open Dump Inventory

An open dump is defined as a disposal facility that does not comply with one or more of the Part 257 or Part 258 Subtitle D Criteria.

Date of Government Version: 06/30/1985  
Date Data Arrived at EDR: 08/09/2004  
Date Made Active in Reports: 09/17/2004  
Number of Days to Update: 39

Source: Environmental Protection Agency  
Telephone: 800-424-9346  
Last EDR Contact: 06/09/2004  
Next Scheduled EDR Contact: N/A  
Data Release Frequency: No Update Planned

## IHS OPEN DUMPS: Open Dumps on Indian Land

A listing of all open dumps located on Indian Land in the United States.

Date of Government Version: 04/01/2014  
Date Data Arrived at EDR: 08/06/2014  
Date Made Active in Reports: 01/29/2015  
Number of Days to Update: 176

Source: Department of Health & Human Services, Indian Health Service  
Telephone: 301-443-1452  
Last EDR Contact: 11/01/2019  
Next Scheduled EDR Contact: 02/10/2020  
Data Release Frequency: Varies

## **Local Lists of Hazardous waste / Contaminated Sites**

### US HIST CDL: National Clandestine Laboratory Register

A listing of clandestine drug lab locations that have been removed from the DEAs National Clandestine Laboratory Register.

Date of Government Version: 06/11/2019  
Date Data Arrived at EDR: 06/13/2019  
Date Made Active in Reports: 09/03/2019  
Number of Days to Update: 82

Source: Drug Enforcement Administration  
Telephone: 202-307-1000  
Last EDR Contact: 08/21/2019  
Next Scheduled EDR Contact: 12/09/2019  
Data Release Frequency: No Update Planned

### CDL: Clandestine Drug Labs

A listing of clandestine drug lab site locations in the state.

Date of Government Version: 06/02/2016  
Date Data Arrived at EDR: 06/13/2016  
Date Made Active in Reports: 08/15/2016  
Number of Days to Update: 63

Source: Georgia Bureau of Investigation  
Telephone: 404-244-2639  
Last EDR Contact: 11/07/2019  
Next Scheduled EDR Contact: 02/24/2020  
Data Release Frequency: Varies

### DEL SHWS: Delisted Hazardous Site Inventory Listing

A listing of sites delisted from the Hazardous Site Inventory.

Date of Government Version: 07/01/2019  
Date Data Arrived at EDR: 07/02/2019  
Date Made Active in Reports: 08/26/2019  
Number of Days to Update: 55

Source: Department of Natural Resources  
Telephone: 404-657-8636  
Last EDR Contact: 09/23/2019  
Next Scheduled EDR Contact: 01/06/2020  
Data Release Frequency: Annually

# GOVERNMENT RECORDS SEARCHED / DATA CURRENCY TRACKING

## US CDL: Clandestine Drug Labs

A listing of clandestine drug lab locations. The U.S. Department of Justice ("the Department") provides this web site as a public service. It contains addresses of some locations where law enforcement agencies reported they found chemicals or other items that indicated the presence of either clandestine drug laboratories or dumpsites. In most cases, the source of the entries is not the Department, and the Department has not verified the entry and does not guarantee its accuracy. Members of the public must verify the accuracy of all entries by, for example, contacting local law enforcement and local health departments.

Date of Government Version: 06/11/2019	Source: Drug Enforcement Administration
Date Data Arrived at EDR: 06/13/2019	Telephone: 202-307-1000
Date Made Active in Reports: 09/03/2019	Last EDR Contact: 08/21/2019
Number of Days to Update: 82	Next Scheduled EDR Contact: 12/09/2019
	Data Release Frequency: Quarterly

## Local Land Records

### LIENS 2: CERCLA Lien Information

A Federal CERCLA ("Superfund") lien can exist by operation of law at any site or property at which EPA has spent Superfund monies. These monies are spent to investigate and address releases and threatened releases of contamination. CERCLIS provides information as to the identity of these sites and properties.

Date of Government Version: 07/30/2019	Source: Environmental Protection Agency
Date Data Arrived at EDR: 07/30/2019	Telephone: 202-564-6023
Date Made Active in Reports: 09/03/2019	Last EDR Contact: 11/07/2019
Number of Days to Update: 35	Next Scheduled EDR Contact: 01/13/2020
	Data Release Frequency: Semi-Annually

## Records of Emergency Release Reports

### HMIRS: Hazardous Materials Information Reporting System

Hazardous Materials Incident Report System. HMIRS contains hazardous material spill incidents reported to DOT.

Date of Government Version: 06/24/2019	Source: U.S. Department of Transportation
Date Data Arrived at EDR: 06/26/2019	Telephone: 202-366-4555
Date Made Active in Reports: 09/23/2019	Last EDR Contact: 09/24/2019
Number of Days to Update: 89	Next Scheduled EDR Contact: 01/06/2020
	Data Release Frequency: Quarterly

### SPILLS: Spills Information

Oil or Hazardous Material Spills or Releases.

Date of Government Version: 08/23/2019	Source: Department of Natural Resources
Date Data Arrived at EDR: 08/26/2019	Telephone: 770-387-4900
Date Made Active in Reports: 09/06/2019	Last EDR Contact: 09/19/2019
Number of Days to Update: 11	Next Scheduled EDR Contact: 01/06/2020
	Data Release Frequency: Quarterly

### SPILLS 90: SPILLS90 data from FirstSearch

Spills 90 includes those spill and release records available exclusively from FirstSearch databases. Typically, they may include chemical, oil and/or hazardous substance spills recorded after 1990. Duplicate records that are already included in EDR incident and release records are not included in Spills 90.

Date of Government Version: 10/04/2012	Source: FirstSearch
Date Data Arrived at EDR: 01/03/2013	Telephone: N/A
Date Made Active in Reports: 02/11/2013	Last EDR Contact: 01/03/2013
Number of Days to Update: 39	Next Scheduled EDR Contact: N/A
	Data Release Frequency: No Update Planned

## Other Ascertainable Records

# GOVERNMENT RECORDS SEARCHED / DATA CURRENCY TRACKING

## RCRA NonGen / NLR: RCRA - Non Generators / No Longer Regulated

RCRAInfo is EPA's comprehensive information system, providing access to data supporting the Resource Conservation and Recovery Act (RCRA) of 1976 and the Hazardous and Solid Waste Amendments (HSWA) of 1984. The database includes selective information on sites which generate, transport, store, treat and/or dispose of hazardous waste as defined by the Resource Conservation and Recovery Act (RCRA). Non-Generators do not presently generate hazardous waste.

Date of Government Version: 06/24/2019	Source: Environmental Protection Agency
Date Data Arrived at EDR: 06/26/2019	Telephone: (404) 562-8651
Date Made Active in Reports: 10/17/2019	Last EDR Contact: 10/28/2019
Number of Days to Update: 113	Next Scheduled EDR Contact: 01/06/2020
	Data Release Frequency: Quarterly

## FUDS: Formerly Used Defense Sites

The listing includes locations of Formerly Used Defense Sites properties where the US Army Corps of Engineers is actively working or will take necessary cleanup actions.

Date of Government Version: 05/15/2019	Source: U.S. Army Corps of Engineers
Date Data Arrived at EDR: 05/21/2019	Telephone: 202-528-4285
Date Made Active in Reports: 08/08/2019	Last EDR Contact: 08/23/2019
Number of Days to Update: 79	Next Scheduled EDR Contact: 12/02/2019
	Data Release Frequency: Varies

## DOD: Department of Defense Sites

This data set consists of federally owned or administered lands, administered by the Department of Defense, that have any area equal to or greater than 640 acres of the United States, Puerto Rico, and the U.S. Virgin Islands.

Date of Government Version: 12/31/2005	Source: USGS
Date Data Arrived at EDR: 11/10/2006	Telephone: 888-275-8747
Date Made Active in Reports: 01/11/2007	Last EDR Contact: 10/11/2019
Number of Days to Update: 62	Next Scheduled EDR Contact: 01/20/2020
	Data Release Frequency: Semi-Annually

## FEDLAND: Federal and Indian Lands

Federally and Indian administrated lands of the United States. Lands included are administrated by: Army Corps of Engineers, Bureau of Reclamation, National Wild and Scenic River, National Wildlife Refuge, Public Domain Land, Wilderness, Wilderness Study Area, Wildlife Management Area, Bureau of Indian Affairs, Bureau of Land Management, Department of Justice, Forest Service, Fish and Wildlife Service, National Park Service.

Date of Government Version: 04/02/2018	Source: U.S. Geological Survey
Date Data Arrived at EDR: 04/11/2018	Telephone: 888-275-8747
Date Made Active in Reports: 11/06/2019	Last EDR Contact: 10/07/2019
Number of Days to Update: 574	Next Scheduled EDR Contact: 01/20/2020
	Data Release Frequency: N/A

## SCRD DRYCLEANERS: State Coalition for Remediation of Drycleaners Listing

The State Coalition for Remediation of Drycleaners was established in 1998, with support from the U.S. EPA Office of Superfund Remediation and Technology Innovation. It is comprised of representatives of states with established drycleaner remediation programs. Currently the member states are Alabama, Connecticut, Florida, Illinois, Kansas, Minnesota, Missouri, North Carolina, Oregon, South Carolina, Tennessee, Texas, and Wisconsin.

Date of Government Version: 01/01/2017	Source: Environmental Protection Agency
Date Data Arrived at EDR: 02/03/2017	Telephone: 615-532-8599
Date Made Active in Reports: 04/07/2017	Last EDR Contact: 11/11/2019
Number of Days to Update: 63	Next Scheduled EDR Contact: 02/24/2020
	Data Release Frequency: Varies

## US FIN ASSUR: Financial Assurance Information

All owners and operators of facilities that treat, store, or dispose of hazardous waste are required to provide proof that they will have sufficient funds to pay for the clean up, closure, and post-closure care of their facilities.

# GOVERNMENT RECORDS SEARCHED / DATA CURRENCY TRACKING

Date of Government Version: 06/24/2019  
Date Data Arrived at EDR: 06/26/2019  
Date Made Active in Reports: 09/23/2019  
Number of Days to Update: 89

Source: Environmental Protection Agency  
Telephone: 202-566-1917  
Last EDR Contact: 09/24/2019  
Next Scheduled EDR Contact: 01/06/2020  
Data Release Frequency: Quarterly

## EPA WATCH LIST: EPA WATCH LIST

EPA maintains a "Watch List" to facilitate dialogue between EPA, state and local environmental agencies on enforcement matters relating to facilities with alleged violations identified as either significant or high priority. Being on the Watch List does not mean that the facility has actually violated the law only that an investigation by EPA or a state or local environmental agency has led those organizations to allege that an unproven violation has in fact occurred. Being on the Watch List does not represent a higher level of concern regarding the alleged violations that were detected, but instead indicates cases requiring additional dialogue between EPA, state and local agencies - primarily because of the length of time the alleged violation has gone unaddressed or unresolved.

Date of Government Version: 08/30/2013  
Date Data Arrived at EDR: 03/21/2014  
Date Made Active in Reports: 06/17/2014  
Number of Days to Update: 88

Source: Environmental Protection Agency  
Telephone: 617-520-3000  
Last EDR Contact: 10/31/2019  
Next Scheduled EDR Contact: 02/17/2020  
Data Release Frequency: Quarterly

## 2020 COR ACTION: 2020 Corrective Action Program List

The EPA has set ambitious goals for the RCRA Corrective Action program by creating the 2020 Corrective Action Universe. This RCRA cleanup baseline includes facilities expected to need corrective action. The 2020 universe contains a wide variety of sites. Some properties are heavily contaminated while others were contaminated but have since been cleaned up. Still others have not been fully investigated yet, and may require little or no remediation. Inclusion in the 2020 Universe does not necessarily imply failure on the part of a facility to meet its RCRA obligations.

Date of Government Version: 09/30/2017  
Date Data Arrived at EDR: 05/08/2018  
Date Made Active in Reports: 07/20/2018  
Number of Days to Update: 73

Source: Environmental Protection Agency  
Telephone: 703-308-4044  
Last EDR Contact: 11/08/2019  
Next Scheduled EDR Contact: 02/17/2020  
Data Release Frequency: Varies

## TSCA: Toxic Substances Control Act

Toxic Substances Control Act. TSCA identifies manufacturers and importers of chemical substances included on the TSCA Chemical Substance Inventory list. It includes data on the production volume of these substances by plant site.

Date of Government Version: 12/31/2016  
Date Data Arrived at EDR: 06/21/2017  
Date Made Active in Reports: 01/05/2018  
Number of Days to Update: 198

Source: EPA  
Telephone: 202-260-5521  
Last EDR Contact: 09/19/2019  
Next Scheduled EDR Contact: 12/30/2019  
Data Release Frequency: Every 4 Years

## TRIS: Toxic Chemical Release Inventory System

Toxic Release Inventory System. TRIS identifies facilities which release toxic chemicals to the air, water and land in reportable quantities under SARA Title III Section 313.

Date of Government Version: 12/31/2016  
Date Data Arrived at EDR: 01/10/2018  
Date Made Active in Reports: 01/12/2018  
Number of Days to Update: 2

Source: EPA  
Telephone: 202-566-0250  
Last EDR Contact: 08/23/2019  
Next Scheduled EDR Contact: 12/02/2019  
Data Release Frequency: Annually

## SSTS: Section 7 Tracking Systems

Section 7 of the Federal Insecticide, Fungicide and Rodenticide Act, as amended (92 Stat. 829) requires all registered pesticide-producing establishments to submit a report to the Environmental Protection Agency by March 1st each year. Each establishment must report the types and amounts of pesticides, active ingredients and devices being produced, and those having been produced and sold or distributed in the past year.

# GOVERNMENT RECORDS SEARCHED / DATA CURRENCY TRACKING

Date of Government Version: 09/30/2018  
Date Data Arrived at EDR: 04/24/2019  
Date Made Active in Reports: 08/08/2019  
Number of Days to Update: 106

Source: EPA  
Telephone: 202-564-4203  
Last EDR Contact: 10/23/2019  
Next Scheduled EDR Contact: 02/03/2020  
Data Release Frequency: Annually

## ROD: Records Of Decision

Record of Decision. ROD documents mandate a permanent remedy at an NPL (Superfund) site containing technical and health information to aid in the cleanup.

Date of Government Version: 07/19/2019  
Date Data Arrived at EDR: 07/30/2019  
Date Made Active in Reports: 09/03/2019  
Number of Days to Update: 35

Source: EPA  
Telephone: 703-416-0223  
Last EDR Contact: 11/07/2019  
Next Scheduled EDR Contact: 02/17/2020  
Data Release Frequency: Annually

## RMP: Risk Management Plans

When Congress passed the Clean Air Act Amendments of 1990, it required EPA to publish regulations and guidance for chemical accident prevention at facilities using extremely hazardous substances. The Risk Management Program Rule (RMP Rule) was written to implement Section 112(r) of these amendments. The rule, which built upon existing industry codes and standards, requires companies of all sizes that use certain flammable and toxic substances to develop a Risk Management Program, which includes a(n): Hazard assessment that details the potential effects of an accidental release, an accident history of the last five years, and an evaluation of worst-case and alternative accidental releases; Prevention program that includes safety precautions and maintenance, monitoring, and employee training measures; and Emergency response program that spells out emergency health care, employee training measures and procedures for informing the public and response agencies (e.g the fire department) should an accident occur.

Date of Government Version: 04/25/2019  
Date Data Arrived at EDR: 05/02/2019  
Date Made Active in Reports: 05/23/2019  
Number of Days to Update: 21

Source: Environmental Protection Agency  
Telephone: 202-564-8600  
Last EDR Contact: 10/21/2019  
Next Scheduled EDR Contact: 02/03/2020  
Data Release Frequency: Varies

## RAATS: RCRA Administrative Action Tracking System

RCRA Administration Action Tracking System. RAATS contains records based on enforcement actions issued under RCRA pertaining to major violators and includes administrative and civil actions brought by the EPA. For administration actions after September 30, 1995, data entry in the RAATS database was discontinued. EPA will retain a copy of the database for historical records. It was necessary to terminate RAATS because a decrease in agency resources made it impossible to continue to update the information contained in the database.

Date of Government Version: 04/17/1995  
Date Data Arrived at EDR: 07/03/1995  
Date Made Active in Reports: 08/07/1995  
Number of Days to Update: 35

Source: EPA  
Telephone: 202-564-4104  
Last EDR Contact: 06/02/2008  
Next Scheduled EDR Contact: 09/01/2008  
Data Release Frequency: No Update Planned

## PRP: Potentially Responsible Parties

A listing of verified Potentially Responsible Parties

Date of Government Version: 08/20/2019  
Date Data Arrived at EDR: 09/05/2019  
Date Made Active in Reports: 09/23/2019  
Number of Days to Update: 18

Source: EPA  
Telephone: 202-564-6023  
Last EDR Contact: 11/07/2019  
Next Scheduled EDR Contact: 02/17/2020  
Data Release Frequency: Quarterly

## PADS: PCB Activity Database System

PCB Activity Database. PADS Identifies generators, transporters, commercial storers and/or brokers and disposers of PCB's who are required to notify the EPA of such activities.

# GOVERNMENT RECORDS SEARCHED / DATA CURRENCY TRACKING

Date of Government Version: 03/20/2019  
Date Data Arrived at EDR: 04/10/2019  
Date Made Active in Reports: 05/14/2019  
Number of Days to Update: 34

Source: EPA  
Telephone: 202-566-0500  
Last EDR Contact: 10/11/2019  
Next Scheduled EDR Contact: 01/20/2020  
Data Release Frequency: Annually

## ICIS: Integrated Compliance Information System

The Integrated Compliance Information System (ICIS) supports the information needs of the national enforcement and compliance program as well as the unique needs of the National Pollutant Discharge Elimination System (NPDES) program.

Date of Government Version: 11/18/2016  
Date Data Arrived at EDR: 11/23/2016  
Date Made Active in Reports: 02/10/2017  
Number of Days to Update: 79

Source: Environmental Protection Agency  
Telephone: 202-564-2501  
Last EDR Contact: 10/07/2019  
Next Scheduled EDR Contact: 01/20/2020  
Data Release Frequency: Quarterly

**FTTS: FIFRA/ TSCA Tracking System - FIFRA (Federal Insecticide, Fungicide, & Rodenticide Act)/TSCA (Toxic Substances Control Act)**  
FTTS tracks administrative cases and pesticide enforcement actions and compliance activities related to FIFRA, TSCA and EPCRA (Emergency Planning and Community Right-to-Know Act). To maintain currency, EDR contacts the Agency on a quarterly basis.

Date of Government Version: 04/09/2009  
Date Data Arrived at EDR: 04/16/2009  
Date Made Active in Reports: 05/11/2009  
Number of Days to Update: 25

Source: EPA/Office of Prevention, Pesticides and Toxic Substances  
Telephone: 202-566-1667  
Last EDR Contact: 08/18/2017  
Next Scheduled EDR Contact: 12/04/2017  
Data Release Frequency: No Update Planned

**FTTS INSP: FIFRA/ TSCA Tracking System - FIFRA (Federal Insecticide, Fungicide, & Rodenticide Act)/TSCA (Toxic Substances Control Act)**  
A listing of FIFRA/TSCA Tracking System (FTTS) inspections and enforcements.

Date of Government Version: 04/09/2009  
Date Data Arrived at EDR: 04/16/2009  
Date Made Active in Reports: 05/11/2009  
Number of Days to Update: 25

Source: EPA  
Telephone: 202-566-1667  
Last EDR Contact: 08/18/2017  
Next Scheduled EDR Contact: 12/04/2017  
Data Release Frequency: No Update Planned

## MLTS: Material Licensing Tracking System

MLTS is maintained by the Nuclear Regulatory Commission and contains a list of approximately 8,100 sites which possess or use radioactive materials and which are subject to NRC licensing requirements. To maintain currency, EDR contacts the Agency on a quarterly basis.

Date of Government Version: 06/20/2019  
Date Data Arrived at EDR: 06/20/2019  
Date Made Active in Reports: 08/08/2019  
Number of Days to Update: 49

Source: Nuclear Regulatory Commission  
Telephone: 301-415-7169  
Last EDR Contact: 10/25/2019  
Next Scheduled EDR Contact: 02/03/2020  
Data Release Frequency: Quarterly

## COAL ASH DOE: Steam-Electric Plant Operation Data

A listing of power plants that store ash in surface ponds.

Date of Government Version: 12/31/2005  
Date Data Arrived at EDR: 08/07/2009  
Date Made Active in Reports: 10/22/2009  
Number of Days to Update: 76

Source: Department of Energy  
Telephone: 202-586-8719  
Last EDR Contact: 11/06/2019  
Next Scheduled EDR Contact: 12/16/2019  
Data Release Frequency: Varies

## COAL ASH EPA: Coal Combustion Residues Surface Impoundments List

A listing of coal combustion residues surface impoundments with high hazard potential ratings.

# GOVERNMENT RECORDS SEARCHED / DATA CURRENCY TRACKING

Date of Government Version: 01/12/2017  
Date Data Arrived at EDR: 03/05/2019  
Date Made Active in Reports: 11/11/2019  
Number of Days to Update: 251

Source: Environmental Protection Agency  
Telephone: N/A  
Last EDR Contact: 09/03/2019  
Next Scheduled EDR Contact: 12/16/2019  
Data Release Frequency: Varies

## PCB TRANSFORMER: PCB Transformer Registration Database

The database of PCB transformer registrations that includes all PCB registration submittals.

Date of Government Version: 05/24/2017  
Date Data Arrived at EDR: 11/30/2017  
Date Made Active in Reports: 12/15/2017  
Number of Days to Update: 15

Source: Environmental Protection Agency  
Telephone: 202-566-0517  
Last EDR Contact: 11/06/2019  
Next Scheduled EDR Contact: 02/17/2020  
Data Release Frequency: Varies

## RADINFO: Radiation Information Database

The Radiation Information Database (RADINFO) contains information about facilities that are regulated by U.S. Environmental Protection Agency (EPA) regulations for radiation and radioactivity.

Date of Government Version: 07/01/2019  
Date Data Arrived at EDR: 07/01/2019  
Date Made Active in Reports: 09/23/2019  
Number of Days to Update: 84

Source: Environmental Protection Agency  
Telephone: 202-343-9775  
Last EDR Contact: 11/12/2019  
Next Scheduled EDR Contact: 01/13/2020  
Data Release Frequency: Quarterly

## HIST FTTS: FIFRA/TSCA Tracking System Administrative Case Listing

A complete administrative case listing from the FIFRA/TSCA Tracking System (FTTS) for all ten EPA regions. The information was obtained from the National Compliance Database (NCDB). NCDB supports the implementation of FIFRA (Federal Insecticide, Fungicide, and Rodenticide Act) and TSCA (Toxic Substances Control Act). Some EPA regions are now closing out records. Because of that, and the fact that some EPA regions are not providing EPA Headquarters with updated records, it was decided to create a HIST FTTS database. It included records that may not be included in the newer FTTS database updates. This database is no longer updated.

Date of Government Version: 10/19/2006  
Date Data Arrived at EDR: 03/01/2007  
Date Made Active in Reports: 04/10/2007  
Number of Days to Update: 40

Source: Environmental Protection Agency  
Telephone: 202-564-2501  
Last EDR Contact: 12/17/2007  
Next Scheduled EDR Contact: 03/17/2008  
Data Release Frequency: No Update Planned

## HIST FTTS INSP: FIFRA/TSCA Tracking System Inspection & Enforcement Case Listing

A complete inspection and enforcement case listing from the FIFRA/TSCA Tracking System (FTTS) for all ten EPA regions. The information was obtained from the National Compliance Database (NCDB). NCDB supports the implementation of FIFRA (Federal Insecticide, Fungicide, and Rodenticide Act) and TSCA (Toxic Substances Control Act). Some EPA regions are now closing out records. Because of that, and the fact that some EPA regions are not providing EPA Headquarters with updated records, it was decided to create a HIST FTTS database. It included records that may not be included in the newer FTTS database updates. This database is no longer updated.

Date of Government Version: 10/19/2006  
Date Data Arrived at EDR: 03/01/2007  
Date Made Active in Reports: 04/10/2007  
Number of Days to Update: 40

Source: Environmental Protection Agency  
Telephone: 202-564-2501  
Last EDR Contact: 12/17/2008  
Next Scheduled EDR Contact: 03/17/2008  
Data Release Frequency: No Update Planned

## DOT OPS: Incident and Accident Data

Department of Transportation, Office of Pipeline Safety Incident and Accident data.

Date of Government Version: 07/01/2019  
Date Data Arrived at EDR: 07/31/2019  
Date Made Active in Reports: 10/24/2019  
Number of Days to Update: 85

Source: Department of Transportation, Office of Pipeline Safety  
Telephone: 202-366-4595  
Last EDR Contact: 10/29/2019  
Next Scheduled EDR Contact: 02/10/2020  
Data Release Frequency: Quarterly

# GOVERNMENT RECORDS SEARCHED / DATA CURRENCY TRACKING

## CONSENT: Superfund (CERCLA) Consent Decrees

Major legal settlements that establish responsibility and standards for cleanup at NPL (Superfund) sites. Released periodically by United States District Courts after settlement by parties to litigation matters.

Date of Government Version: 06/30/2019	Source: Department of Justice, Consent Decree Library
Date Data Arrived at EDR: 07/16/2019	Telephone: Varies
Date Made Active in Reports: 10/02/2019	Last EDR Contact: 10/02/2019
Number of Days to Update: 78	Next Scheduled EDR Contact: 01/20/2020
	Data Release Frequency: Varies

## BRS: Biennial Reporting System

The Biennial Reporting System is a national system administered by the EPA that collects data on the generation and management of hazardous waste. BRS captures detailed data from two groups: Large Quantity Generators (LQG) and Treatment, Storage, and Disposal Facilities.

Date of Government Version: 12/31/2015	Source: EPA/NTIS
Date Data Arrived at EDR: 02/22/2017	Telephone: 800-424-9346
Date Made Active in Reports: 09/28/2017	Last EDR Contact: 09/16/2019
Number of Days to Update: 218	Next Scheduled EDR Contact: 01/06/2020
	Data Release Frequency: Biennially

## INDIAN RESERV: Indian Reservations

This map layer portrays Indian administered lands of the United States that have any area equal to or greater than 640 acres.

Date of Government Version: 12/31/2014	Source: USGS
Date Data Arrived at EDR: 07/14/2015	Telephone: 202-208-3710
Date Made Active in Reports: 01/10/2017	Last EDR Contact: 10/06/2019
Number of Days to Update: 546	Next Scheduled EDR Contact: 01/19/2020
	Data Release Frequency: Semi-Annually

## FUSRAP: Formerly Utilized Sites Remedial Action Program

DOE established the Formerly Utilized Sites Remedial Action Program (FUSRAP) in 1974 to remediate sites where radioactive contamination remained from Manhattan Project and early U.S. Atomic Energy Commission (AEC) operations.

Date of Government Version: 08/08/2017	Source: Department of Energy
Date Data Arrived at EDR: 09/11/2018	Telephone: 202-586-3559
Date Made Active in Reports: 09/14/2018	Last EDR Contact: 11/04/2019
Number of Days to Update: 3	Next Scheduled EDR Contact: 02/17/2020
	Data Release Frequency: Varies

## UMTRA: Uranium Mill Tailings Sites

Uranium ore was mined by private companies for federal government use in national defense programs. When the mills shut down, large piles of the sand-like material (mill tailings) remain after uranium has been extracted from the ore. Levels of human exposure to radioactive materials from the piles are low; however, in some cases tailings were used as construction materials before the potential health hazards of the tailings were recognized.

Date of Government Version: 08/01/2019	Source: Department of Energy
Date Data Arrived at EDR: 08/21/2019	Telephone: 505-845-0011
Date Made Active in Reports: 11/11/2019	Last EDR Contact: 08/21/2019
Number of Days to Update: 82	Next Scheduled EDR Contact: 12/02/2019
	Data Release Frequency: Varies

## LEAD SMELTER 1: Lead Smelter Sites

A listing of former lead smelter site locations.

Date of Government Version: 07/19/2019	Source: Environmental Protection Agency
Date Data Arrived at EDR: 07/30/2019	Telephone: 703-603-8787
Date Made Active in Reports: 09/03/2019	Last EDR Contact: 11/07/2019
Number of Days to Update: 35	Next Scheduled EDR Contact: 01/13/2020
	Data Release Frequency: Varies

# GOVERNMENT RECORDS SEARCHED / DATA CURRENCY TRACKING

## LEAD SMELTER 2: Lead Smelter Sites

A list of several hundred sites in the U.S. where secondary lead smelting was done from 1931 and 1964. These sites may pose a threat to public health through ingestion or inhalation of contaminated soil or dust

Date of Government Version: 04/05/2001	Source: American Journal of Public Health
Date Data Arrived at EDR: 10/27/2010	Telephone: 703-305-6451
Date Made Active in Reports: 12/02/2010	Last EDR Contact: 12/02/2009
Number of Days to Update: 36	Next Scheduled EDR Contact: N/A
	Data Release Frequency: No Update Planned

## US AIRS (AFS): Aerometric Information Retrieval System Facility Subsystem (AFS)

The database is a sub-system of Aerometric Information Retrieval System (AIRS). AFS contains compliance data on air pollution point sources regulated by the U.S. EPA and/or state and local air regulatory agencies. This information comes from source reports by various stationary sources of air pollution, such as electric power plants, steel mills, factories, and universities, and provides information about the air pollutants they produce. Action, air program, air program pollutant, and general level plant data. It is used to track emissions and compliance data from industrial plants.

Date of Government Version: 10/12/2016	Source: EPA
Date Data Arrived at EDR: 10/26/2016	Telephone: 202-564-2496
Date Made Active in Reports: 02/03/2017	Last EDR Contact: 09/26/2017
Number of Days to Update: 100	Next Scheduled EDR Contact: 01/08/2018
	Data Release Frequency: Annually

## US AIRS MINOR: Air Facility System Data

A listing of minor source facilities.

Date of Government Version: 10/12/2016	Source: EPA
Date Data Arrived at EDR: 10/26/2016	Telephone: 202-564-2496
Date Made Active in Reports: 02/03/2017	Last EDR Contact: 09/26/2017
Number of Days to Update: 100	Next Scheduled EDR Contact: 01/08/2018
	Data Release Frequency: Annually

## MINES VIOLATIONS: MSHA Violation Assessment Data

Mines violation and assessment information. Department of Labor, Mine Safety & Health Administration.

Date of Government Version: 06/06/2019	Source: DOL, Mine Safety & Health Admi
Date Data Arrived at EDR: 06/06/2019	Telephone: 202-693-9424
Date Made Active in Reports: 10/24/2019	Last EDR Contact: 09/12/2019
Number of Days to Update: 140	Next Scheduled EDR Contact: 12/16/2019
	Data Release Frequency: Quarterly

## US MINES: Mines Master Index File

Contains all mine identification numbers issued for mines active or opened since 1971. The data also includes violation information.

Date of Government Version: 08/01/2019	Source: Department of Labor, Mine Safety and Health Administration
Date Data Arrived at EDR: 08/27/2019	Telephone: 303-231-5959
Date Made Active in Reports: 11/11/2019	Last EDR Contact: 08/27/2019
Number of Days to Update: 76	Next Scheduled EDR Contact: 12/09/2019
	Data Release Frequency: Semi-Annually

## US MINES 2: Ferrous and Nonferrous Metal Mines Database Listing

This map layer includes ferrous (ferrous metal mines are facilities that extract ferrous metals, such as iron ore or molybdenum) and nonferrous (Nonferrous metal mines are facilities that extract nonferrous metals, such as gold, silver, copper, zinc, and lead) metal mines in the United States.

Date of Government Version: 12/05/2005	Source: USGS
Date Data Arrived at EDR: 02/29/2008	Telephone: 703-648-7709
Date Made Active in Reports: 04/18/2008	Last EDR Contact: 08/30/2019
Number of Days to Update: 49	Next Scheduled EDR Contact: 12/09/2019
	Data Release Frequency: Varies

# GOVERNMENT RECORDS SEARCHED / DATA CURRENCY TRACKING

## US MINES 3: Active Mines & Mineral Plants Database Listing

Active Mines and Mineral Processing Plant operations for commodities monitored by the Minerals Information Team of the USGS.

Date of Government Version: 04/14/2011	Source: USGS
Date Data Arrived at EDR: 06/08/2011	Telephone: 703-648-7709
Date Made Active in Reports: 09/13/2011	Last EDR Contact: 08/30/2019
Number of Days to Update: 97	Next Scheduled EDR Contact: 12/09/2019
	Data Release Frequency: Varies

## ABANDONED MINES: Abandoned Mines

An inventory of land and water impacted by past mining (primarily coal mining) is maintained by OSMRE to provide information needed to implement the Surface Mining Control and Reclamation Act of 1977 (SMCRA). The inventory contains information on the location, type, and extent of AML impacts, as well as, information on the cost associated with the reclamation of those problems. The inventory is based upon field surveys by State, Tribal, and OSMRE program officials. It is dynamic to the extent that it is modified as new problems are identified and existing problems are reclaimed.

Date of Government Version: 09/10/2019	Source: Department of Interior
Date Data Arrived at EDR: 09/10/2019	Telephone: 202-208-2609
Date Made Active in Reports: 10/17/2019	Last EDR Contact: 09/10/2019
Number of Days to Update: 37	Next Scheduled EDR Contact: 12/23/2019
	Data Release Frequency: Quarterly

## FINDS: Facility Index System/Facility Registry System

Facility Index System. FINDS contains both facility information and 'pointers' to other sources that contain more detail. EDR includes the following FINDS databases in this report: PCS (Permit Compliance System), AIRS (Aerometric Information Retrieval System), DOCKET (Enforcement Docket used to manage and track information on civil judicial enforcement cases for all environmental statutes), FURS (Federal Underground Injection Control), C-DOCKET (Criminal Docket System used to track criminal enforcement actions for all environmental statutes), FFIS (Federal Facilities Information System), STATE (State Environmental Laws and Statutes), and PADS (PCB Activity Data System).

Date of Government Version: 05/03/2019	Source: EPA
Date Data Arrived at EDR: 06/05/2019	Telephone: (404) 562-9900
Date Made Active in Reports: 09/03/2019	Last EDR Contact: 09/04/2019
Number of Days to Update: 90	Next Scheduled EDR Contact: 12/16/2019
	Data Release Frequency: Quarterly

## ECHO: Enforcement & Compliance History Information

ECHO provides integrated compliance and enforcement information for about 800,000 regulated facilities nationwide.

Date of Government Version: 07/06/2019	Source: Environmental Protection Agency
Date Data Arrived at EDR: 07/09/2019	Telephone: 202-564-2280
Date Made Active in Reports: 10/02/2019	Last EDR Contact: 10/08/2019
Number of Days to Update: 85	Next Scheduled EDR Contact: 01/20/2020
	Data Release Frequency: Quarterly

## DOCKET HWC: Hazardous Waste Compliance Docket Listing

A complete list of the Federal Agency Hazardous Waste Compliance Docket Facilities.

Date of Government Version: 05/31/2018	Source: Environmental Protection Agency
Date Data Arrived at EDR: 07/26/2018	Telephone: 202-564-0527
Date Made Active in Reports: 10/05/2018	Last EDR Contact: 08/21/2019
Number of Days to Update: 71	Next Scheduled EDR Contact: 12/09/2019
	Data Release Frequency: Varies

## UXO: Unexploded Ordnance Sites

A listing of unexploded ordnance site locations

# GOVERNMENT RECORDS SEARCHED / DATA CURRENCY TRACKING

Date of Government Version: 12/31/2017  
Date Data Arrived at EDR: 01/17/2019  
Date Made Active in Reports: 04/01/2019  
Number of Days to Update: 74

Source: Department of Defense  
Telephone: 703-704-1564  
Last EDR Contact: 10/10/2019  
Next Scheduled EDR Contact: 01/27/2020  
Data Release Frequency: Varies

## FUELS PROGRAM: EPA Fuels Program Registered Listing

This listing includes facilities that are registered under the Part 80 (Code of Federal Regulations) EPA Fuels Programs. All companies now are required to submit new and updated registrations.

Date of Government Version: 08/19/2019  
Date Data Arrived at EDR: 08/20/2019  
Date Made Active in Reports: 11/11/2019  
Number of Days to Update: 83

Source: EPA  
Telephone: 800-385-6164  
Last EDR Contact: 08/20/2019  
Next Scheduled EDR Contact: 12/02/2019  
Data Release Frequency: Quarterly

## AIRS: Permitted Facility & Emissions Listing

A listing of permitted Air facilities and emissions data.

Date of Government Version: 09/18/2019  
Date Data Arrived at EDR: 09/18/2019  
Date Made Active in Reports: 10/28/2019  
Number of Days to Update: 40

Source: Department of Natural Resources  
Telephone: 404-363-7000  
Last EDR Contact: 11/14/2019  
Next Scheduled EDR Contact: 03/02/2020  
Data Release Frequency: Varies

## COAL ASH: Coal Ash Disposal Site Listing

A listing of coal ash landfills.

Date of Government Version: 08/01/2014  
Date Data Arrived at EDR: 08/05/2014  
Date Made Active in Reports: 09/02/2014  
Number of Days to Update: 28

Source: Department of Natural Resources  
Telephone: 404-362-2537  
Last EDR Contact: 11/07/2019  
Next Scheduled EDR Contact: 02/10/2020  
Data Release Frequency: Varies

## DRYCLEANERS: Drycleaner Database

A list of drycleaners in the state. The listing includes drycleaner facilities, that use perchloroethylene, that responded to the Notification of Compliance Status forms. It also includes those businesses that are pick-up stores only and do not conduct dry cleaning on site.

Date of Government Version: 12/22/2014  
Date Data Arrived at EDR: 12/23/2014  
Date Made Active in Reports: 01/27/2015  
Number of Days to Update: 35

Source: Department of Natural Resources  
Telephone: 404-363-7000  
Last EDR Contact: 10/31/2019  
Next Scheduled EDR Contact: 02/17/2020  
Data Release Frequency: Varies

## Financial Assurance 1: Financial Assurance Information Listing

A listing of financial assurance information for underground storage tank facilities.

Date of Government Version: 05/29/2019  
Date Data Arrived at EDR: 06/12/2019  
Date Made Active in Reports: 08/05/2019  
Number of Days to Update: 54

Source: Department of Natural Resources  
Telephone: 404-362-4892  
Last EDR Contact: 09/13/2019  
Next Scheduled EDR Contact: 12/23/2019  
Data Release Frequency: Varies

## Financial Assurance 2: Financial Assurance Information Listing

Financial assurance information listing for solid waste facilities.

Date of Government Version: 07/08/2019  
Date Data Arrived at EDR: 07/09/2019  
Date Made Active in Reports: 08/26/2019  
Number of Days to Update: 48

Source: Department of Natural Resources  
Telephone: 404-362-2537  
Last EDR Contact: 11/14/2019  
Next Scheduled EDR Contact: 01/20/2020  
Data Release Frequency: Varies

# GOVERNMENT RECORDS SEARCHED / DATA CURRENCY TRACKING

## NPDES: NPDES Wastewater Permit List

A listing of NPDES wastewater permits issued by the Watershed Protection Branch.

Date of Government Version: 08/19/2019	Source: Department of Natural Resources
Date Data Arrived at EDR: 08/28/2019	Telephone: 404-362-2680
Date Made Active in Reports: 10/28/2019	Last EDR Contact: 10/31/2019
Number of Days to Update: 61	Next Scheduled EDR Contact: 02/17/2020
	Data Release Frequency: Varies

## TIER 2: Tier 2 Data Listing

A listing of facilities which store or manufacture hazardous materials and submit a chemical inventory report.

Date of Government Version: 12/31/2018	Source: Department of Natural Resources
Date Data Arrived at EDR: 08/26/2019	Telephone: 404-656-4852
Date Made Active in Reports: 10/28/2019	Last EDR Contact: 08/21/2019
Number of Days to Update: 63	Next Scheduled EDR Contact: 12/09/2019
	Data Release Frequency: Annually

## UIC: Underground Injection Control

Underground injection control

Date of Government Version: 07/10/2019	Source: Department of Natural Resources
Date Data Arrived at EDR: 07/11/2019	Telephone: 404-463-2382
Date Made Active in Reports: 08/26/2019	Last EDR Contact: 09/05/2019
Number of Days to Update: 46	Next Scheduled EDR Contact: 12/23/2019
	Data Release Frequency: Varies

## MINES MRDS: Mineral Resources Data System

Mineral Resources Data System

Date of Government Version: 04/06/2018	Source: USGS
Date Data Arrived at EDR: 10/21/2019	Telephone: 703-648-6533
Date Made Active in Reports: 10/24/2019	Last EDR Contact: 08/30/2019
Number of Days to Update: 3	Next Scheduled EDR Contact: 12/09/2019
	Data Release Frequency: Varies

## EDR HIGH RISK HISTORICAL RECORDS

### ***EDR Exclusive Records***

#### EDR MGP: EDR Proprietary Manufactured Gas Plants

The EDR Proprietary Manufactured Gas Plant Database includes records of coal gas plants (manufactured gas plants) compiled by EDR's researchers. Manufactured gas sites were used in the United States from the 1800's to 1950's to produce a gas that could be distributed and used as fuel. These plants used whale oil, rosin, coal, or a mixture of coal, oil, and water that also produced a significant amount of waste. Many of the byproducts of the gas production, such as coal tar (oily waste containing volatile and non-volatile chemicals), sludges, oils and other compounds are potentially hazardous to human health and the environment. The byproduct from this process was frequently disposed of directly at the plant site and can remain or spread slowly, serving as a continuous source of soil and groundwater contamination.

Date of Government Version: N/A	Source: EDR, Inc.
Date Data Arrived at EDR: N/A	Telephone: N/A
Date Made Active in Reports: N/A	Last EDR Contact: N/A
Number of Days to Update: N/A	Next Scheduled EDR Contact: N/A
	Data Release Frequency: No Update Planned

#### EDR Hist Auto: EDR Exclusive Historical Auto Stations

EDR has searched selected national collections of business directories and has collected listings of potential gas station/filling station/service station sites that were available to EDR researchers. EDR's review was limited to those categories of sources that might, in EDR's opinion, include gas station/filling station/service station establishments. The categories reviewed included, but were not limited to gas, gas station, gasoline station, filling station, auto, automobile repair, auto service station, service station, etc. This database falls within a category of information EDR classifies as "High Risk Historical Records", or HRHR. EDR's HRHR effort presents unique and sometimes proprietary data about past sites and operations that typically create environmental concerns, but may not show up in current government records searches.

# GOVERNMENT RECORDS SEARCHED / DATA CURRENCY TRACKING

Date of Government Version: N/A  
Date Data Arrived at EDR: N/A  
Date Made Active in Reports: N/A  
Number of Days to Update: N/A

Source: EDR, Inc.  
Telephone: N/A  
Last EDR Contact: N/A  
Next Scheduled EDR Contact: N/A  
Data Release Frequency: Varies

## EDR Hist Cleaner: EDR Exclusive Historical Cleaners

EDR has searched selected national collections of business directories and has collected listings of potential dry cleaner sites that were available to EDR researchers. EDR's review was limited to those categories of sources that might, in EDR's opinion, include dry cleaning establishments. The categories reviewed included, but were not limited to dry cleaners, cleaners, laundry, laundromat, cleaning/laundry, wash & dry etc. This database falls within a category of information EDR classifies as "High Risk Historical Records", or HRHR. EDR's HRHR effort presents unique and sometimes proprietary data about past sites and operations that typically create environmental concerns, but may not show up in current government records searches.

Date of Government Version: N/A  
Date Data Arrived at EDR: N/A  
Date Made Active in Reports: N/A  
Number of Days to Update: N/A

Source: EDR, Inc.  
Telephone: N/A  
Last EDR Contact: N/A  
Next Scheduled EDR Contact: N/A  
Data Release Frequency: Varies

## EDR RECOVERED GOVERNMENT ARCHIVES

### *Exclusive Recovered Govt. Archives*

#### RGA HWS: Recovered Government Archive State Hazardous Waste Facilities List

The EDR Recovered Government Archive State Hazardous Waste database provides a list of SHWS incidents derived from historical databases and includes many records that no longer appear in current government lists. Compiled from Records formerly available from the Department of Environmental Protection in Georgia.

Date of Government Version: N/A  
Date Data Arrived at EDR: 07/01/2013  
Date Made Active in Reports: 12/24/2013  
Number of Days to Update: 176

Source: Department of Environmental Protection  
Telephone: N/A  
Last EDR Contact: 06/01/2012  
Next Scheduled EDR Contact: N/A  
Data Release Frequency: Varies

#### RGA LF: Recovered Government Archive Solid Waste Facilities List

The EDR Recovered Government Archive Landfill database provides a list of landfills derived from historical databases and includes many records that no longer appear in current government lists. Compiled from Records formerly available from the Department of Natural Resources in Georgia.

Date of Government Version: N/A  
Date Data Arrived at EDR: 07/01/2013  
Date Made Active in Reports: 01/13/2014  
Number of Days to Update: 196

Source: Department of Natural Resources  
Telephone: N/A  
Last EDR Contact: 06/01/2012  
Next Scheduled EDR Contact: N/A  
Data Release Frequency: Varies

#### RGA LUST: Recovered Government Archive Leaking Underground Storage Tank

The EDR Recovered Government Archive Leaking Underground Storage Tank database provides a list of LUST incidents derived from historical databases and includes many records that no longer appear in current government lists. Compiled from Records formerly available from the Environmental Protection Division in Georgia.

Date of Government Version: N/A  
Date Data Arrived at EDR: 07/01/2013  
Date Made Active in Reports: 12/24/2013  
Number of Days to Update: 176

Source: Environmental Protection Division  
Telephone: N/A  
Last EDR Contact: 06/01/2012  
Next Scheduled EDR Contact: N/A  
Data Release Frequency: Varies

# GOVERNMENT RECORDS SEARCHED / DATA CURRENCY TRACKING

## OTHER DATABASE(S)

Depending on the geographic area covered by this report, the data provided in these specialty databases may or may not be complete. For example, the existence of wetlands information data in a specific report does not mean that all wetlands in the area covered by the report are included. Moreover, the absence of any reported wetlands information does not necessarily mean that wetlands do not exist in the area covered by the report.

### CT MANIFEST: Hazardous Waste Manifest Data

Facility and manifest data. Manifest is a document that lists and tracks hazardous waste from the generator through transporters to a tsd facility.

Date of Government Version: 05/14/2019	Source: Department of Energy & Environmental Protection
Date Data Arrived at EDR: 05/14/2019	Telephone: 860-424-3375
Date Made Active in Reports: 08/05/2019	Last EDR Contact: 11/11/2019
Number of Days to Update: 83	Next Scheduled EDR Contact: 02/24/2020
	Data Release Frequency: No Update Planned

### NJ MANIFEST: Manifest Information

Hazardous waste manifest information.

Date of Government Version: 12/31/2018	Source: Department of Environmental Protection
Date Data Arrived at EDR: 04/10/2019	Telephone: N/A
Date Made Active in Reports: 05/16/2019	Last EDR Contact: 10/02/2019
Number of Days to Update: 36	Next Scheduled EDR Contact: 01/20/2020
	Data Release Frequency: Annually

### NY MANIFEST: Facility and Manifest Data

Manifest is a document that lists and tracks hazardous waste from the generator through transporters to a TSD facility.

Date of Government Version: 01/01/2019	Source: Department of Environmental Conservation
Date Data Arrived at EDR: 05/01/2019	Telephone: 518-402-8651
Date Made Active in Reports: 06/21/2019	Last EDR Contact: 10/29/2019
Number of Days to Update: 51	Next Scheduled EDR Contact: 02/10/2020
	Data Release Frequency: Quarterly

### PA MANIFEST: Manifest Information

Hazardous waste manifest information.

Date of Government Version: 06/30/2018	Source: Department of Environmental Protection
Date Data Arrived at EDR: 07/19/2019	Telephone: 717-783-8990
Date Made Active in Reports: 09/10/2019	Last EDR Contact: 10/09/2019
Number of Days to Update: 53	Next Scheduled EDR Contact: 12/07/2020
	Data Release Frequency: Annually

### RI MANIFEST: Manifest information

Hazardous waste manifest information

Date of Government Version: 12/31/2017	Source: Department of Environmental Management
Date Data Arrived at EDR: 02/23/2018	Telephone: 401-222-2797
Date Made Active in Reports: 04/09/2018	Last EDR Contact: 11/14/2019
Number of Days to Update: 45	Next Scheduled EDR Contact: 03/02/2020
	Data Release Frequency: Annually

### WI MANIFEST: Manifest Information

Hazardous waste manifest information.

Date of Government Version: 05/31/2018	Source: Department of Natural Resources
Date Data Arrived at EDR: 06/19/2019	Telephone: N/A
Date Made Active in Reports: 09/03/2019	Last EDR Contact: 09/06/2019
Number of Days to Update: 76	Next Scheduled EDR Contact: 12/23/2019
	Data Release Frequency: Annually

## GOVERNMENT RECORDS SEARCHED / DATA CURRENCY TRACKING

### Oil/Gas Pipelines

Source: Endeavor Business Media

Petroleum Bundle (Crude Oil, Refined Products, Petrochemicals, Gas Liquids (LPG/NGL), and Specialty Gases (Miscellaneous)) N = Natural Gas Bundle (Natural Gas, Gas Liquids (LPG/NGL), and Specialty Gases (Miscellaneous)). This map includes information copyrighted by Endeavor Business Media. This information is provided on a best effort basis and Endeavor Business Media does not guarantee its accuracy nor warrant its fitness for any particular purpose. Such information has been reprinted with the permission of Endeavor Business Media.

### Electric Power Transmission Line Data

Source: Endeavor Business Media

This map includes information copyrighted by Endeavor Business Media. This information is provided on a best effort basis and Endeavor Business Media does not guarantee its accuracy nor warrant its fitness for any particular purpose. Such information has been reprinted with the permission of Endeavor Business Media.

**Sensitive Receptors:** There are individuals deemed sensitive receptors due to their fragile immune systems and special sensitivity to environmental discharges. These sensitive receptors typically include the elderly, the sick, and children. While the location of all sensitive receptors cannot be determined, EDR indicates those buildings and facilities - schools, daycares, hospitals, medical centers, and nursing homes - where individuals who are sensitive receptors are likely to be located.

### AHA Hospitals:

Source: American Hospital Association, Inc.

Telephone: 312-280-5991

The database includes a listing of hospitals based on the American Hospital Association's annual survey of hospitals.

### Medical Centers: Provider of Services Listing

Source: Centers for Medicare & Medicaid Services

Telephone: 410-786-3000

A listing of hospitals with Medicare provider number, produced by Centers of Medicare & Medicaid Services, a federal agency within the U.S. Department of Health and Human Services.

### Nursing Homes

Source: National Institutes of Health

Telephone: 301-594-6248

Information on Medicare and Medicaid certified nursing homes in the United States.

### Public Schools

Source: National Center for Education Statistics

Telephone: 202-502-7300

The National Center for Education Statistics' primary database on elementary and secondary public education in the United States. It is a comprehensive, annual, national statistical database of all public elementary and secondary schools and school districts, which contains data that are comparable across all states.

### Private Schools

Source: National Center for Education Statistics

Telephone: 202-502-7300

The National Center for Education Statistics' primary database on private school locations in the United States.

### Daycare Centers: Child Care Centers

Source: Department of Human Resources

Telephone: 404-651-5562

**Flood Zone Data:** This data was obtained from the Federal Emergency Management Agency (FEMA). It depicts 100-year and 500-year flood zones as defined by FEMA. It includes the National Flood Hazard Layer (NFHL) which incorporates Flood Insurance Rate Map (FIRM) data and Q3 data from FEMA in areas not covered by NFHL.

Source: FEMA

Telephone: 877-336-2627

Date of Government Version: 2003, 2015

**NWI:** National Wetlands Inventory. This data, available in select counties across the country, was obtained by EDR in 2002, 2005 and 2010 from the U.S. Fish and Wildlife Service.

### State Wetlands Data: Wetlands Inventory

Source: Georgia GIS Clearinghouse

Telephone: 706-542-1581

# GOVERNMENT RECORDS SEARCHED / DATA CURRENCY TRACKING

Current USGS 7.5 Minute Topographic Map  
Source: U.S. Geological Survey

## STREET AND ADDRESS INFORMATION

© 2015 TomTom North America, Inc. All rights reserved. This material is proprietary and the subject of copyright protection and other intellectual property rights owned by or licensed to Tele Atlas North America, Inc. The use of this material is subject to the terms of a license agreement. You will be held liable for any unauthorized copying or disclosure of this material.

## **GEOCHECK<sup>®</sup> - PHYSICAL SETTING SOURCE ADDENDUM**

### **TARGET PROPERTY ADDRESS**

2140 ALVIN DR NW  
2140 ALVIN DR NW  
ATLANTA, GA 30318

### **TARGET PROPERTY COORDINATES**

Latitude (North):	33.78798 - 33° 47' 16.73"
Longitude (West):	84.454331 - 84° 27' 15.59"
Universal Tranverse Mercator:	Zone 16
UTM X (Meters):	735704.6
UTM Y (Meters):	3741367.5
Elevation:	890 ft. above sea level

### **USGS TOPOGRAPHIC MAP**

Target Property Map:	6046932 NORTHWEST ATLANTA, GA
Version Date:	2014

EDR's GeoCheck Physical Setting Source Addendum is provided to assist the environmental professional in forming an opinion about the impact of potential contaminant migration.

Assessment of the impact of contaminant migration generally has two principle investigative components:

1. Groundwater flow direction, and
2. Groundwater flow velocity.

Groundwater flow direction may be impacted by surface topography, hydrology, hydrogeology, characteristics of the soil, and nearby wells. Groundwater flow velocity is generally impacted by the nature of the geologic strata.

# GEOCHECK® - PHYSICAL SETTING SOURCE SUMMARY

## GROUNDWATER FLOW DIRECTION INFORMATION

Groundwater flow direction for a particular site is best determined by a qualified environmental professional using site-specific well data. If such data is not reasonably ascertainable, it may be necessary to rely on other sources of information, such as surface topographic information, hydrologic information, hydrogeologic data collected on nearby properties, and regional groundwater flow information (from deep aquifers).

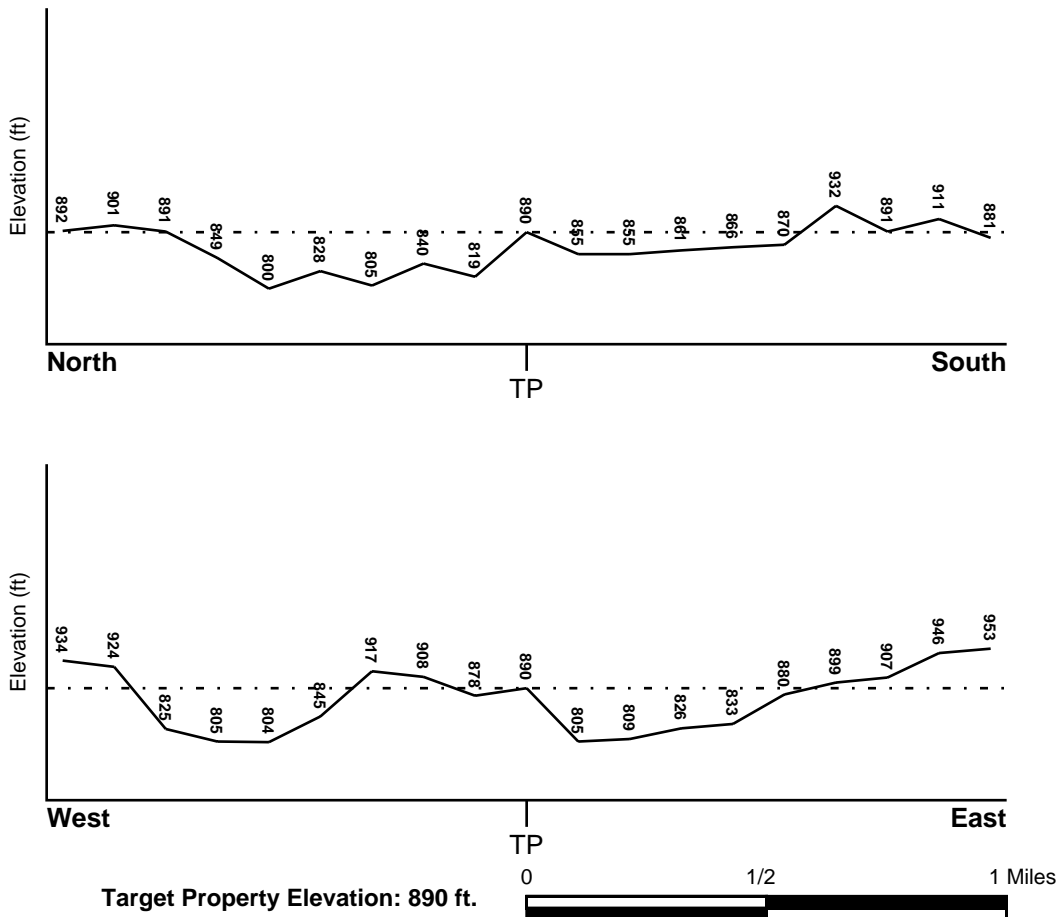
## TOPOGRAPHIC INFORMATION

Surface topography may be indicative of the direction of surficial groundwater flow. This information can be used to assist the environmental professional in forming an opinion about the impact of nearby contaminated properties or, should contamination exist on the target property, what downgradient sites might be impacted.

## TARGET PROPERTY TOPOGRAPHY

General Topographic Gradient: General East

## SURROUNDING TOPOGRAPHY: ELEVATION PROFILES



Source: Topography has been determined from the USGS 7.5' Digital Elevation Model and should be evaluated on a relative (not an absolute) basis. Relative elevation information between sites of close proximity should be field verified.

# GEOCHECK® - PHYSICAL SETTING SOURCE SUMMARY

## HYDROLOGIC INFORMATION

Surface water can act as a hydrologic barrier to groundwater flow. Such hydrologic information can be used to assist the environmental professional in forming an opinion about the impact of nearby contaminated properties or, should contamination exist on the target property, what downgradient sites might be impacted.

Refer to the Physical Setting Source Map following this summary for hydrologic information (major waterways and bodies of water).

## **FEMA FLOOD ZONE**

<u>Flood Plain Panel at Target Property</u>	<u>FEMA Source Type</u>
13121C0237F	FEMA FIRM Flood data
<u>Additional Panels in search area:</u>	<u>FEMA Source Type</u>
13067C0236H	FEMA FIRM Flood data
13121C0236F	FEMA FIRM Flood data
13121C0241F	FEMA FIRM Flood data
13121C0238F	FEMA FIRM Flood data
13121C0239F	FEMA FIRM Flood data

## **NATIONAL WETLAND INVENTORY**

<u>NWI Quad at Target Property</u> NORTHWEST ATLANTA	<u>NWI Electronic Data Coverage</u> YES - refer to the Overview Map and Detail Map
---	---

## HYDROGEOLOGIC INFORMATION

Hydrogeologic information obtained by installation of wells on a specific site can often be an indicator of groundwater flow direction in the immediate area. Such hydrogeologic information can be used to assist the environmental professional in forming an opinion about the impact of nearby contaminated properties or, should contamination exist on the target property, what downgradient sites might be impacted.

## **AQUIFLOW®**

Search Radius: 1.000 Mile.

EDR has developed the AQUIFLOW Information System to provide data on the general direction of groundwater flow at specific points. EDR has reviewed reports submitted by environmental professionals to regulatory authorities at select sites and has extracted the date of the report, groundwater flow direction as determined hydrogeologically, and the depth to water table.

<u>MAP ID</u>	<u>LOCATION FROM TP</u>	<u>GENERAL DIRECTION GROUNDWATER FLOW</u>
1	1/4 - 1/2 Mile NE	W
A2	1/2 - 1 Mile SSW	SSE
3	1/2 - 1 Mile South	SW
A4	1/2 - 1 Mile SSW	S
1G	1/4 - 1/2 Mile NE	W
2G	1/2 - 1 Mile SSW	SSE
3G	1/2 - 1 Mile SSW	S
4G	1/2 - 1 Mile South	SW

For additional site information, refer to Physical Setting Source Map Findings.

# GEOCHECK® - PHYSICAL SETTING SOURCE SUMMARY

## GROUNDWATER FLOW VELOCITY INFORMATION

Groundwater flow velocity information for a particular site is best determined by a qualified environmental professional using site specific geologic and soil strata data. If such data are not reasonably ascertainable, it may be necessary to rely on other sources of information, including geologic age identification, rock stratigraphic unit and soil characteristics data collected on nearby properties and regional soil information. In general, contaminant plumes move more quickly through sandy-gravelly types of soils than silty-clayey types of soils.

## GEOLOGIC INFORMATION IN GENERAL AREA OF TARGET PROPERTY

Geologic information can be used by the environmental professional in forming an opinion about the relative speed at which contaminant migration may be occurring.

### **ROCK STRATIGRAPHIC UNIT**

Era: Paleozoic  
System: Mississippian  
Series: migmatite  
Code: mm3 (*decoded above as Era, System & Series*)

### **GEOLOGIC AGE IDENTIFICATION**

Category: Metamorphic Rocks

Geologic Age and Rock Stratigraphic Unit Source: P.G. Schruben, R.E. Arndt and W.J. Bawiec, Geology of the Conterminous U.S. at 1:2,500,000 Scale - a digital representation of the 1974 P.B. King and H.M. Beikman Map, USGS Digital Data Series DDS - 11 (1994).

## **DOMINANT SOIL COMPOSITION IN GENERAL AREA OF TARGET PROPERTY**

The U.S. Department of Agriculture's (USDA) Soil Conservation Service (SCS) leads the National Cooperative Soil Survey (NCSS) and is responsible for collecting, storing, maintaining and distributing soil survey information for privately owned lands in the United States. A soil map in a soil survey is a representation of soil patterns in a landscape. Soil maps for STATSGO are compiled by generalizing more detailed (SSURGO) soil survey maps. The following information is based on Soil Conservation Service STATSGO data.

Soil Component Name: URBAN LAND

Soil Surface Texture: variable

Hydrologic Group: Not reported

Soil Drainage Class: Not reported

Hydric Status: Soil does not meet the requirements for a hydric soil.

Corrosion Potential - Uncoated Steel: Not Reported

Depth to Bedrock Min: > 10 inches

Depth to Bedrock Max: > 10 inches

# GEOCHECK® - PHYSICAL SETTING SOURCE SUMMARY

Soil Layer Information							
Layer	Boundary		Soil Texture Class	Classification		Permeability Rate (in/hr)	Soil Reaction (pH)
	Upper	Lower		AASHTO Group	Unified Soil		
1	0 inches	6 inches	variable	Not reported	Not reported	Max: 0.00 Min: 0.00	Max: 0.00 Min: 0.00

## OTHER SOIL TYPES IN AREA

Based on Soil Conservation Service STATSGO data, the following additional subordinant soil types may appear within the general area of target property.

Soil Surface Textures: sandy clay loam  
loam  
fine sandy loam

Surficial Soil Types: sandy clay loam  
loam  
fine sandy loam

Shallow Soil Types: clay  
sandy clay  
gravelly - loam

Deeper Soil Types: loamy fine sand  
sandy loam  
weathered bedrock

## LOCAL / REGIONAL WATER AGENCY RECORDS

EDR Local/Regional Water Agency records provide water well information to assist the environmental professional in assessing sources that may impact ground water flow direction, and in forming an opinion about the impact of contaminant migration on nearby drinking water wells.

## WELL SEARCH DISTANCE INFORMATION

<u>DATABASE</u>	<u>SEARCH DISTANCE (miles)</u>
Federal USGS	1.000
Federal FRDS PWS	Nearest PWS within 1 mile
State Database	1.000

## FEDERAL USGS WELL INFORMATION

<u>MAP ID</u>	<u>WELL ID</u>	<u>LOCATION FROM TP</u>

# GEOCHECK® - PHYSICAL SETTING SOURCE SUMMARY

## FEDERAL USGS WELL INFORMATION

<u>MAP ID</u>	<u>WELL ID</u>	<u>LOCATION FROM TP</u>
No Wells Found		

## FEDERAL FRDS PUBLIC WATER SUPPLY SYSTEM INFORMATION

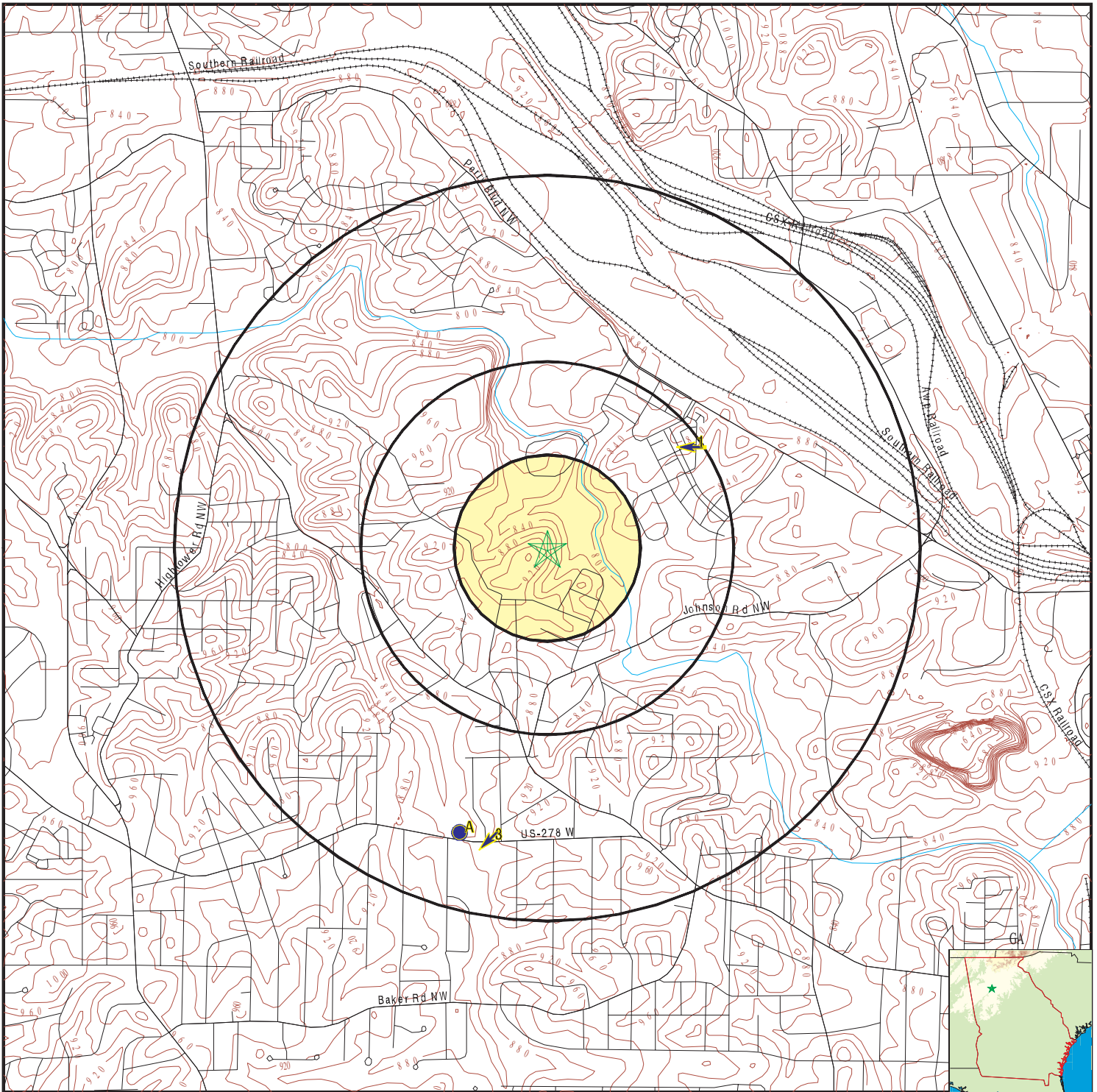
<u>MAP ID</u>	<u>WELL ID</u>	<u>LOCATION FROM TP</u>
No PWS System Found		

Note: PWS System location is not always the same as well location.

## STATE DATABASE WELL INFORMATION

<u>MAP ID</u>	<u>WELL ID</u>	<u>LOCATION FROM TP</u>
No Wells Found		

# PHYSICAL SETTING SOURCE MAP - 5872289.2s



- County Boundary
- Major Roads
- Contour Lines
- Earthquake epicenter, Richter 5 or greater
- Water Wells
- Public Water Supply Wells
- Cluster of Multiple Icons



- Groundwater Flow Direction
- Wildlife Areas
- Indeterminate Groundwater Flow at Location
- Groundwater Flow Varies at Location



SITE NAME: 2140 ALVIN DR NW  
 ADDRESS: 2140 ALVIN DR NW  
 Atlanta GA 30318  
 LAT/LONG: 33.78798 / 84.454331

CLIENT: Corp. Env. Risk Management  
 CONTACT: Sharon Douglas  
 INQUIRY #: 5872289.2s  
 DATE: November 15, 2019 4:27 pm

## GEOCHECK® - PHYSICAL SETTING SOURCE MAP FINDINGS

Map ID Direction Distance Elevation			Database	EDR ID Number
<b>1</b> <b>NE</b> <b>1/4 - 1/2 Mile</b> <b>Lower</b>	Site ID:	0600053	<b>AQUIFLOW</b>	<b>23005</b>
	Groundwater Flow:	W		
	Shallow Water Depth:	7.79		
	Deep Water Depth:	8.08		
	Average Water Depth:	Not Reported		
Date:	1/22/1998			
<b>A2</b> <b>SSW</b> <b>1/2 - 1 Mile</b> <b>Lower</b>	Site ID:	0-600761	<b>AQUIFLOW</b>	<b>19024</b>
	Groundwater Flow:	SSE		
	Shallow Water Depth:	Not Reported		
	Deep Water Depth:	Not Reported		
	Average Water Depth:	Not Reported		
Date:	01/1995			
<b>3</b> <b>South</b> <b>1/2 - 1 Mile</b> <b>Lower</b>	Site ID:	9060571	<b>AQUIFLOW</b>	<b>23086</b>
	Groundwater Flow:	SW		
	Shallow Water Depth:	27.51		
	Deep Water Depth:	30.44		
	Average Water Depth:	Not Reported		
Date:	11/9/1995			
<b>A4</b> <b>SSW</b> <b>1/2 - 1 Mile</b> <b>Lower</b>	Site ID:	9060323	<b>AQUIFLOW</b>	<b>22942</b>
	Groundwater Flow:	S		
	Shallow Water Depth:	26		
	Deep Water Depth:	31		
	Average Water Depth:	Not Reported		
Date:	3/1994			
<b>1G</b> <b>NE</b> <b>1/4 - 1/2 Mile</b> <b>Lower</b>	Site ID:	0600053	<b>AQUIFLOW</b>	<b>23005</b>
	Groundwater Flow:	W		
	Shallow Water Depth:	7.79		
	Deep Water Depth:	8.08		
	Average Water Depth:	Not Reported		
Date:	1/22/1998			
<b>2G</b> <b>SSW</b> <b>1/2 - 1 Mile</b> <b>Lower</b>	Site ID:	0-600761	<b>AQUIFLOW</b>	<b>19024</b>
	Groundwater Flow:	SSE		
	Shallow Water Depth:	Not Reported		
	Deep Water Depth:	Not Reported		
	Average Water Depth:	Not Reported		
Date:	01/1995			
<b>3G</b> <b>SSW</b> <b>1/2 - 1 Mile</b> <b>Lower</b>	Site ID:	9060323	<b>AQUIFLOW</b>	<b>22942</b>
	Groundwater Flow:	S		
	Shallow Water Depth:	26		
	Deep Water Depth:	31		
	Average Water Depth:	Not Reported		
Date:	3/1994			

## GEOCHECK® - PHYSICAL SETTING SOURCE MAP FINDINGS

Map ID  
Direction  
Distance  
Elevation

Database

EDR ID Number

**4G**  
**South**  
**1/2 - 1 Mile**  
**Lower**

Site ID: 9060571  
Groundwater Flow: SW  
Shallow Water Depth: 27.51  
Deep Water Depth: 30.44  
Average Water Depth: Not Reported  
Date: 11/9/1995

**AQUIFLOW**    **23086**

# GEOCHECK® - PHYSICAL SETTING SOURCE MAP FINDINGS RADON

## AREA RADON INFORMATION

Federal EPA Radon Zone for FULTON County: 1

- Note: Zone 1 indoor average level > 4 pCi/L.  
 : Zone 2 indoor average level >= 2 pCi/L and <= 4 pCi/L.  
 : Zone 3 indoor average level < 2 pCi/L.

Federal Area Radon Information for Zip Code: 30318

Number of sites tested: 4

Area	Average Activity	% <4 pCi/L	% 4-20 pCi/L	% >20 pCi/L
Living Area - 1st Floor	1.075 pCi/L	100%	0%	0%
Living Area - 2nd Floor	Not Reported	Not Reported	Not Reported	Not Reported
Basement	1.600 pCi/L	100%	0%	0%

# PHYSICAL SETTING SOURCE RECORDS SEARCHED

## TOPOGRAPHIC INFORMATION

### USGS 7.5' Digital Elevation Model (DEM)

Source: United States Geologic Survey

EDR acquired the USGS 7.5' Digital Elevation Model in 2002 and updated it in 2006. The 7.5 minute DEM corresponds to the USGS 1:24,000- and 1:25,000-scale topographic quadrangle maps. The DEM provides elevation data with consistent elevation units and projection.

### Current USGS 7.5 Minute Topographic Map

Source: U.S. Geological Survey

## HYDROLOGIC INFORMATION

Flood Zone Data: This data was obtained from the Federal Emergency Management Agency (FEMA). It depicts 100-year and 500-year flood zones as defined by FEMA. It includes the National Flood Hazard Layer (NFHL) which incorporates Flood Insurance Rate Map (FIRM) data and Q3 data from FEMA in areas not covered by NFHL.

Source: FEMA

Telephone: 877-336-2627

Date of Government Version: 2003, 2015

NWI: National Wetlands Inventory. This data, available in select counties across the country, was obtained by EDR in 2002, 2005 and 2010 from the U.S. Fish and Wildlife Service.

### State Wetlands Data: Wetlands Inventory

Source: Georgia GIS Clearinghouse

Telephone: 706-542-1581

## HYDROGEOLOGIC INFORMATION

### AQUIFLOW<sup>R</sup> Information System

Source: EDR proprietary database of groundwater flow information

EDR has developed the AQUIFLOW Information System (AIS) to provide data on the general direction of groundwater flow at specific points. EDR has reviewed reports submitted to regulatory authorities at select sites and has extracted the date of the report, hydrogeologically determined groundwater flow direction and depth to water table information.

## GEOLOGIC INFORMATION

### Geologic Age and Rock Stratigraphic Unit

Source: P.G. Schruben, R.E. Arndt and W.J. Bawiec, Geology of the Conterminous U.S. at 1:2,500,000 Scale - A digital representation of the 1974 P.B. King and H.M. Beikman Map, USGS Digital Data Series DDS - 11 (1994).

### STATSGO: State Soil Geographic Database

Source: Department of Agriculture, Natural Resources Conservation Service (NRCS)

The U.S. Department of Agriculture's (USDA) Natural Resources Conservation Service (NRCS) leads the national Conservation Soil Survey (NCSS) and is responsible for collecting, storing, maintaining and distributing soil survey information for privately owned lands in the United States. A soil map in a soil survey is a representation of soil patterns in a landscape. Soil maps for STATSGO are compiled by generalizing more detailed (SSURGO) soil survey maps.

### SSURGO: Soil Survey Geographic Database

Source: Department of Agriculture, Natural Resources Conservation Service (NRCS)

Telephone: 800-672-5559

SSURGO is the most detailed level of mapping done by the Natural Resources Conservation Service, mapping scales generally range from 1:12,000 to 1:63,360. Field mapping methods using national standards are used to construct the soil maps in the Soil Survey Geographic (SSURGO) database. SSURGO digitizing duplicates the original soil survey maps. This level of mapping is designed for use by landowners, townships and county natural resource planning and management.

# PHYSICAL SETTING SOURCE RECORDS SEARCHED

## LOCAL / REGIONAL WATER AGENCY RECORDS

### FEDERAL WATER WELLS

#### PWS: Public Water Systems

Source: EPA/Office of Drinking Water

Telephone: 202-564-3750

Public Water System data from the Federal Reporting Data System. A PWS is any water system which provides water to at least 25 people for at least 60 days annually. PWSs provide water from wells, rivers and other sources.

#### PWS ENF: Public Water Systems Violation and Enforcement Data

Source: EPA/Office of Drinking Water

Telephone: 202-564-3750

Violation and Enforcement data for Public Water Systems from the Safe Drinking Water Information System (SDWIS) after August 1995. Prior to August 1995, the data came from the Federal Reporting Data System (FRDS).

#### USGS Water Wells: USGS National Water Inventory System (NWIS)

This database contains descriptive information on sites where the USGS collects or has collected data on surface water and/or groundwater. The groundwater data includes information on wells, springs, and other sources of groundwater.

### STATE RECORDS

#### Georgia Public Supply Wells

Source: Georgia Department of Community Affairs

Telephone: 404-894-0127

#### USGS Georgia Water Wells

Source: USGS, Georgia District Office

Telephone: 770-903-9100

## OTHER STATE DATABASE INFORMATION

### DNR Managed Lands

Source: Department of Natural Resources

Telephone: 706-557-3032

This dataset provides 1:24,000-scale data depicting boundaries of land parcels making up the public lands managed by the Georgia Department of Natural Resources (GDNR). It includes polygon representations of State Parks, State Historic Parks, State Conservation Parks, State Historic Sites, Wildlife Management Areas, Public Fishing Areas, Fish Hatcheries, Natural Areas and other specially-designated areas. The data were collected and located by the Georgia Department of Natural Resources. Boundaries were digitized from survey plats or other information.

### RADON

#### Area Radon Information

Source: USGS

Telephone: 703-356-4020

The National Radon Database has been developed by the U.S. Environmental Protection Agency (USEPA) and is a compilation of the EPA/State Residential Radon Survey and the National Residential Radon Survey. The study covers the years 1986 - 1992. Where necessary data has been supplemented by information collected at private sources such as universities and research institutions.

#### EPA Radon Zones

Source: EPA

Telephone: 703-356-4020

Sections 307 & 309 of IRAA directed EPA to list and identify areas of U.S. with the potential for elevated indoor radon levels.

### OTHER

#### Airport Landing Facilities: Private and public use landing facilities

Source: Federal Aviation Administration, 800-457-6656

#### Epicenters: World earthquake epicenters, Richter 5 or greater

Source: Department of Commerce, National Oceanic and Atmospheric Administration

Earthquake Fault Lines: The fault lines displayed on EDR's Topographic map are digitized quaternary faultlines, prepared in 1975 by the United State Geological Survey

# PHYSICAL SETTING SOURCE RECORDS SEARCHED

## STREET AND ADDRESS INFORMATION

© 2015 TomTom North America, Inc. All rights reserved. This material is proprietary and the subject of copyright protection and other intellectual property rights owned by or licensed to Tele Atlas North America, Inc. The use of this material is subject to the terms of a license agreement. You will be held liable for any unauthorized copying or disclosure of this material.

**Appendix D – Physical Setting Map**

**PHYSICAL SETTING SOURCE MAP - 5872289.2s**



- County Boundary
- Major Roads
- Contour Lines
- Earthquake epicenter, Richter 5 or greater
- Water Wells
- Public Water Supply Wells
- Cluster of Multiple Icons
- Groundwater Flow Direction
- Indeterminate Groundwater Flow at Location
- Groundwater Flow Varies at Location
- Wildlife Areas

SITE NAME: 2140 ALVIN DR NW ADDRESS: 2140 ALVIN DR NW Atlanta GA 30318 LAT/LONG: 33.78798 / 84.454331	CLIENT: Corp. Env. Risk Management CONTACT: Sharon Douglas INQUIRY #: 5872289.2s DATE: November 15, 2019 4:27 pm
--	---

# **Appendix E – Historical Aerials**



↑N

**1938 Aerial Photograph**  
**GUN CLUB ROAD PARK SITE**  
Atlanta, Fulton Co, Georgia 30318  
Project No.: 2019-0901A-002A

**CORPORATE ENVIRONMENTAL RISK MANAGEMENT**  
1990 Lakeside Parkway, SUITE 300  
Tucker, GA 30084  
Office: (678) 999-0173; Fax: (678) 999-0186




↑N

<p><b>1940 Aerial Photograph</b></p> <p><b>GUN CLUB ROAD PARK SITE</b> Atlanta, Fulton Co, Georgia 30318 Project No.: 2019-0901A-002A</p>	<p><b>CORPORATE ENVIRONMENTAL RISK MANAGEMENT</b> 1990 Lakeside Parkway, SUITE 300 Tucker, GA 30084 Office: (678) 999-0173; Fax: (678) 999-0186</p>
---	---



**SITE**

↑ INQUIRY #: 5872280.8  
YEAR: 1950  
= 500' 

**GUN CLUB ROAD PARK SITE**  
Atlanta, Fulton Co, Georgia 30318  
Project No.: 2019-0901A-002A

1990 Lakeside Parkway, SUITE 300  
Tucker, GA 30084  
Office: (678) 999-0173; Fax: (678) 999-0186



↑N

**1955 Aerial Photograph**

**GUN CLUB ROAD PARK SITE**  
Atlanta, Fulton Co, Georgia 30318  
Project No.: 2019-0901A-002A

**CORPORATE ENVIRONMENTAL RISK MANAGEMENT**

1990 Lakeside Parkway, SUITE 300  
Tucker, GA 30084  
Office: (678) 999-0173; Fax: (678) 999-0186



↑N

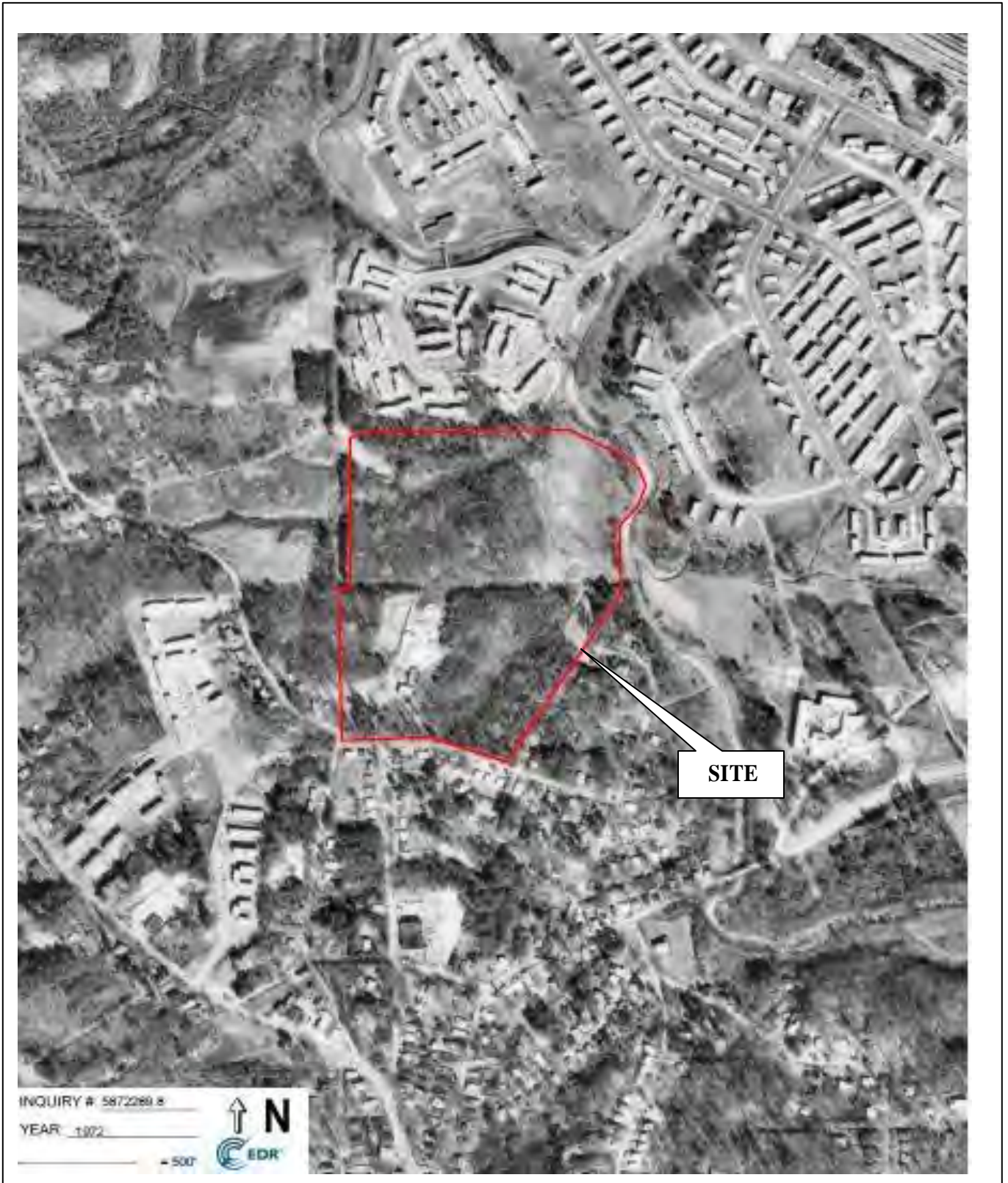
**1960 Aerial Photograph**  
**GUN CLUB ROAD PARK SITE**  
Atlanta, Fulton Co, Georgia 30318  
Project No.: 2019-0901A-002A

**CORPORATE ENVIRONMENTAL RISK MANAGEMENT**  
1990 Lakeside Parkway, SUITE 300  
Tucker, GA 30084  
Office: (678) 999-0173; Fax: (678) 999-0186



↑N

<p><b>1968 Aerial Photograph</b> <b>GUN CLUB ROAD PARK SITE</b> Atlanta, Fulton Co, Georgia 30318 Project No.: 2019-0901A-002A</p>	<p><b>CORPORATE ENVIRONMENTAL RISK MANAGEMENT</b> 1990 Lakeside Parkway, SUITE 300 Tucker, GA 30084 Office: (678) 999-0173; Fax: (678) 999-0186</p>
--	---



↑N

**1972 Aerial Photograph**

**GUN CLUB ROAD PARK SITE**  
Atlanta, Fulton Co, Georgia 30318  
Project No.: 2019-0901A-002A

**CORPORATE ENVIRONMENTAL RISK MANAGEMENT**

1990 Lakeside Parkway, SUITE 300  
Tucker, GA 30084  
Office: (678) 999-0173; Fax: (678) 999-0186



↑N

<p><b>1978 Aerial Photograph</b> <b>GUN CLUB ROAD PARK SITE</b> Atlanta, Fulton Co, Georgia 30318 Project No.: 2019-0901A-002A</p>	<p><b>CORPORATE ENVIRONMENTAL RISK MANAGEMENT</b> 1990 Lakeside Parkway, SUITE 300 Tucker, GA 30084 Office: (678) 999-0173; Fax: (678) 999-0186</p>
--	---



↑N

**1981 Aerial Photograph**  
**GUN CLUB ROAD PARK SITE**  
Atlanta, Fulton Co, Georgia 30318  
Project No.: 2019-0901A-002A

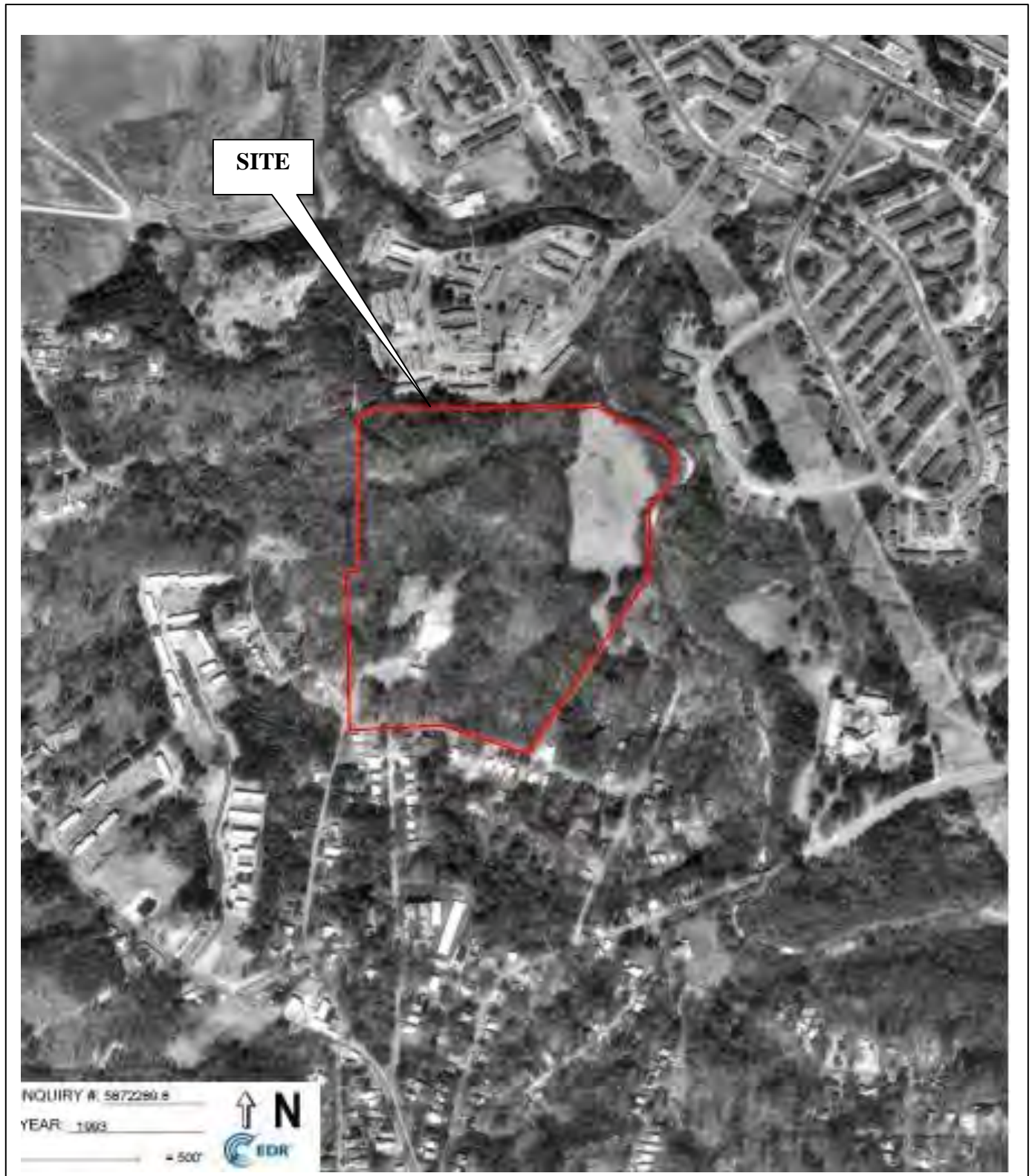
**CORPORATE ENVIRONMENTAL RISK MANAGEMENT**  
1990 Lakeside Parkway, SUITE 300  
Tucker, GA 30084  
Office: (678) 999-0173; Fax: (678) 999-0186



↑N

**1988 Aerial Photograph**  
**7820 MALL PARKWAY**  
Lithonia, Dekalb County, GA 30038  
Project No.: 2019-1429A-000A

**CORPORATE ENVIRONMENTAL RISK MANAGEMENT**  
1990 Lakeside Parkway, SUITE 300  
Tucker, GA 30084  
Office: (678) 999-0173; Fax: (678) 999-0186



↑N

**1993 Aerial Photograph**  
**7820 MALL PARKWAY**  
Lithonia, Dekalb County, GA 30038  
Project No.: 2019-1429A-000A

**CORPORATE ENVIRONMENTAL RISK MANAGEMENT**  
1990 Lakeside Parkway, SUITE 300  
Tucker, GA 30084  
Office: (678) 999-0173; Fax: (678) 999-0186



**2007 Aerial Photograph**  
**7820 MALL PARKWAY**  
Lithonia, Dekalb County, GA 30038  
Project No.: 2019-1429A-000A

**CORPORATE ENVIRONMENTAL RISK MANAGEMENT**  
1990 Lakeside Parkway, SUITE 300  
Tucker, GA 30084  
Office: (678) 999-0173; Fax: (678) 999-0186



**SITE**

INQUIRY # 5872280.8

YEAR: 2010

= 500'



**7820 MALL PARKWAY**  
Lithonia, Dekalb County, GA 30038  
Project No.: 2019-1429A-000A

**1990 Lakeside Parkway, SUITE 300**  
Tucker, GA 30084  
Office: (678) 999-0173; Fax: (678) 999-0186



↑N

**2013 Aerial Photograph**  
**7820 MALL PARKWAY**  
Lithonia, Dekalb County, GA 30038  
Project No.: 2019-1429A-000A

**CORPORATE ENVIRONMENTAL RISK MANAGEMENT**  
1990 Lakeside Parkway, SUITE 300  
Tucker, GA 30084  
Office: (678) 999-0173; Fax: (678) 999-0186



**SITE**

INQUIRY #: 5872260.6

↑ YEAR: 2017

= 500'



2017 Aerial Photograph

**7820 MALL PARKWAY**  
Lithonia, Dekalb County, GA 30038  
Project No.: 2019-1429A-000A

**CORPORATE ENVIRONMENTAL RISK MANAGEMENT**  
1990 Lakeside Parkway, SUITE 300  
Tucker, GA 30084  
Office: (678) 999-0173; Fax: (678) 999-0186

# Appendix F – Historical Topo Map Report

2140 ALVIN DR NW

2140 ALVIN DR NW

Atlanta, GA 30318

Inquiry Number: 5872289.4

November 15, 2019

# EDR Historical Topo Map Report

with QuadMatch™



6 Armstrong Road, 4th floor  
Shelton, CT 06484  
Toll Free: 800.352.0050  
[www.edrnet.com](http://www.edrnet.com)

# EDR Historical Topo Map Report

11/15/19

**Site Name:**

2140 ALVIN DR NW  
2140 ALVIN DR NW  
Atlanta, GA 30318  
EDR Inquiry # 5872289.4

**Client Name:**

Corp. Env. Risk Management  
1990 Lakeside Parkway  
Tucker, GA 30084  
Contact: Sharon Douglas



EDR Topographic Map Library has been searched by EDR and maps covering the target property location as provided by Corp. Env. Risk Management were identified for the years listed below. EDR's Historical Topo Map Report is designed to assist professionals in evaluating potential liability on a target property resulting from past activities. EDR's Historical Topo Map Report includes a search of a collection of public and private color historical topographic maps, dating back to the late 1800s.

**Search Results:**

**P.O.#** NA  
**Project:** NA

**Coordinates:**

**Latitude:** 33.78798 33° 47' 17" North  
**Longitude:** -84.454331 -84° 27' 16" West  
**UTM Zone:** Zone 16 North  
**UTM X Meters:** 735699.28  
**UTM Y Meters:** 3741561.08  
**Elevation:** 895.79' above sea level

**Maps Provided:**

2014	1895
1999	1888
1995	
1983	
1973	
1968	
1954	
1928	

**Disclaimer - Copyright and Trademark Notice**

This Report contains certain information obtained from a variety of public and other sources reasonably available to Environmental Data Resources, Inc. It cannot be concluded from this Report that coverage information for the target and surrounding properties does not exist from other sources. NO WARRANTY EXPRESSED OR IMPLIED, IS MADE WHATSOEVER IN CONNECTION WITH THIS REPORT. ENVIRONMENTAL DATA RESOURCES, INC. SPECIFICALLY DISCLAIMS THE MAKING OF ANY SUCH WARRANTIES, INCLUDING WITHOUT LIMITATION, MERCHANTABILITY OR FITNESS FOR A PARTICULAR USE OR PURPOSE. ALL RISK IS ASSUMED BY THE USER. IN NO EVENT SHALL ENVIRONMENTAL DATA RESOURCES, INC. BE LIABLE TO ANYONE, WHETHER ARISING OUT OF ERRORS OR OMISSIONS, NEGLIGENCE, ACCIDENT OR ANY OTHER CAUSE, FOR ANY LOSS OF DAMAGE, INCLUDING, WITHOUT LIMITATION, SPECIAL, INCIDENTAL, CONSEQUENTIAL, OR EXEMPLARY DAMAGES. ANY LIABILITY ON THE PART OF ENVIRONMENTAL DATA RESOURCES, INC. IS STRICTLY LIMITED TO A REFUND OF THE AMOUNT PAID FOR THIS REPORT. Purchaser accepts this Report "AS IS". Any analyses, estimates, ratings, environmental risk levels or risk codes provided in this Report are provided for illustrative purposes only, and are not intended to provide, nor should they be interpreted as providing any facts regarding, or prediction or forecast of, any environmental risk for any property. Only a Phase I Environmental Site Assessment performed by an environmental professional can provide information regarding the environmental risk for any property. Additionally, the information provided in this Report is not to be construed as legal advice.

Copyright 2019 by Environmental Data Resources, Inc. All rights reserved. Reproduction in any media or format, in whole or in part, of any report or map of Environmental Data Resources, Inc., or its affiliates, is prohibited without prior written permission.

EDR and its logos (including Sanborn and Sanborn Map) are trademarks of Environmental Data Resources, Inc. or its affiliates. All other trademarks used herein are the property of their respective owners.

## **Topo Sheet Key**

This EDR Topo Map Report is based upon the following USGS topographic map sheets.

### **2014 Source Sheets**



Northwest Atlanta

7.5-minute, 24000

### **1999 Source Sheets**



Northwest Atlanta

7.5-minute, 24000  
Aerial Photo Revised 1993

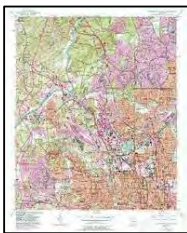
### **1995 Source Sheets**



Northwest Atlanta

7.5-minute, 24000  
Aerial Photo Revised 1993

### **1983 Source Sheets**



Northwest Atlanta

7.5-minute, 24000  
Aerial Photo Revised 1981

## Topo Sheet Key

This EDR Topo Map Report is based upon the following USGS topographic map sheets.

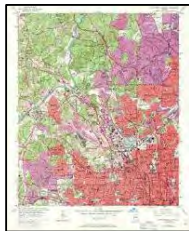
### 1973 Source Sheets



Northwest Atlanta

7.5-minute, 24000  
Aerial Photo Revised 1973

### 1968 Source Sheets



Northwest Atlanta

7.5-minute, 24000  
Aerial Photo Revised 1968

### 1954 Source Sheets



Bolton


7.5-minute, 24000  
Aerial Photo Revised 1952

### 1928 Source Sheets




Atlanta Vicinity Sheet 60

3-minute, 12000



Atlanta Vicinity Sheet 63

3-minute, 12000



Atlanta Vicinity Sheet 64

3-minute, 12000



Atlanta Vicinity Sheet 61

3-minute, 12000

## ***Topo Sheet Key***

This EDR Topo Map Report is based upon the following USGS topographic map sheets.

### **1895 Source Sheets**



Atlanta

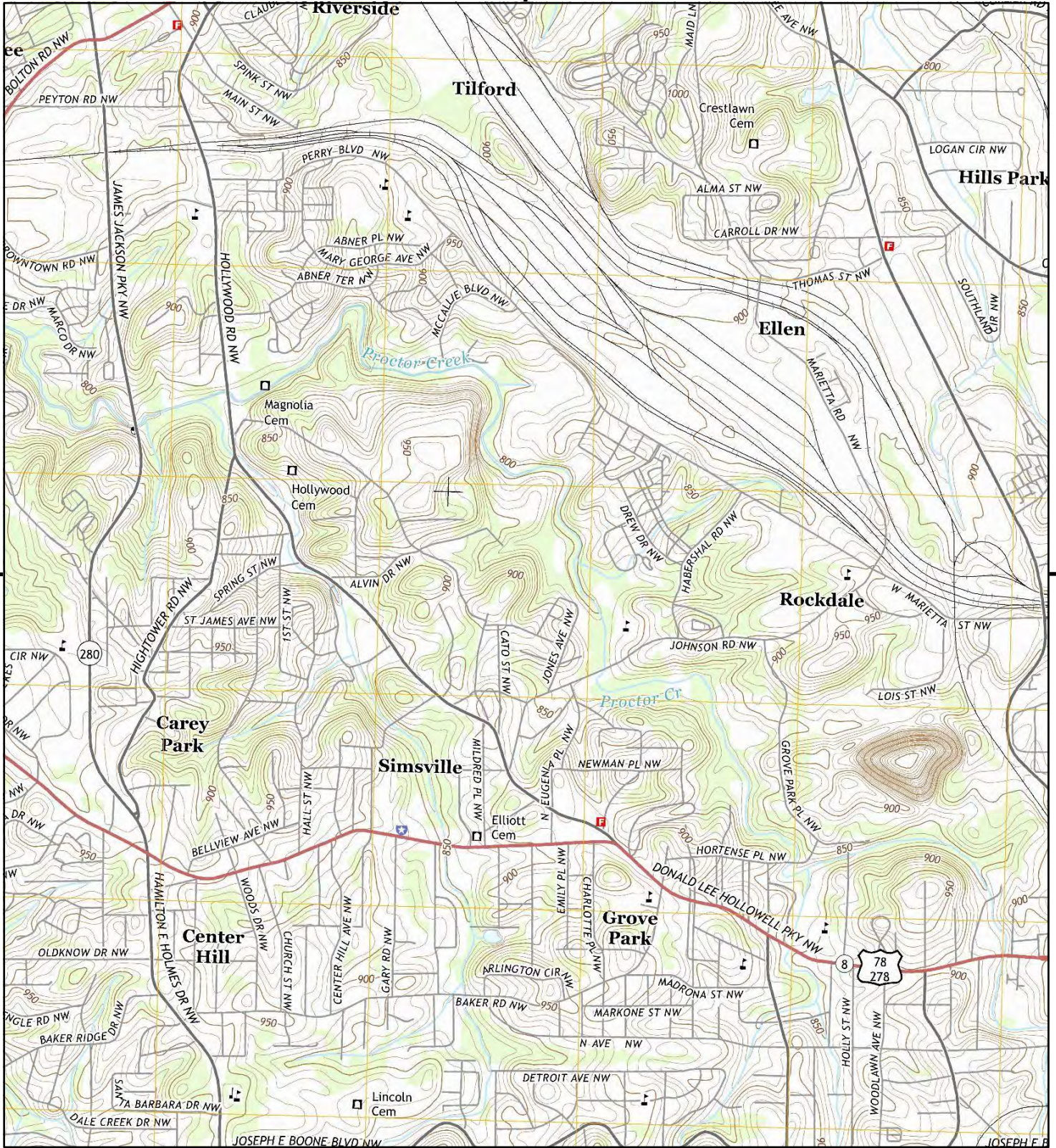
30-minute, 125000

### **1888 Source Sheets**

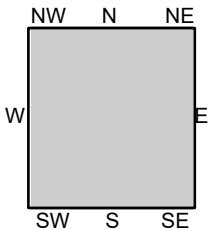
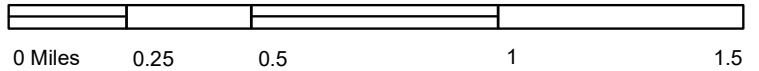


Atlanta

30-minute, 125000



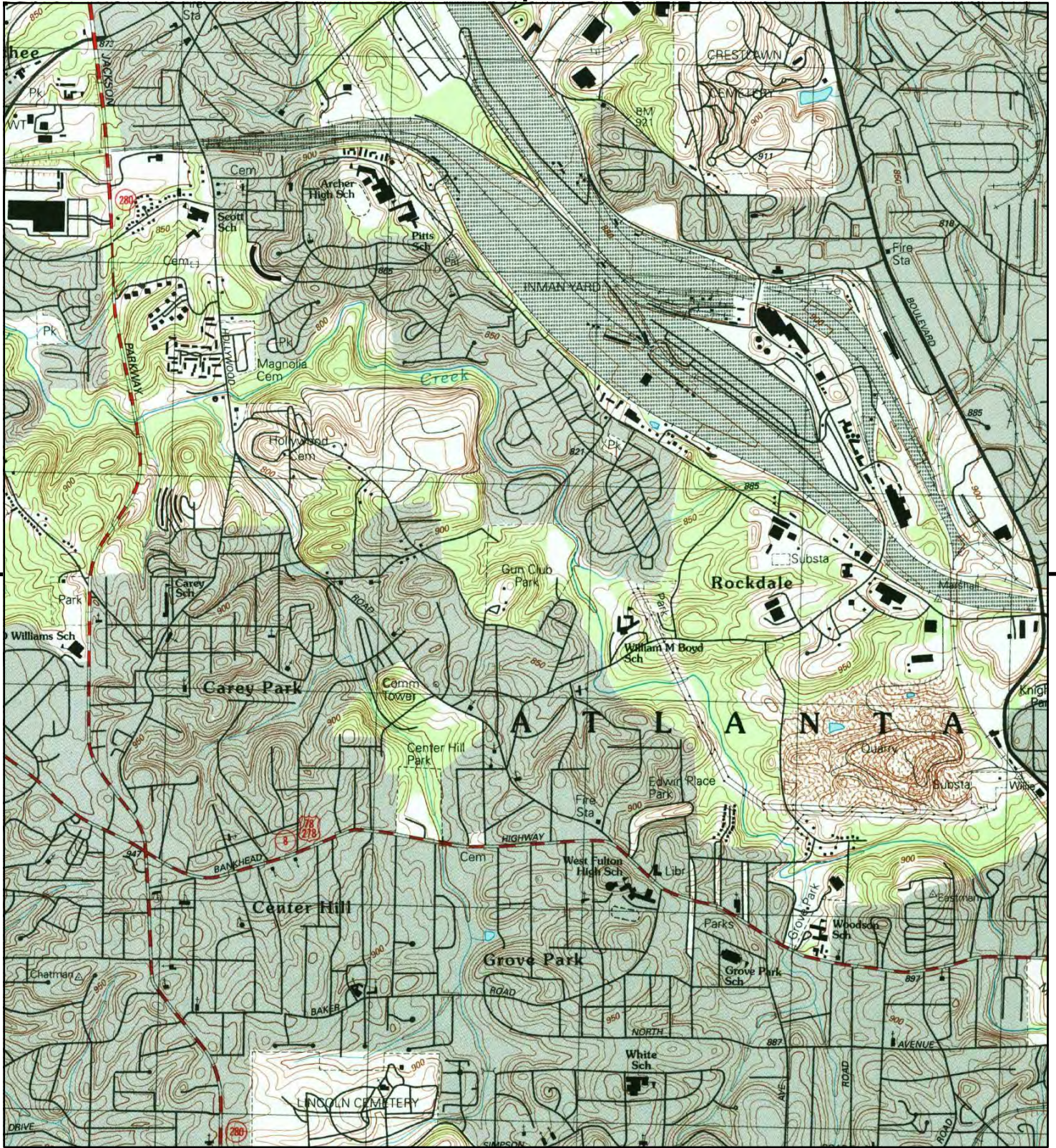
This report includes information from the following map sheet(s).



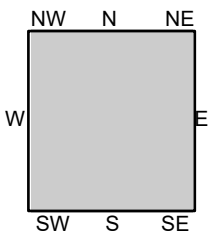
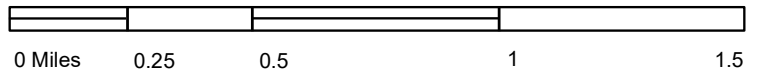
TP, Northwest Atlanta, 2014, 7.5-minute

SITE NAME: 2140 ALVIN DR NW  
 ADDRESS: 2140 ALVIN DR NW  
 Atlanta, GA 30318  
 CLIENT: Corp. Env. Risk Management





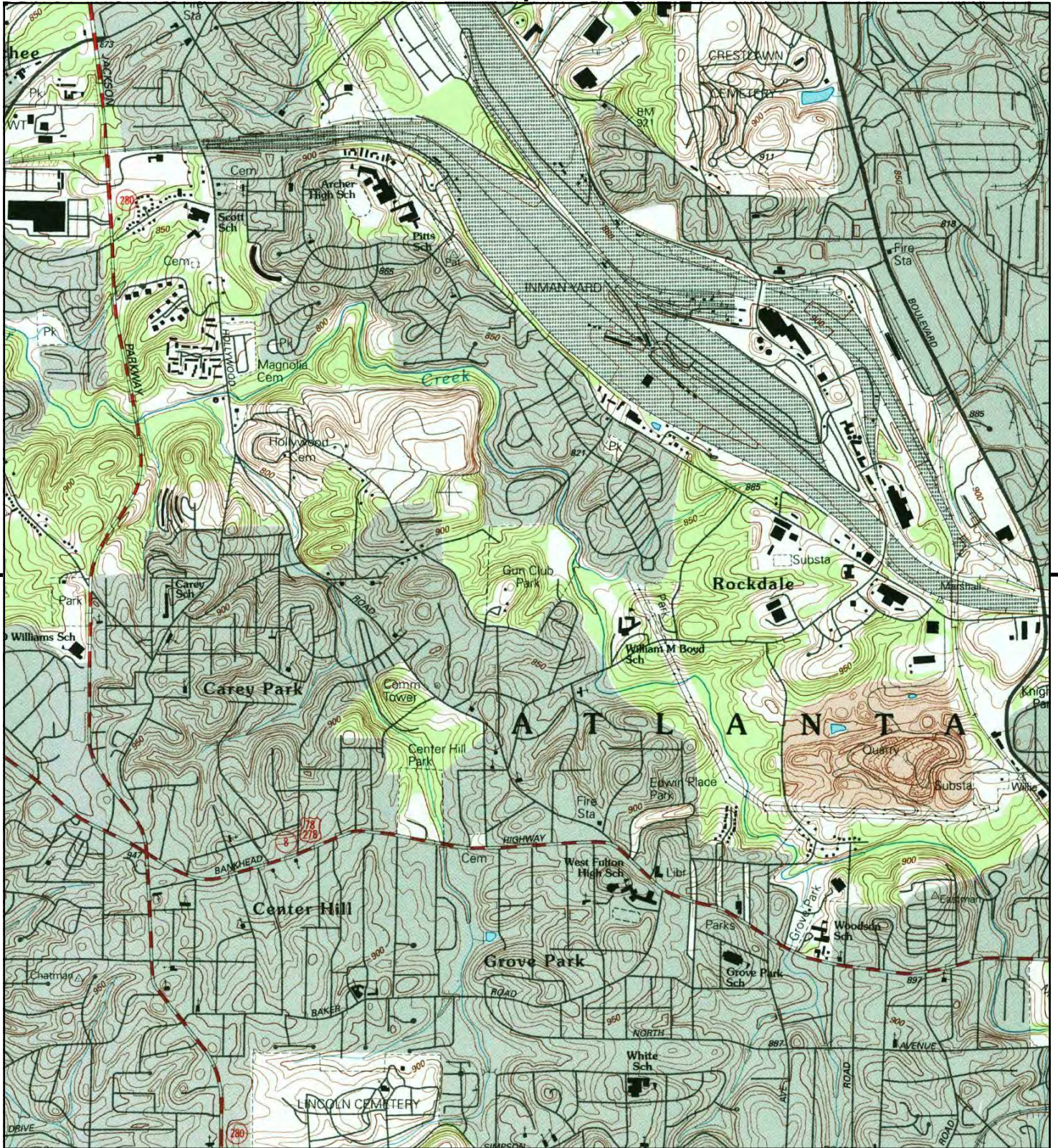
This report includes information from the following map sheet(s).



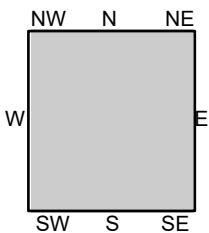
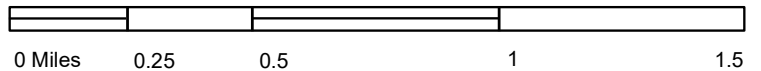
TP, Northwest Atlanta, 1999, 7.5-minute

SITE NAME: 2140 ALVIN DR NW  
 ADDRESS: 2140 ALVIN DR NW  
 Atlanta, GA 30318  
 CLIENT: Corp. Env. Risk Management





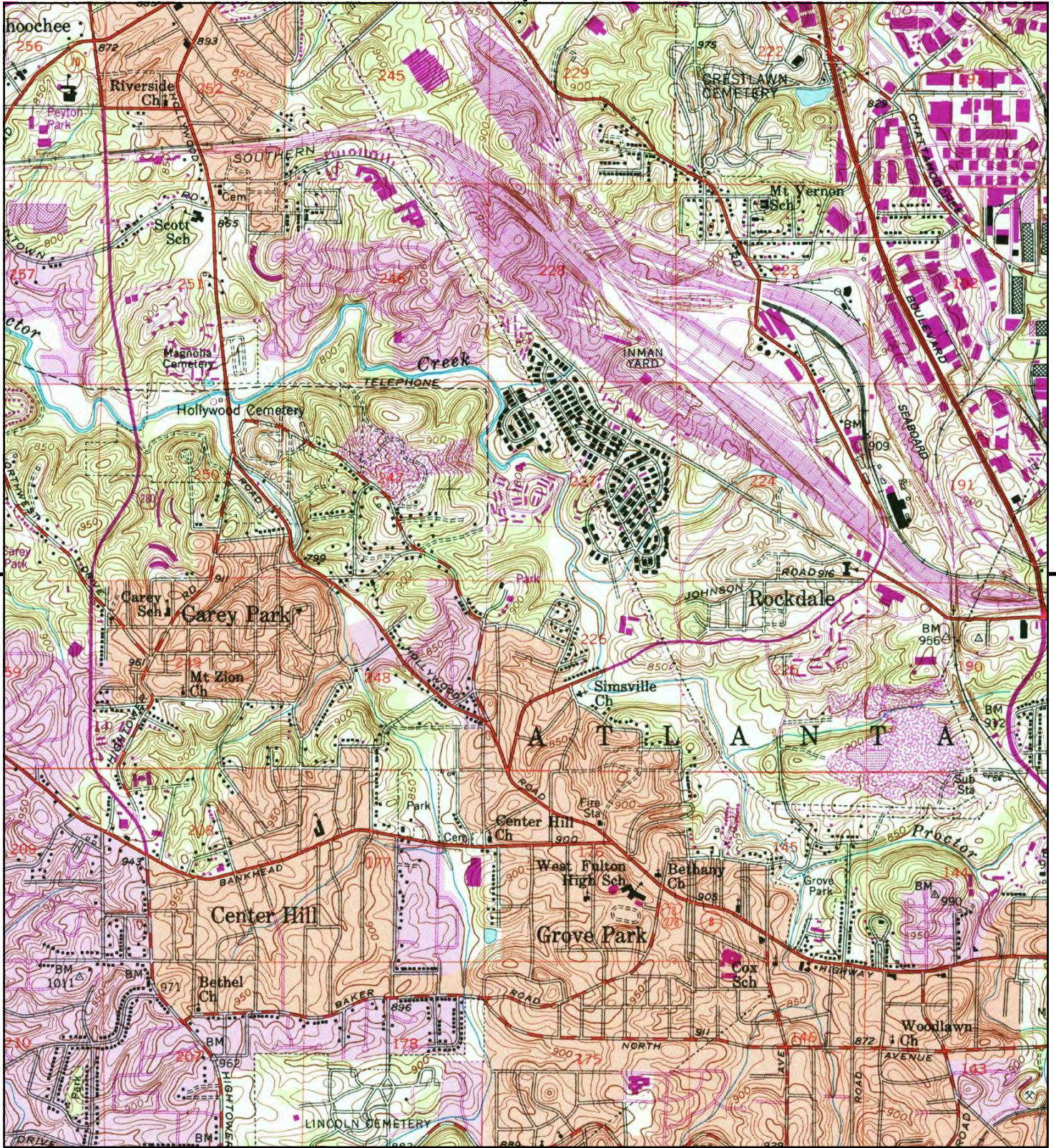
This report includes information from the following map sheet(s).



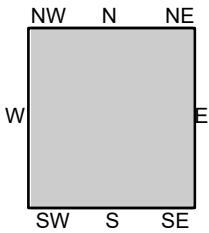
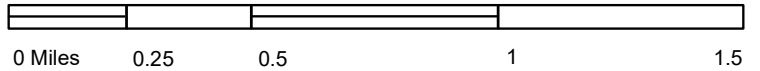
TP, Northwest Atlanta, 1995, 7.5-minute

SITE NAME: 2140 ALVIN DR NW  
 ADDRESS: 2140 ALVIN DR NW  
 Atlanta, GA 30318  
 CLIENT: Corp. Env. Risk Management





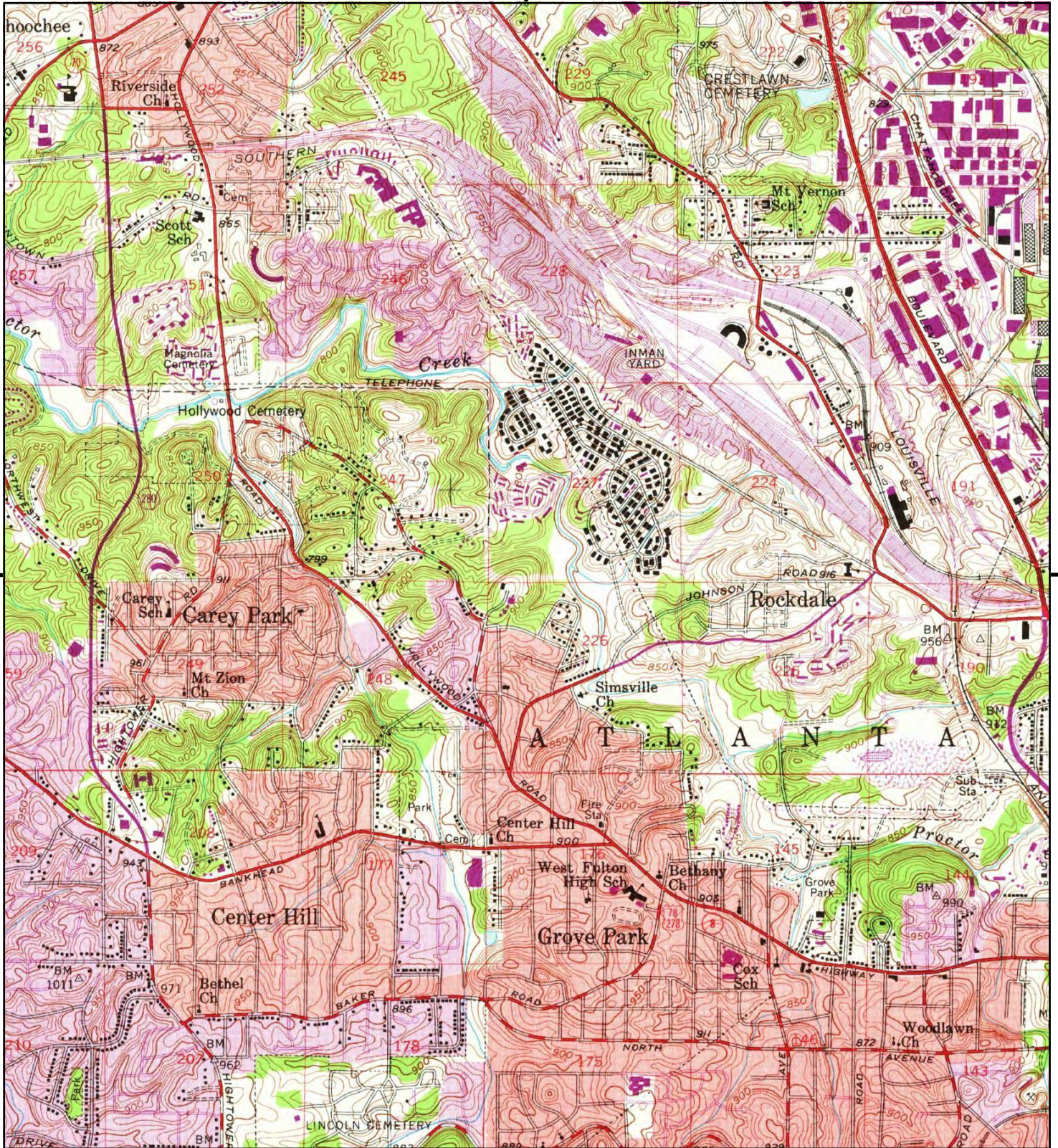
This report includes information from the following map sheet(s).



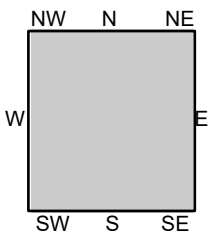
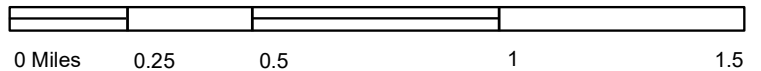
TP, Northwest Atlanta, 1983, 7.5-minute

SITE NAME: 2140 ALVIN DR NW  
 ADDRESS: 2140 ALVIN DR NW  
 Atlanta, GA 30318  
 CLIENT: Corp. Env. Risk Management





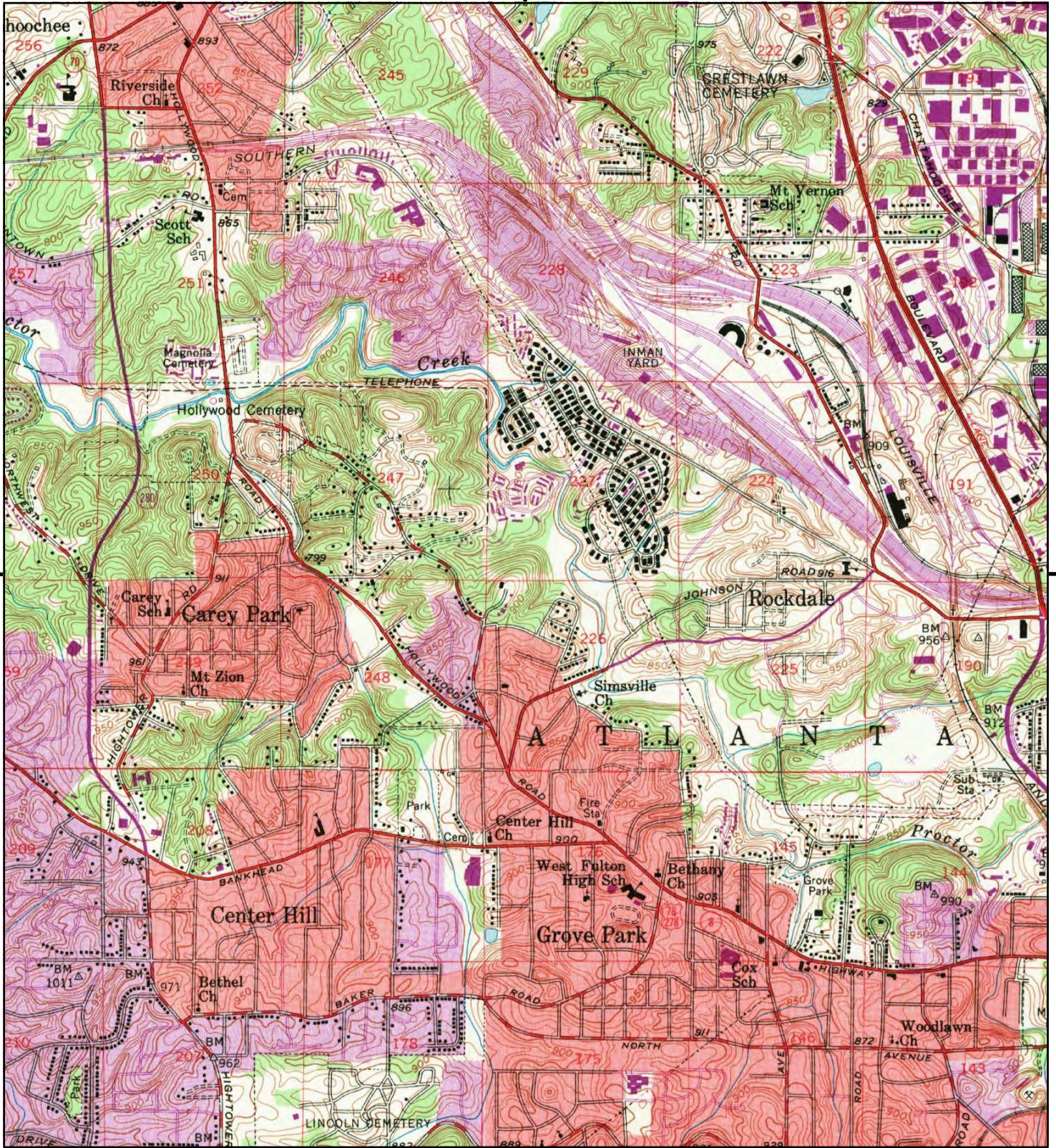
This report includes information from the following map sheet(s).



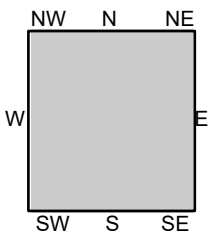
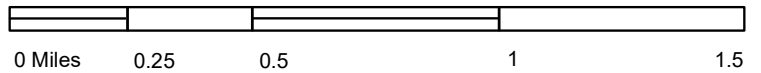
TP, Northwest Atlanta, 1973, 7.5-minute

SITE NAME: 2140 ALVIN DR NW  
 ADDRESS: 2140 ALVIN DR NW  
 Atlanta, GA 30318  
 CLIENT: Corp. Env. Risk Management





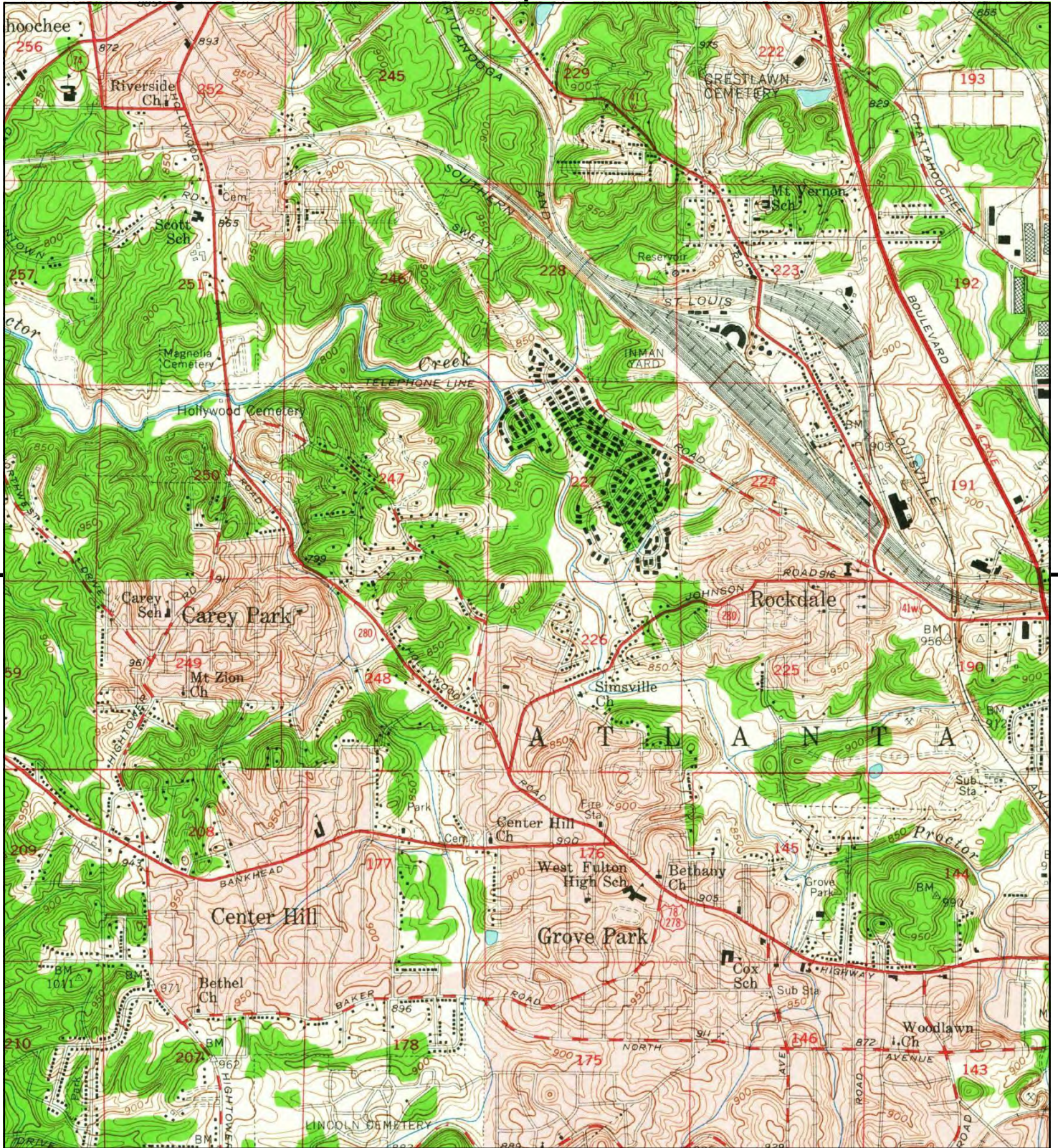
This report includes information from the following map sheet(s).



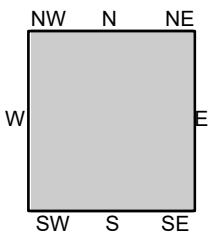
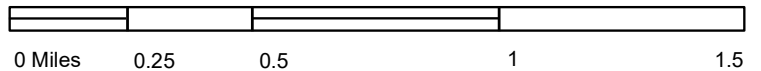
TP, Northwest Atlanta, 1968, 7.5-minute

SITE NAME: 2140 ALVIN DR NW  
ADDRESS: 2140 ALVIN DR NW  
Atlanta, GA 30318  
CLIENT: Corp. Env. Risk Management





This report includes information from the following map sheet(s).



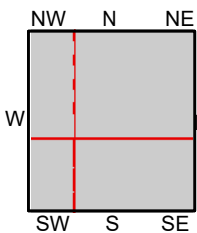
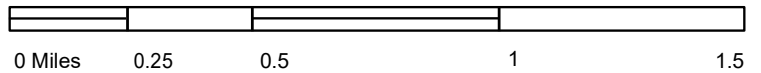
TP, Bolton, 1954, 7.5-minute

SITE NAME: 2140 ALVIN DR NW  
 ADDRESS: 2140 ALVIN DR NW  
 Atlanta, GA 30318  
 CLIENT: Corp. Env. Risk Management





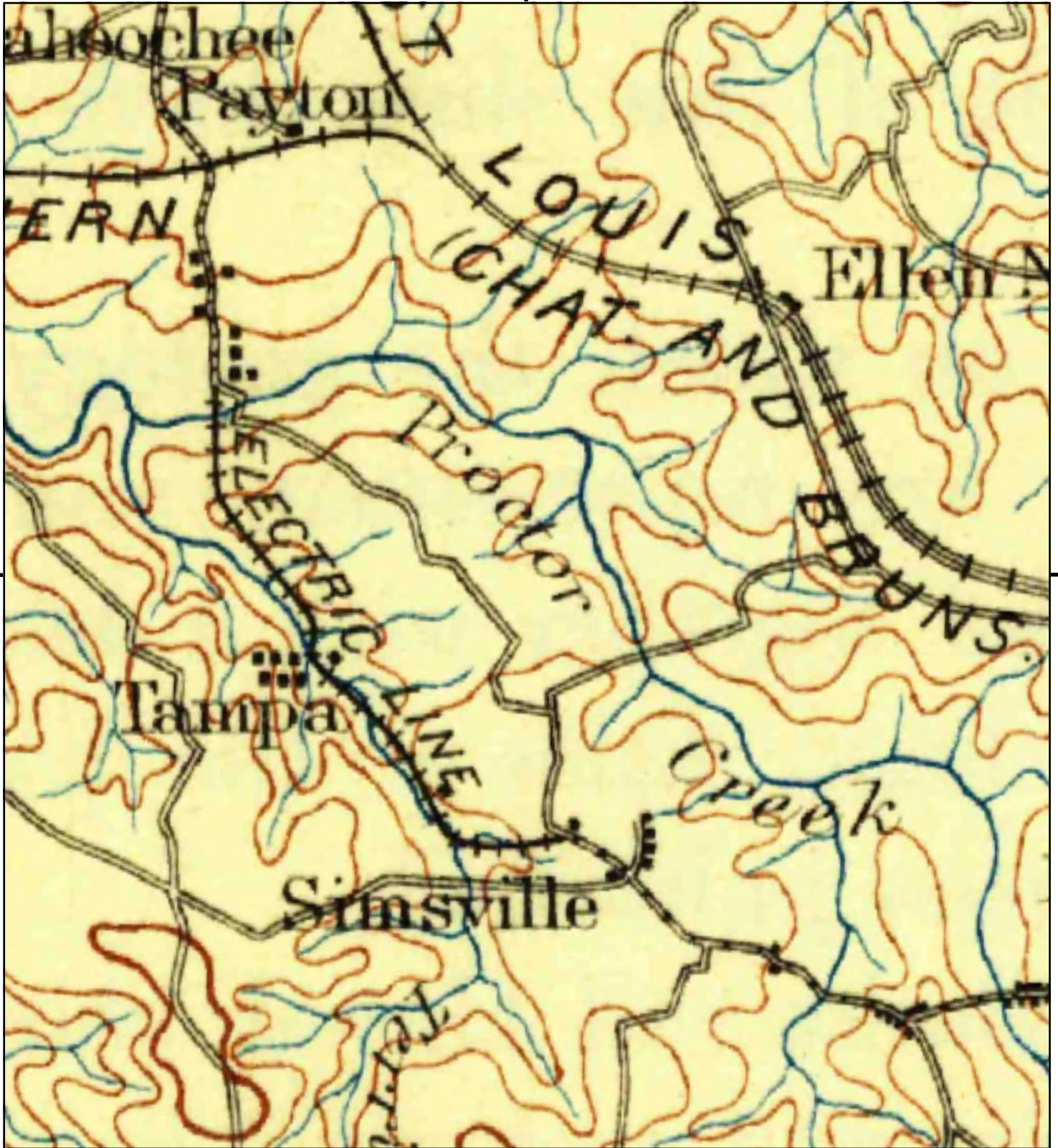
This report includes information from the following map sheet(s).



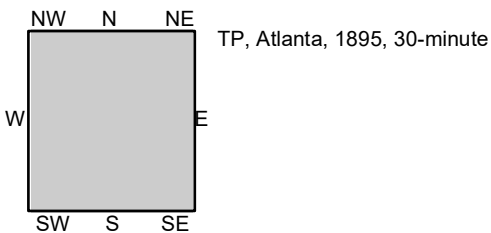
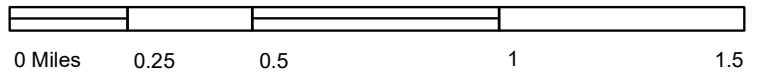
TP, Atlanta Vicinity Sheet 60, 1928, 3-minute  
 S, Atlanta Vicinity Sheet 64, 1928, 3-minute  
 SW, Atlanta Vicinity Sheet 63, 1928, 3-minute  
 NW, Atlanta Vicinity Sheet 61, 1928, 3-minute

**SITE NAME:** 2140 ALVIN DR NW  
**ADDRESS:** 2140 ALVIN DR NW  
 Atlanta, GA 30318  
**CLIENT:** Corp. Env. Risk Management



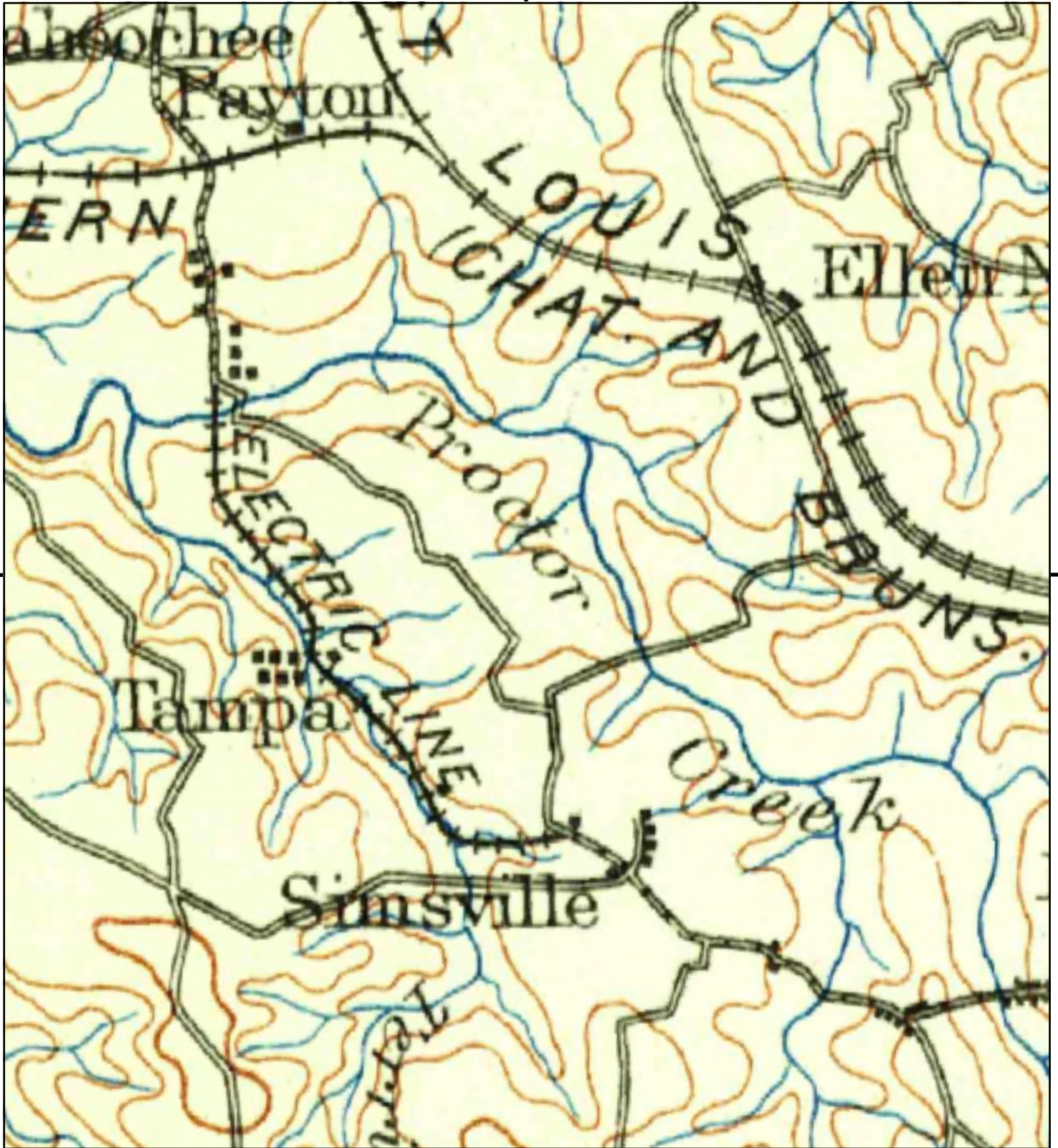


This report includes information from the following map sheet(s).

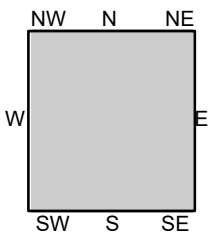
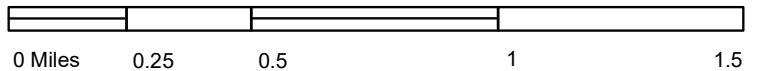


SITE NAME: 2140 ALVIN DR NW  
ADDRESS: 2140 ALVIN DR NW  
Atlanta, GA 30318  
CLIENT: Corp. Env. Risk Management





This report includes information from the following map sheet(s).



TP, Atlanta, 1888, 30-minute

SITE NAME: 2140 ALVIN DR NW  
 ADDRESS: 2140 ALVIN DR NW  
 Atlanta, GA 30318  
 CLIENT: Corp. Env. Risk Management



**Appendix G – City Directory Report**

**2140 ALVIN DR NW**

2140 ALVIN DR NW

Atlanta, GA 30318

Inquiry Number: 5872289.5

November 15, 2019

## The EDR-City Directory Abstract

## TABLE OF CONTENTS

### SECTION

Executive Summary

Findings

City Directory Images

***Thank you for your business.***  
Please contact EDR at 1-800-352-0050  
with any questions or comments.

#### **Disclaimer - Copyright and Trademark Notice**

This Report contains certain information obtained from a variety of public and other sources reasonably available to Environmental Data Resources, Inc. It cannot be concluded from this Report that coverage information for the target and surrounding properties does not exist from other sources. **NO WARRANTY EXPRESSED OR IMPLIED, IS MADE WHATSOEVER IN CONNECTION WITH THIS REPORT. ENVIRONMENTAL DATA RESOURCES, INC. SPECIFICALLY DISCLAIMS THE MAKING OF ANY SUCH WARRANTIES, INCLUDING WITHOUT LIMITATION, MERCHANTABILITY OR FITNESS FOR A PARTICULAR USE OR PURPOSE. ALL RISK IS ASSUMED BY THE USER. IN NO EVENT SHALL ENVIRONMENTAL DATA RESOURCES, INC. BE LIABLE TO ANYONE, WHETHER ARISING OUT OF ERRORS OR OMISSIONS, NEGLIGENCE, ACCIDENT OR ANY OTHER CAUSE, FOR ANY LOSS OR DAMAGE, INCLUDING, WITHOUT LIMITATION, SPECIAL, INCIDENTAL, CONSEQUENTIAL, OR EXEMPLARY DAMAGES. ANY LIABILITY ON THE PART OF ENVIRONMENTAL DATA RESOURCES, INC. IS STRICTLY LIMITED TO A REFUND OF THE AMOUNT PAID FOR THIS REPORT.** Purchaser accepts this Report "AS IS". Any analyses, estimates, ratings, environmental risk levels or risk codes provided in this Report are provided for illustrative purposes only, and are not intended to provide, nor should they be interpreted as providing any facts regarding, or prediction or forecast of, any environmental risk for any property. Only a Phase I Environmental Site Assessment performed by an environmental professional can provide information regarding the environmental risk for any property. Additionally, the information provided in this Report is not to be construed as legal advice.

Copyright 2017 by Environmental Data Resources, Inc. All rights reserved. Reproduction in any media or format, in whole or in part, of any report or map of Environmental Data Resources, Inc. or its affiliates is prohibited without prior written permission.

EDR and its logos (including Sanborn and Sanborn Map) are trademarks of Environmental Data Resources, Inc. or its affiliates. All other trademarks used herein are the property of their respective owners.

## EXECUTIVE SUMMARY

### DESCRIPTION

Environmental Data Resources, Inc.'s (EDR) City Directory Abstract is a screening tool designed to assist environmental professionals in evaluating potential liability on a target property resulting from past activities. EDR's City Directory Abstract includes a search and abstract of available city directory data. For each address, the directory lists the name of the corresponding occupant at five year intervals.

Business directories including city, cross reference and telephone directories were reviewed, if available, at approximately five year intervals for the years spanning 1905 through 2014. This report compiles information gathered in this review by geocoding the latitude and longitude of properties identified and gathering information about properties within 660 feet of the target property.

A summary of the information obtained is provided in the text of this report.

### RECORD SOURCES

EDR's Digital Archive combines historical directory listings from sources such as Cole Information and Dun & Bradstreet. These standard sources of property information complement and enhance each other to provide a more comprehensive report.

EDR is licensed to reproduce certain City Directory works by the copyright holders of those works. The purchaser of this EDR City Directory Report may include it in report(s) delivered to a customer. Reproduction of City Directories without permission of the publisher or licensed vendor may be a violation of copyright.

Data by

**infoUSA**<sup>®</sup>

Copyright©2008  
All Rights Reserved

### RESEARCH SUMMARY

The following research sources were consulted in the preparation of this report. An "X" indicates where information was identified in the source and provided in this report.

<u>Year</u>	<u>Source</u>	<u>TP</u>	<u>Adjoining</u>	<u>Text Abstract</u>	<u>Source Image</u>
2014	EDR DigitalArchive	-	-	-	-
2010	EDR DigitalArchive	-	-	-	-
2005	Haines Company, Inc.	-	X	X	X
1999	Haines Company	-	X	X	X
1994	Haines and Company Inc.	-	X	X	X
1991	R. L. Polk Co.	-	X	X	X
1986	R. L. Polk Co. Publishers	-	X	X	X
1982	Atlanta City Directory Co. Publishers	-	-	-	-
1981	Atlanta City Directory Co.	-	X	X	X
1976	Atlanta City Directory Co.	-	X	X	X
1975	Atlanta City Directory Co. Publisher	-	-	-	-
1971	Atlanta City Directory Co.	-	X	X	X

## EXECUTIVE SUMMARY

<u>Year</u>	<u>Source</u>	<u>TP</u>	<u>Adjoining</u>	<u>Text Abstract</u>	<u>Source Image</u>
1970	Atlanta City Directory Co. Publishers	-	-	-	-
1966	Atlanta City Directory Co. Publishers	-	-	-	-
1965	Atlanta City Directory Co.	-	X	X	X
1961	Atlanta City Directory Co.	-	X	X	X
1960	Atlanta City Directory Co. Publishers	-	-	-	-
1957	Atlanta City Directory Co.	-	X	X	X
1952	Atlanta City Directory Co.	-	X	X	X
1947	Atlanta City Directory Co.	-	-	-	-
1942	Atlanta City Directory Co.	-	-	-	-
1937	Atlanta City Directory Co.	-	-	-	-
1932	Atlanta City Directory Co.	-	-	-	-
1927	Atlanta City Directory Company	-	-	-	-
1922	Atlanta City Directory	-	-	-	-
1916	The Atlanta City Directory Co., Publishers	-	-	-	-
1911	The Atlanta City Directory Co., Publishers	-	-	-	-
1905	Foote Davies Co. and Joseph W. Hill	-	-	-	-

## **RECORD SOURCES**

EDR's Digital Archive combines historical directory listings from sources such as Cole Information and Dun & Bradstreet. These standard sources of property information complement and enhance each other to provide a more comprehensive report.

EDR is licensed to reproduce certain City Directory works by the copyright holders of those works. The purchaser of this EDR City Directory Report may include it in report(s) delivered to a customer. Reproduction of City Directories without permission of the publisher or licensed vendor may be a violation of copyright.

Data by

*info*USA®

Copyright©2008  
All Rights Reserved

## EXECUTIVE SUMMARY

### **SELECTED ADDRESSES**

The following addresses were selected by the client, for EDR to research. An "X" indicates where information was identified.

<b><u>Address</u></b>	<b><u>Type</u></b>	<b><u>Findings</u></b>
North St NW	Client Entered	

## FINDINGS

### TARGET PROPERTY INFORMATION

#### ADDRESS

2140 ALVIN DR NW  
Atlanta, GA 30318

#### FINDINGS DETAIL

Target Property research detail.

## FINDINGS

### ADJOINING PROPERTY DETAIL

The following Adjoining Property addresses were researched for this report. Detailed findings are provided for each address.

#### ALVIN DR NW

##### 2115 ALVIN DR NW

<u>Year</u>	<u>Uses</u>	<u>Source</u>	
1961	Headrick Calvin L	Atlanta City DirectoryCo.	Image pg. A29
1957	Headrick Calvin L	Atlanta City DirectoryCo.	Image pg. A33

##### 2180 ALVIN DR NW

<u>Year</u>	<u>Uses</u>	<u>Source</u>	
2005	XXXX	Haines Company, Inc.	Image pg. A1
1999	XXXX	Haines Company	Image pg. A4
1994	No Current Listing	Haines and Company Inc.	Image pg. A7
1986	Vacant	R. L. Polk Co. Publishers	Image pg. A13
1981	Vacant	Atlanta City DirectoryCo.	Image pg. A16
1976	Vacant	Atlanta City DirectoryCo.	Image pg. A19
1971	Rear Vacant	Atlanta City DirectoryCo.	Image pg. A22
	Peddy Leroy	Atlanta City DirectoryCo.	Image pg. A22
	Hill Lor	Atlanta City DirectoryCo.	Image pg. A22
1965	Clayton Jerry	Atlanta City DirectoryCo.	Image pg. A25
	Hollis Berry L	Atlanta City DirectoryCo.	Image pg. A25
1961	Buice Wm R	Atlanta City DirectoryCo.	Image pg. A29
1952	ARumph Webster JO	Atlanta City DirectoryCo.	Image pg. A37

##### 2184 ALVIN DR NW

<u>Year</u>	<u>Uses</u>	<u>Source</u>	
2005	MADDEN Kelvin	Haines Company, Inc.	Image pg. A1
1999	PITTMAN David	Haines Company	Image pg. A4
	PITTMAN David	Haines Company	Image pg. A4
	FLOYD Sheila	Haines Company	Image pg. A4
1994	No Current Listing	Haines and Company Inc.	Image pg. A7
1986	Vacant	R. L. Polk Co. Publishers	Image pg. A13
1981	Weems Mary Mrs	Atlanta City DirectoryCo.	Image pg. A16
1976	Weems Mary Mrs	Atlanta City DirectoryCo.	Image pg. A19
1971	Sheats Johnny	Atlanta City DirectoryCo.	Image pg. A22
1965	Burson Albert W 0 bldg contr SY	Atlanta City DirectoryCo.	Image pg. A25

<u>Year</u>	<u>Uses</u>	<u>Source</u>
<b>FINDINGS</b>		

<u>Year</u>	<u>Uses</u>	<u>Source</u>
1961	Burson Albert W bldg contr	Atlanta City DirectoryCo. Image pg. A29
1957	Buice Wm R	Atlanta City DirectoryCo. Image pg. A33
	Holmnes Sanford SY	Atlanta City DirectoryCo. Image pg. A33
1952	ATerry Lloyd JO	Atlanta City DirectoryCo. Image pg. A37

**2188 ALVIN DR NW**

<u>Year</u>	<u>Uses</u>	<u>Source</u>
2005	BARNETT Kayshla J	Haines Company, Inc. Image pg. A1
1991	Pittman David T	R. L. Polk Co. Image pg. A10
1986	Pittman Helen B Mrs	R. L. Polk Co. Publishers Image pg. A13
1981	Pittman David T	Atlanta City DirectoryCo. Image pg. A16
1971	Pittman David T	Atlanta City DirectoryCo. Image pg. A22
1965	Spivey Olin D 0 SY	Atlanta City DirectoryCo. Image pg. A25
	Huey Wm	Atlanta City DirectoryCo. Image pg. A25
1961	Spivey Olin D	Atlanta City DirectoryCo. Image pg. A29
	Booth Willis C	Atlanta City DirectoryCo. Image pg. A29
1952	Spivey Olin DO	Atlanta City DirectoryCo. Image pg. A37

**2192 ALVIN DR NW**

<u>Year</u>	<u>Uses</u>	<u>Source</u>
2005	XXXX	Haines Company, Inc. Image pg. A1
1999	XXXX	Haines Company Image pg. A4
	X WHITE OAK AV NW	Haines Company Image pg. A4
1994	No Current Listing	Haines and Company Inc. Image pg. A7
1986	Vacant	R. L. Polk Co. Publishers Image pg. A13
1981	Vacant	Atlanta City DirectoryCo. Image pg. A16
1976	Vacant	Atlanta City DirectoryCo. Image pg. A19
1971	Little Lee	Atlanta City DirectoryCo. Image pg. A22
1965	Little Lee	Atlanta City DirectoryCo. Image pg. A25
1961	Scott Lula B Mrs	Atlanta City DirectoryCo. Image pg. A29
1957	Scott Lula B Mrs Co	Atlanta City DirectoryCo. Image pg. A33
1952	AHovies Luther	Atlanta City DirectoryCo. Image pg. A37

**2224 ALVIN DR NW**

<u>Year</u>	<u>Uses</u>	<u>Source</u>
1961	Griggs Sarah F Mrs	Atlanta City DirectoryCo. Image pg. A29
1957	Griggs Sarah P Mrs	Atlanta City DirectoryCo. Image pg. A33

<u>Year</u>	<u>Uses</u>	<u>Source</u>
<b>FINDINGS</b>		

**2226 ALVIN DR NW**

<u>Year</u>	<u>Uses</u>	<u>Source</u>
1965	Simpson Wesley G	Atlanta City Directory Co. Image pg. A25
1961	Morris John L	Atlanta City Directory Co. Image pg. A29
1957	Mc Brayer Alonzo	Atlanta City Directory Co. Image pg. A33
1952	ASingley Le Roy	Atlanta City Directory Co. Image pg. A37

**2228 ALVIN DR NW**

<u>Year</u>	<u>Uses</u>	<u>Source</u>
1952	Baughcutim Wm T	Atlanta City Directory Co. Image pg. A37

**2239 ALVIN DR NW**

<u>Year</u>	<u>Uses</u>	<u>Source</u>
1971	Carpenter Wm R	Atlanta City Directory Co. Image pg. A22
1965	Carpenter Oley C Mrs	Atlanta City Directory Co. Image pg. A25
1961	Deavers Oley C Mrs	Atlanta City Directory Co. Image pg. A29
1957	Deave Ts Thurmand D	Atlanta City Directory Co. Image pg. A33

**2241 ALVIN DR NW**

<u>Year</u>	<u>Uses</u>	<u>Source</u>
2005	XXXX	Haines Company, Inc. Image pg. A1
1999	XXXX	Haines Company Image pg. A4
1994	BOSSERT Nancy	Haines and Company Inc. Image pg. A7
	No Current Listing	Haines and Company Inc. Image pg. A7
1971	Morgan Jack H	Atlanta City Directory Co. Image pg. A22
1965	Morgan Jack H	Atlanta City Directory Co. Image pg. A25
1961	Morgan Jack H	Atlanta City Directory Co. Image pg. A29
1957	Cain Bessie Mrs	Atlanta City Directory Co. Image pg. A33

**2249 ALVIN DR NW**

<u>Year</u>	<u>Uses</u>	<u>Source</u>
2005	XXXX	Haines Company, Inc. Image pg. A1
1999	JACKSON Melvmin	Haines Company Image pg. A4
	X GUN CLUB RD NW	Haines Company Image pg. A4
1991	Jackson Mildred	R. L. Polk Co. Image pg. A10
1986	Vacant	R. L. Polk Co. Publishers Image pg. A13
1981	Jackson Melvin	Atlanta City Directory Co. Image pg. A16
1976	Jackson Melvin	Atlanta City Directory Co. Image pg. A19
1965	Morgar Henry	Atlanta City Directory Co. Image pg. A25
1961	Vacant	Atlanta City Directory Co. Image pg. A29

<u>Year</u>	<u>Uses</u>	<u>Source</u>
<b>FINDINGS</b>		

**2257 ALVIN DR NW**

<u>Year</u>	<u>Uses</u>	<u>Source</u>
1976	Vacant	Atlanta City DirectoryCo. Image pg. A19
1965	Bailey James A	Atlanta City DirectoryCo. Image pg. A25
1961	Edgar Aron A	Atlanta City DirectoryCo. Image pg. A29
1957	Lites Wm J A SY	Atlanta City DirectoryCo. Image pg. A33
1952	ALites Wm JO	Atlanta City DirectoryCo. Image pg. A37

**2267 ALVIN DR NW**

<u>Year</u>	<u>Uses</u>	<u>Source</u>
1971	Vacant	Atlanta City DirectoryCo. Image pg. A22

**GUN CLUB DR NW**

**1269 GUN CLUB DR NW**

<u>Year</u>	<u>Uses</u>	<u>Source</u>
1999	XXXX	Haines Company Image pg. A5

**1272 GUN CLUB DR NW**

<u>Year</u>	<u>Uses</u>	<u>Source</u>
1999	ROBLES Amanda	Haines Company Image pg. A5
	MILLS Steven	Haines Company Image pg. A5
1994	ROBLES Amanda	Haines and Company Inc. Image pg. A8
1991	No Return	R. L. Polk Co. Image pg. A11

**1273 GUN CLUB DR NW**

<u>Year</u>	<u>Uses</u>	<u>Source</u>
1999	X WILLIAMS DR NW	Haines Company Image pg. A5
	X MACK DR NW	Haines Company Image pg. A5
	OSTONE Julius	Haines Company Image pg. A5
1994	STONE Lizzie W	Haines and Company Inc. Image pg. A8
1991	Stotte Julius H	R. L. Polk Co. Image pg. A11

**1286 GUN CLUB DR NW**

<u>Year</u>	<u>Uses</u>	<u>Source</u>
1994	BLOODWORTH Inez	Haines and Company Inc. Image pg. A8
1991	Bloodworth John H H	R. L. Polk Co. Image pg. A11

**1289 GUN CLUB DR NW**

<u>Year</u>	<u>Uses</u>	<u>Source</u>
1994	No Current Listing	Haines and Company Inc. Image pg. A8

<u>Year</u>	<u>Uses</u>	<u>Source</u>
<b>FINDINGS</b>		

<u>Year</u>	<u>Uses</u>	<u>Source</u>
1991	No Return	R. L. Polk Co. Image pg. A11

**1296 GUN CLUB DR NW**

<u>Year</u>	<u>Uses</u>	<u>Source</u>
1999	0 COLEJ	Haines Company Image pg. A5

**GUN CLUB RD NW**

**1230 GUN CLUB RD NW**

<u>Year</u>	<u>Uses</u>	<u>Source</u>
1952	Vacant	Atlanta City DirectoryCo. Image pg. A38

**1231 GUN CLUB RD NW**

<u>Year</u>	<u>Uses</u>	<u>Source</u>
1952	Buice Griff	Atlanta City DirectoryCo. Image pg. A38

**1249 GUN CLUB RD NW**

<u>Year</u>	<u>Uses</u>	<u>Source</u>
1961	Ray Mary A Mrs	Atlanta City DirectoryCo. Image pg. A30
	Hogue Nannie Mrs	Atlanta City DirectoryCo. Image pg. A30
	Ray Mary A Mrs	Atlanta City DirectoryCo. Image pg. A30
	Hogue Nannie W Mrs	Atlanta City DirectoryCo. Image pg. A30
1957	Garrett Henry B SY	Atlanta City DirectoryCo. Image pg. A34
	e Houe Sam R	Atlanta City DirectoryCo. Image pg. A34

**1272 GUN CLUB RD NW**

<u>Year</u>	<u>Uses</u>	<u>Source</u>
2005	MILLS Slevan	Haines Company, Inc. Image pg. A2
1986	Ballard James	R. L. Polk Co. Publishers Image pg. A14
1981	Ballard James	Atlanta City DirectoryCo. Image pg. A17
1976	Ballard	Atlanta City DirectoryCo. Image pg. A20
1971	Ballard James	Atlanta City DirectoryCo. Image pg. A23
1965	Walters Eddie L Rev A SY	Atlanta City DirectoryCo. Image pg. A26
1961	Walters Eddie L Rev	Atlanta City DirectoryCo. Image pg. A30
1957	Pullen Horace P	Atlanta City DirectoryCo. Image pg. A34
	Walters Eddie L Rev	Atlanta City DirectoryCo. Image pg. A34
1952	AWalters Edw L Revo	Atlanta City DirectoryCo. Image pg. A38

**1273 GUN CLUB RD NW**

<u>Year</u>	<u>Uses</u>	<u>Source</u>
2005	OMARTINDevon	Haines Company, Inc. Image pg. A2

<u>Year</u>	<u>Uses</u>	<u>Source</u>
<b>FINDINGS</b>		

<u>Year</u>	<u>Uses</u>	<u>Source</u>	
2005	BARNETr EDesnr	Haines Company, Inc.	Image pg. A2
1986	Stone Lizze W Mrs	R. L. Polk Co. Publishers	Image pg. A14
1981	Stone Julius L	Atlanta City DirectoryCo.	Image pg. A17
1976	Stone Julius L	Atlanta City DirectoryCo.	Image pg. A20
1971	Stone Julius L	Atlanta City DirectoryCo.	Image pg. A23
1965	ter Skinner Loretta P Mrs	Atlanta City DirectoryCo.	Image pg. A26
	Skinner Grover T SY	Atlanta City DirectoryCo.	Image pg. A26
1961	Skinner Grover T	Atlanta City DirectoryCo.	Image pg. A30
1952	Turner Chas E	Atlanta City DirectoryCo.	Image pg. A38
	ASkinner Grover T	Atlanta City DirectoryCo.	Image pg. A38

**1286 GUN CLUB RD NW**

<u>Year</u>	<u>Uses</u>	<u>Source</u>	
2005	LAMARKeith	Haines Company, Inc.	Image pg. A2
1986	Bloodworth John	R. L. Polk Co. Publishers	Image pg. A14
1981	Vacant	Atlanta City DirectoryCo.	Image pg. A17
1976	Williams Eddie	Atlanta City DirectoryCo.	Image pg. A20
1971	Dixon Romon Z	Atlanta City DirectoryCo.	Image pg. A23
1965	Harmon Jim H	Atlanta City DirectoryCo.	Image pg. A26
1961	Wilson Vesta E	Atlanta City DirectoryCo.	Image pg. A30
1957	Helton Ohas D	Atlanta City DirectoryCo.	Image pg. A34
1952	Johnson Gaines	Atlanta City DirectoryCo.	Image pg. A38

**1289 GUN CLUB RD NW**

<u>Year</u>	<u>Uses</u>	<u>Source</u>	
2005	XXXX	Haines Company, Inc.	Image pg. A2
1965	MVerritt Jos L	Atlanta City DirectoryCo.	Image pg. A26
1961	Merritt Jos L	Atlanta City DirectoryCo.	Image pg. A30
1957	Merritt Joseph L	Atlanta City DirectoryCo.	Image pg. A34
1952	Merritt Dan Ea	Atlanta City DirectoryCo.	Image pg. A38

**MACK DR NW**

**2133 MACK DR NW**

<u>Year</u>	<u>Uses</u>	<u>Source</u>	
1965	Mc Gee Wm J	Atlanta City DirectoryCo.	Image pg. A27
1961	Powell John E	Atlanta City DirectoryCo.	Image pg. A31
1957	No return	Atlanta City DirectoryCo.	Image pg. A35

<u>Year</u>	<u>Uses</u>	<u>Source</u>
<b>FINDINGS</b>		

**2135 MACK DR NW**

<u>Year</u>	<u>Uses</u>	<u>Source</u>
1965	Mc Gee Jesse F	Atlanta City DirectoryCo. Image pg. A27
1961	Powell John E	Atlanta City DirectoryCo. Image pg. A31
1957	Bailey Fred E	Atlanta City DirectoryCo. Image pg. A35

**2147 MACK DR NW**

<u>Year</u>	<u>Uses</u>	<u>Source</u>
2005	NEASON Queenie	Haines Company, Inc. Image pg. A3

**2151 MACK DR NW**

<u>Year</u>	<u>Uses</u>	<u>Source</u>
1965	Melton Lois F	Atlanta City DirectoryCo. Image pg. A27
1961	Melton Lois F	Atlanta City DirectoryCo. Image pg. A31

**2152 MACK DR NW**

<u>Year</u>	<u>Uses</u>	<u>Source</u>
1957	Melton Lois F	Atlanta City DirectoryCo. Image pg. A35

**2171 MACK DR NW**

<u>Year</u>	<u>Uses</u>	<u>Source</u>
1965	Carson Claude 0 SY	Atlanta City DirectoryCo. Image pg. A27
1961	Carson Claude	Atlanta City DirectoryCo. Image pg. A31
1957	Carson Claude 1 SY	Atlanta City DirectoryCo. Image pg. A35

**2181 MACK DR NW**

<u>Year</u>	<u>Uses</u>	<u>Source</u>
2005	SIMPSONAaron	Haines Company, Inc. Image pg. A3
1999	MCCULLOUGHKarol	Haines Company Image pg. A6
	SIMSAlbert	Haines Company Image pg. A6
1994	No Current Listing	Haines and Company Inc. Image pg. A9
1991	Richeson Claude	R. L. Polk Co. Image pg. A12
1986	Darden Annie R Mrs	R. L. Polk Co. Publishers Image pg. A15
1981	Darden Calloway	Atlanta City DirectoryCo. Image pg. A18
1976	Darden Calloway	Atlanta City DirectoryCo. Image pg. A21
1971	Vacant	Atlanta City DirectoryCo. Image pg. A24
1965	Day Jas A 0 SY	Atlanta City DirectoryCo. Image pg. A27
1961	Day Jas A	Atlanta City DirectoryCo. Image pg. A31
1957	Day Jas A SY	Atlanta City DirectoryCo. Image pg. A35

<u>Year</u>	<u>Uses</u>	<u>Source</u>
<b>FINDINGS</b>		

**2182 MACK DR NW**

<u>Year</u>	<u>Uses</u>	<u>Source</u>
2005	GANDERSON Sheryl	Haines Company, Inc. Image pg. A3
1999	X GUN CLUB RD NW	Haines Company Image pg. A6
	THOMPSON Louis	Haines Company Image pg. A6
1994	No Current Listing	Haines and Company Inc. Image pg. A9
1991	Vacant	R. L. Polk Co. Image pg. A12
1986	Stone Gerald	R. L. Polk Co. Publishers Image pg. A15
1981	Stone Gerald	Atlanta City DirectoryCo. Image pg. A18
1976	No Return	Atlanta City DirectoryCo. Image pg. A21
1971	Peters Josephus	Atlanta City DirectoryCo. Image pg. A24
1965	Westbrook Mabel A Mrs	Atlanta City DirectoryCo. Image pg. A27
1961	Westbrook Mabel A Mrs	Atlanta City DirectoryCo. Image pg. A31
1957	Westbrooks Maybell A Mrs	Atlanta City DirectoryCo. Image pg. A35

**2191 MACK DR NW**

<u>Year</u>	<u>Uses</u>	<u>Source</u>
1957	Fowler Gordon D	Atlanta City DirectoryCo. Image pg. A35

**2195 MACK DR NW**

<u>Year</u>	<u>Uses</u>	<u>Source</u>
1965	Vacant	Atlanta City DirectoryCo. Image pg. A27

**2206 MACK DR NW**

<u>Year</u>	<u>Uses</u>	<u>Source</u>
2005	CARPENTER Arthur	Haines Company, Inc. Image pg. A3
1999	CARPENTER Arthur	Haines Company Image pg. A6
1994	CARPENTER Arthur	Haines and Company Inc. Image pg. A9
1991	Carpenter Arthur E	R. L. Polk Co. Image pg. A12
1986	Vacant	R. L. Polk Co. Publishers Image pg. A15
1981	Vacant	Atlanta City DirectoryCo. Image pg. A18
1976	Carpenter Arth E	Atlanta City DirectoryCo. Image pg. A21
1971	Kennedy John	Atlanta City DirectoryCo. Image pg. A24
1965	Presley Ernest L	Atlanta City DirectoryCo. Image pg. A27
1961	McFarland Blake R	Atlanta City DirectoryCo. Image pg. A31
1957	Osburne Eddith W B Mrs	Atlanta City DirectoryCo. Image pg. A35
	Brookshire Imogene B Mrs	Atlanta City DirectoryCo. Image pg. A35

**2209 MACK DR NW**

<u>Year</u>	<u>Uses</u>	<u>Source</u>
2005	XXXX	Haines Company, Inc. Image pg. A3

<u>Year</u>	<u>Uses</u>	<u>Source</u>
<b>FINDINGS</b>		

<u>Year</u>	<u>Uses</u>	<u>Source</u>	
1999	OBRASWELL Robert	Haines Company	Image pg. A6
1991	Brasswell Robt D	R. L. Polk Co.	Image pg. A12
1986	Brasswei Robt	R. L. Polk Co. Publishers	Image pg. A15
1981	Brasawell Robt	Atlanta City DirectoryCo.	Image pg. A18
1976	Braswell Robt	Atlanta City DirectoryCo.	Image pg. A21
1971	Braswell Robt H	Atlanta City DirectoryCo.	Image pg. A24
1965	Powell David E	Atlanta City DirectoryCo.	Image pg. A27
1961	Holmes Sanford	Atlanta City DirectoryCo.	Image pg. A31

**WHITE OAK AVE NW**

**2211 WHITE OAK AVE NW**

<u>Year</u>	<u>Uses</u>	<u>Source</u>	
1965	Vacant	Atlanta City DirectoryCo.	Image pg. A28
1961	Simpson Jas W	Atlanta City DirectoryCo.	Image pg. A32
1957	Simpson Jas W SY	Atlanta City DirectoryCo.	Image pg. A36
1952	ASImpson Jas WO	Atlanta City DirectoryCo.	Image pg. A39

## FINDINGS

### ADJOINING PROPERTY: ADDRESSES NOT IDENTIFIED IN RESEARCH SOURCE

The following Adjoining Property addresses were researched for this report, and the addresses were not identified in research source.

<u>Address Researched</u>	<u>Address Not Identified in Research Source</u>
North St NW	2014, 2010, 2005, 1999, 1994, 1991, 1986, 1982, 1981, 1976, 1975, 1971, 1970, 1966, 1965, 1961, 1960, 1957, 1952, 1947, 1942, 1937, 1932, 1927, 1922, 1916, 1911, 1905
1230 GUN CLUB RDNW	2014, 2010, 2005, 1999, 1994, 1991, 1986, 1982, 1981, 1976, 1975, 1971, 1970, 1966, 1965, 1961, 1960, 1957, 1947, 1942, 1937, 1932, 1927, 1922, 1916, 1911, 1905
1231 GUN CLUB RDNW	2014, 2010, 2005, 1999, 1994, 1991, 1986, 1982, 1981, 1976, 1975, 1971, 1970, 1966, 1965, 1961, 1960, 1957, 1947, 1942, 1937, 1932, 1927, 1922, 1916, 1911, 1905
1249 GUN CLUB RDNW	2014, 2010, 2005, 1999, 1994, 1991, 1986, 1982, 1981, 1976, 1975, 1971, 1970, 1966, 1965, 1960, 1952, 1947, 1942, 1937, 1932, 1927, 1922, 1916, 1911, 1905
1269 GUN CLUB DRNW	2014, 2010, 2005, 1994, 1991, 1986, 1982, 1981, 1976, 1975, 1971, 1970, 1966, 1965, 1961, 1960, 1957, 1952, 1947, 1942, 1937, 1932, 1927, 1922, 1916, 1911, 1905
1272 GUN CLUB DRNW	2014, 2010, 2005, 1986, 1982, 1981, 1976, 1975, 1971, 1970, 1966, 1965, 1961, 1960, 1957, 1952, 1947, 1942, 1937, 1932, 1927, 1922, 1916, 1911, 1905
1272 GUN CLUB RDNW	2014, 2010, 1999, 1994, 1991, 1982, 1975, 1970, 1966, 1960, 1947, 1942, 1937, 1932, 1927, 1922, 1916, 1911, 1905
1273 GUN CLUB DRNW	2014, 2010, 2005, 1986, 1982, 1981, 1976, 1975, 1971, 1970, 1966, 1965, 1961, 1960, 1957, 1952, 1947, 1942, 1937, 1932, 1927, 1922, 1916, 1911, 1905
1273 GUN CLUB RDNW	2014, 2010, 1999, 1994, 1991, 1982, 1975, 1970, 1966, 1960, 1957, 1947, 1942, 1937, 1932, 1927, 1922, 1916, 1911, 1905
1286 GUN CLUB DRNW	2014, 2010, 2005, 1999, 1986, 1982, 1981, 1976, 1975, 1971, 1970, 1966, 1965, 1961, 1960, 1957, 1952, 1947, 1942, 1937, 1932, 1927, 1922, 1916, 1911, 1905
1286 GUN CLUB RDNW	2014, 2010, 1999, 1994, 1991, 1982, 1975, 1970, 1966, 1960, 1947, 1942, 1937, 1932, 1927, 1922, 1916, 1911, 1905
1289 GUN CLUB DRNW	2014, 2010, 2005, 1999, 1986, 1982, 1981, 1976, 1975, 1971, 1970, 1966, 1965, 1961, 1960, 1957, 1952, 1947, 1942, 1937, 1932, 1927, 1922, 1916, 1911, 1905
1289 GUN CLUB RDNW	2014, 2010, 1999, 1994, 1991, 1986, 1982, 1981, 1976, 1975, 1971, 1970, 1966, 1960, 1947, 1942, 1937, 1932, 1927, 1922, 1916, 1911, 1905
1296 GUN CLUB DRNW	2014, 2010, 2005, 1994, 1991, 1986, 1982, 1981, 1976, 1975, 1971, 1970, 1966, 1965, 1961, 1960, 1957, 1952, 1947, 1942, 1937, 1932, 1927, 1922, 1916, 1911, 1905
2115 ALVIN DR NW	2014, 2010, 2005, 1999, 1994, 1991, 1986, 1982, 1981, 1976, 1975, 1971, 1970, 1966, 1965, 1960, 1952, 1947, 1942, 1937, 1932, 1927, 1922, 1916, 1911, 1905
2133 MACK DR NW	2014, 2010, 2005, 1999, 1994, 1991, 1986, 1982, 1981, 1976, 1975, 1971, 1970, 1966, 1960, 1952, 1947, 1942, 1937, 1932, 1927, 1922, 1916, 1911, 1905
2135 MACK DR NW	2014, 2010, 2005, 1999, 1994, 1991, 1986, 1982, 1981, 1976, 1975, 1971, 1970, 1966, 1960, 1952, 1947, 1942, 1937, 1932, 1927, 1922, 1916, 1911, 1905
2147 MACK DR NW	2014, 2010, 1999, 1994, 1991, 1986, 1982, 1981, 1976, 1975, 1971, 1970, 1966, 1965, 1961, 1960, 1957, 1952, 1947, 1942, 1937, 1932, 1927, 1922, 1916, 1911, 1905

## FINDINGS

### Address Researched

### Address Not Identified in Research Source

2151 MACK DR NW	2014, 2010, 2005, 1999, 1994, 1991, 1986, 1982, 1981, 1976, 1975, 1971, 1970, 1966, 1960, 1957, 1952, 1947, 1942, 1937, 1932, 1927, 1922, 1916, 1911, 1905
2152 MACK DR NW	2014, 2010, 2005, 1999, 1994, 1991, 1986, 1982, 1981, 1976, 1975, 1971, 1970, 1966, 1965, 1961, 1960, 1952, 1947, 1942, 1937, 1932, 1927, 1922, 1916, 1911, 1905
2171 MACK DR NW	2014, 2010, 2005, 1999, 1994, 1991, 1986, 1982, 1981, 1976, 1975, 1971, 1970, 1966, 1960, 1952, 1947, 1942, 1937, 1932, 1927, 1922, 1916, 1911, 1905
2180 ALVIN DR NW	2014, 2010, 1991, 1982, 1975, 1970, 1966, 1960, 1957, 1947, 1942, 1937, 1932, 1927, 1922, 1916, 1911, 1905
2181 MACK DR NW	2014, 2010, 1982, 1975, 1970, 1966, 1960, 1952, 1947, 1942, 1937, 1932, 1927, 1922, 1916, 1911, 1905
2182 MACK DR NW	2014, 2010, 1982, 1975, 1970, 1966, 1960, 1952, 1947, 1942, 1937, 1932, 1927, 1922, 1916, 1911, 1905
2184 ALVIN DR NW	2014, 2010, 1991, 1982, 1975, 1970, 1966, 1960, 1947, 1942, 1937, 1932, 1927, 1922, 1916, 1911, 1905
2188 ALVIN DR NW	2014, 2010, 1999, 1994, 1982, 1976, 1975, 1970, 1966, 1960, 1957, 1947, 1942, 1937, 1932, 1927, 1922, 1916, 1911, 1905
2191 MACK DR NW	2014, 2010, 2005, 1999, 1994, 1991, 1986, 1982, 1981, 1976, 1975, 1971, 1970, 1966, 1965, 1961, 1960, 1952, 1947, 1942, 1937, 1932, 1927, 1922, 1916, 1911, 1905
2192 ALVIN DR NW	2014, 2010, 1991, 1982, 1975, 1970, 1966, 1960, 1947, 1942, 1937, 1932, 1927, 1922, 1916, 1911, 1905
2195 MACK DR NW	2014, 2010, 2005, 1999, 1994, 1991, 1986, 1982, 1981, 1976, 1975, 1971, 1970, 1966, 1961, 1960, 1957, 1952, 1947, 1942, 1937, 1932, 1927, 1922, 1916, 1911, 1905
2206 MACK DR NW	2014, 2010, 1982, 1975, 1970, 1966, 1960, 1952, 1947, 1942, 1937, 1932, 1927, 1922, 1916, 1911, 1905
2209 MACK DR NW	2014, 2010, 1994, 1982, 1975, 1970, 1966, 1960, 1957, 1952, 1947, 1942, 1937, 1932, 1927, 1922, 1916, 1911, 1905
2211 WHITE OAKAVE NW	2014, 2010, 2005, 1999, 1994, 1991, 1986, 1982, 1981, 1976, 1975, 1971, 1970, 1966, 1960, 1947, 1942, 1937, 1932, 1927, 1922, 1916, 1911, 1905
2224 ALVIN DR NW	2014, 2010, 2005, 1999, 1994, 1991, 1986, 1982, 1981, 1976, 1975, 1971, 1970, 1966, 1965, 1960, 1952, 1947, 1942, 1937, 1932, 1927, 1922, 1916, 1911, 1905
2226 ALVIN DR NW	2014, 2010, 2005, 1999, 1994, 1991, 1986, 1982, 1981, 1976, 1975, 1971, 1970, 1966, 1960, 1947, 1942, 1937, 1932, 1927, 1922, 1916, 1911, 1905
2228 ALVIN DR NW	2014, 2010, 2005, 1999, 1994, 1991, 1986, 1982, 1981, 1976, 1975, 1971, 1970, 1966, 1965, 1961, 1960, 1957, 1947, 1942, 1937, 1932, 1927, 1922, 1916, 1911, 1905
2239 ALVIN DR NW	2014, 2010, 2005, 1999, 1994, 1991, 1986, 1982, 1981, 1976, 1975, 1970, 1966, 1960, 1952, 1947, 1942, 1937, 1932, 1927, 1922, 1916, 1911, 1905
2241 ALVIN DR NW	2014, 2010, 1991, 1986, 1982, 1981, 1976, 1975, 1970, 1966, 1960, 1952, 1947, 1942, 1937, 1932, 1927, 1922, 1916, 1911, 1905
2249 ALVIN DR NW	2014, 2010, 1994, 1982, 1975, 1971, 1970, 1966, 1960, 1957, 1952, 1947, 1942, 1937, 1932, 1927, 1922, 1916, 1911, 1905
2257 ALVIN DR NW	2014, 2010, 2005, 1999, 1994, 1991, 1986, 1982, 1981, 1975, 1971, 1970, 1966, 1960, 1947, 1942, 1937, 1932, 1927, 1922, 1916, 1911, 1905
2267 ALVIN DR NW	2014, 2010, 2005, 1999, 1994, 1991, 1986, 1982, 1981, 1976, 1975, 1970, 1966, 1965, 1961, 1960, 1957, 1952, 1947, 1942, 1937, 1932, 1927, 1922, 1916, 1911, 1905

**TARGET PROPERTY: ADDRESS NOT IDENTIFIED IN RESEARCH SOURCE**

The following Target Property addresses were researched for this report, and the addresses were not identified in the research source.

**Address Researched**

2140 ALVIN DR NW

**Address Not Identified in Research Source**

2014, 2010, 2005, 1999, 1994, 1991, 1986, 1982, 1981, 1976, 1975, 1971, 1970, 1966, 1965, 1961, 1960, 1957, 1952, 1947, 1942, 1937, 1932, 1927, 1922, 1916, 1911, 1905

## **Source Page Images Appendix**

ALVIN DR NW 2005

Table listing property details for ALVARADO TER SW 30311 ATLANTA, including owner names, addresses, and phone numbers.

Table listing property details for ALVIN DR NW 30318 ATLANTA, including owner names, addresses, and phone numbers.

Table listing property details for ALVIN DR NW 30322 ALPHARETTA, including owner names, addresses, and phone numbers.

Table listing property details for ALVIN DR SW 30315 CONT., including owner names, addresses, and phone numbers.

Table listing property details for AMANDA CIR 30033 DECATUR, including owner names, addresses, and phone numbers.

Table listing property details for AMANDA CIR NE 30329 ATLANTA, including owner names, addresses, and phone numbers.

Copyright Haines & Co., Inc. Information on this page may not be reprinted, entered into a computer or photocopied, in any manner whatsoever except as authorized in writing by Haines & Co., Inc.

GUN CLUB RD NW 2005

GROVEMONT CT 30030 DECATUR

WEALTH CODE B
OFF LEBBIS GROV LN
X SYCAMORE RIDGE DR

GROVSNR TER 30005 ALPHARETTA

WEALTH CODE B
OFF CONCORD HALL DR
X CONCORD HALL DR

CONCORD HALL DR
CONCORD HALL DR

CONCORD HALL DR
CONCORD HALL DR

CONCORD HALL DR
CONCORD HALL DR

CONCORD HALL DR
CONCORD HALL DR

CONCORD HALL DR
CONCORD HALL DR

CONCORD HALL DR
CONCORD HALL DR

CONCORD HALL DR
CONCORD HALL DR

CONCORD HALL DR
CONCORD HALL DR

CONCORD HALL DR
CONCORD HALL DR

CONCORD HALL DR
CONCORD HALL DR

GUILDHALL GRV (96) 30022 ALPHARETTA

WEALTH CODE B
OFF LEBBIS GROV LN
X SYCAMORE RIDGE DR

GROVSNR TER 30005 ALPHARETTA

WEALTH CODE B
OFF CONCORD HALL DR
X CONCORD HALL DR

CONCORD HALL DR
CONCORD HALL DR

CONCORD HALL DR
CONCORD HALL DR

CONCORD HALL DR
CONCORD HALL DR

CONCORD HALL DR
CONCORD HALL DR

CONCORD HALL DR
CONCORD HALL DR

CONCORD HALL DR
CONCORD HALL DR

CONCORD HALL DR
CONCORD HALL DR

CONCORD HALL DR
CONCORD HALL DR

CONCORD HALL DR
CONCORD HALL DR

CONCORD HALL DR
CONCORD HALL DR

GUILFORD FOREST DR SW 30031 ATLANTA

WEALTH CODE B
OFF LEBBIS GROV LN
X SYCAMORE RIDGE DR

GROVSNR TER 30005 ALPHARETTA

WEALTH CODE B
OFF CONCORD HALL DR
X CONCORD HALL DR

CONCORD HALL DR
CONCORD HALL DR

CONCORD HALL DR
CONCORD HALL DR

CONCORD HALL DR
CONCORD HALL DR

CONCORD HALL DR
CONCORD HALL DR

CONCORD HALL DR
CONCORD HALL DR

CONCORD HALL DR
CONCORD HALL DR

CONCORD HALL DR
CONCORD HALL DR

CONCORD HALL DR
CONCORD HALL DR

CONCORD HALL DR
CONCORD HALL DR

CONCORD HALL DR
CONCORD HALL DR

GUILFORD FOREST DR SW 30031 ATLANTA

WEALTH CODE B
OFF LEBBIS GROV LN
X SYCAMORE RIDGE DR

GROVSNR TER 30005 ALPHARETTA

WEALTH CODE B
OFF CONCORD HALL DR
X CONCORD HALL DR

CONCORD HALL DR
CONCORD HALL DR

CONCORD HALL DR
CONCORD HALL DR

CONCORD HALL DR
CONCORD HALL DR

CONCORD HALL DR
CONCORD HALL DR

CONCORD HALL DR
CONCORD HALL DR

CONCORD HALL DR
CONCORD HALL DR

CONCORD HALL DR
CONCORD HALL DR

CONCORD HALL DR
CONCORD HALL DR

CONCORD HALL DR
CONCORD HALL DR

CONCORD HALL DR
CONCORD HALL DR

GUILFORD FOREST DR SW 30031 ATLANTA

WEALTH CODE B
OFF LEBBIS GROV LN
X SYCAMORE RIDGE DR

GROVSNR TER 30005 ALPHARETTA

WEALTH CODE B
OFF CONCORD HALL DR
X CONCORD HALL DR

CONCORD HALL DR
CONCORD HALL DR

CONCORD HALL DR
CONCORD HALL DR

CONCORD HALL DR
CONCORD HALL DR

CONCORD HALL DR
CONCORD HALL DR

CONCORD HALL DR
CONCORD HALL DR

CONCORD HALL DR
CONCORD HALL DR

CONCORD HALL DR
CONCORD HALL DR

CONCORD HALL DR
CONCORD HALL DR

CONCORD HALL DR
CONCORD HALL DR

CONCORD HALL DR
CONCORD HALL DR

GULLIT DR 30036 DECATUR

WEALTH CODE B
OFF LEBBIS GROV LN
X SYCAMORE RIDGE DR

GROVSNR TER 30005 ALPHARETTA

WEALTH CODE B
OFF CONCORD HALL DR
X CONCORD HALL DR

CONCORD HALL DR
CONCORD HALL DR

CONCORD HALL DR
CONCORD HALL DR

CONCORD HALL DR
CONCORD HALL DR

CONCORD HALL DR
CONCORD HALL DR

CONCORD HALL DR
CONCORD HALL DR

CONCORD HALL DR
CONCORD HALL DR

CONCORD HALL DR
CONCORD HALL DR

CONCORD HALL DR
CONCORD HALL DR

CONCORD HALL DR
CONCORD HALL DR

CONCORD HALL DR
CONCORD HALL DR

GUNNERS RUN 30075 ROSWELL

WEALTH CODE B
OFF LEBBIS GROV LN
X SYCAMORE RIDGE DR

GROVSNR TER 30005 ALPHARETTA

WEALTH CODE B
OFF CONCORD HALL DR
X CONCORD HALL DR

CONCORD HALL DR
CONCORD HALL DR

CONCORD HALL DR
CONCORD HALL DR

CONCORD HALL DR
CONCORD HALL DR

CONCORD HALL DR
CONCORD HALL DR

CONCORD HALL DR
CONCORD HALL DR

CONCORD HALL DR
CONCORD HALL DR

CONCORD HALL DR
CONCORD HALL DR

CONCORD HALL DR
CONCORD HALL DR

CONCORD HALL DR
CONCORD HALL DR

CONCORD HALL DR
CONCORD HALL DR

Copyright Haines & Co., Inc. Information on this page may not be reproduced, entered into a computer or photocopied, in any manner whatsoever except as authorized in writing by Haines & Co., Inc.

MACK DR NW 2005

MABRY RD NE

Table listing property details for MABRY RD NE, including owner names, addresses, and phone numbers.

MABRY RD NE 30075 ROSWELL

Table listing property details for MABRY RD NE 30075 ROSWELL, including owner names, addresses, and phone numbers.

MABRY RD NE 30075 ROSWELL

Table listing property details for MABRY RD NE 30075 ROSWELL, including owner names, addresses, and phone numbers.

MABRY RD SE

Table listing property details for MABRY RD SE, including owner names, addresses, and phone numbers.

MABRY RD NE 30328 SANDY SPRINGS

Table listing property details for MABRY RD NE 30328 SANDY SPRINGS, including owner names, addresses, and phone numbers.

MABRY RD NE 30075 ROSWELL

Table listing property details for MABRY RD NE 30075 ROSWELL, including owner names, addresses, and phone numbers.

MABRY RD NE 30075 ROSWELL

Table listing property details for MABRY RD NE 30075 ROSWELL, including owner names, addresses, and phone numbers.

MACAW ST NW 30318 ATLANTA

Table listing property details for MACAW ST NW 30318 ATLANTA, including owner names, addresses, and phone numbers.

MACABIN LN 30380 DORAVILLE

Table listing property details for MACABIN LN 30380 DORAVILLE, including owner names, addresses, and phone numbers.

MACEONIA RD SE 30354 HAPEVILLE

Table listing property details for MACEONIA RD SE 30354 HAPEVILLE, including owner names, addresses, and phone numbers.

MACEONIA RD SE 30354 HAPEVILLE

Table listing property details for MACEONIA RD SE 30354 HAPEVILLE, including owner names, addresses, and phone numbers.

MACKENZIE DR NE

Table listing property details for MACKENZIE DR NE, including owner names, addresses, and phone numbers.

MACKINAC DR 30022 ALPHARETTA

Table listing property details for MACKINAC DR 30022 ALPHARETTA, including owner names, addresses, and phone numbers.

MACKLEON ST NE 30307 ATLANTA

Table listing property details for MACKLEON ST NE 30307 ATLANTA, including owner names, addresses, and phone numbers.

MACKLEON ST NE 30307 ATLANTA

Table listing property details for MACKLEON ST NE 30307 ATLANTA, including owner names, addresses, and phone numbers.

MACLAREN CIR

Table listing property details for MACLAREN CIR, including owner names, addresses, and phone numbers.

MACLAREN CIR 30021 CLARKSTON

Table listing property details for MACLAREN CIR 30021 CLARKSTON, including owner names, addresses, and phone numbers.

MACLAREN CIR 30021 CLARKSTON

Table listing property details for MACLAREN CIR 30021 CLARKSTON, including owner names, addresses, and phone numbers.

MACO ST NW 30318 ATLANTA

Table listing property details for MACO ST NW 30318 ATLANTA, including owner names, addresses, and phone numbers.

MACON DR SW 30315 ATLANTA

Table listing property details for MACON DR SW 30315 ATLANTA, including owner names, addresses, and phone numbers.

MACON DR SE (04) 30315 ATLANTA

Table listing property details for MACON DR SE (04) 30315 ATLANTA, including owner names, addresses, and phone numbers.

MACON DR SE 30354 HAPEVILLE

Table listing property details for MACON DR SE 30354 HAPEVILLE, including owner names, addresses, and phone numbers.

MACON DR SE 30354 HAPEVILLE

Table listing property details for MACON DR SE 30354 HAPEVILLE, including owner names, addresses, and phone numbers.

MADISON DR

Table listing property details for MADISON DR, including owner names, addresses, and phone numbers.

MADISON DR 30021 CLARKSTON

Table listing property details for MADISON DR 30021 CLARKSTON, including owner names, addresses, and phone numbers.

MADISON DR 30021 CLARKSTON

Table listing property details for MADISON DR 30021 CLARKSTON, including owner names, addresses, and phone numbers.

MADISON DR 30021 CLARKSTON

Table listing property details for MADISON DR 30021 CLARKSTON, including owner names, addresses, and phone numbers.

ALVIN DR NW 1999

THE HAINE'S DIRECTORY

AMANDA CIR

Table listing property addresses and owners in the ALTON RD NW 30341 CHAMBLEE area.

Table listing property addresses and owners in the ZIP CODE 30310 ATLANTA area.

Table listing property addresses and owners in the ZIP CODE 30310 ATLANTA area.

Table listing property addresses and owners in the ZIP CODE 30310 ATLANTA area.

Table listing property addresses and owners in the ZIP CODE 30310 ATLANTA area.

Table listing property addresses and owners in the ZIP CODE 30310 ATLANTA area.

Table listing property addresses and owners in the ZIP CODE 30310 ATLANTA area.

Table listing property addresses and owners in the ALTVIEW DR SE 30354 HAPEVILLE area.

Table listing property addresses and owners in the ZIP CODE 30310 ATLANTA area.

Table listing property addresses and owners in the ZIP CODE 30310 ATLANTA area.

Table listing property addresses and owners in the ZIP CODE 30310 ATLANTA area.

Table listing property addresses and owners in the ZIP CODE 30310 ATLANTA area.

Table listing property addresses and owners in the ZIP CODE 30310 ATLANTA area.

Table listing property addresses and owners in the ZIP CODE 30310 ATLANTA area.

Table listing property addresses and owners in the ZIP CODE 30310 ATLANTA area.

Table listing property addresses and owners in the ZIP CODE 30310 ATLANTA area.

Table listing property addresses and owners in the ZIP CODE 30310 ATLANTA area.

Table listing property addresses and owners in the ZIP CODE 30310 ATLANTA area.

Table listing property addresses and owners in the ZIP CODE 30310 ATLANTA area.

Table listing property addresses and owners in the ZIP CODE 30310 ATLANTA area.

Table listing property addresses and owners in the ZIP CODE 30310 ATLANTA area.

Table listing property addresses and owners in the ZIP CODE 30310 ATLANTA area.

Table listing property addresses and owners in the ZIP CODE 30310 ATLANTA area.

Table listing property addresses and owners in the ZIP CODE 30310 ATLANTA area.

Table listing property addresses and owners in the ZIP CODE 30310 ATLANTA area.

Table listing property addresses and owners in the ZIP CODE 30310 ATLANTA area.

Table listing property addresses and owners in the ZIP CODE 30310 ATLANTA area.

Table listing property addresses and owners in the ZIP CODE 30310 ATLANTA area.

Table listing property addresses and owners in the ZIP CODE 30310 ATLANTA area.

Table listing property addresses and owners in the ZIP CODE 30310 ATLANTA area.

Table listing property addresses and owners in the ZIP CODE 30310 ATLANTA area.

Table listing property addresses and owners in the ZIP CODE 30310 ATLANTA area.

Table listing property addresses and owners in the ZIP CODE 30310 ATLANTA area.

Table listing property addresses and owners in the ZIP CODE 30310 ATLANTA area.

Table listing property addresses and owners in the ZIP CODE 30310 ATLANTA area.

Copyright Haines & Co., Inc. Information on this page may not be reproduced, entered into a computer or photocopied, in any manner without the written consent of Haines & Co., Inc.

GUN CLUB DR NW 1999

THE HAINE'S DIRECTORY

Table listing names and addresses in the leftmost column, including names like 'GROVE PARK CT (95) 30033 DECATUR' and 'GROVE PARK PL NW 30318 ATLANTA'.

Table listing names and addresses in the middle column, including names like 'GROVE PARK CT (95) 30033 DECATUR' and 'GROVE PARK PL NW 30318 ATLANTA'.

Table listing names and addresses in the rightmost column, including names like 'GUILDFORD LN 30349 COLLEGE PARK' and 'GUILDFORD LN SW (90) 30331 ATLANTA'.

Table listing names and addresses in the far right column, including names like 'GUILFWING CT (92) 30004 ALPHARETTA' and 'GUN CLUB DR NW 30318 ATLANTA'.

Copyright 1999 Haines Co., Inc. Information on this page may not be reproduced, in any manner whatsoever except as authorized in writing by Haines Co., Inc.

MACK DR NW 1999

THE HAINESS DIRECTORY

573

MACON DR

Table with columns: ADDRESS, CITY, STATE, ZIP. Includes entries like '300 WESLEY AVE', '700 WESLEY AVE'.

Table with columns: ADDRESS, CITY, STATE, ZIP. Includes entries like '444 WASHINGTON', '446 WASHINGTON'.

Table with columns: ADDRESS, CITY, STATE, ZIP. Includes entries like '3000 WESLEY AVE', '3002 WESLEY AVE'.

Table with columns: ADDRESS, CITY, STATE, ZIP. Includes entries like '3000 WESLEY AVE', '3002 WESLEY AVE'.

Table with columns: ADDRESS, CITY, STATE, ZIP. Includes entries like '300 WESLEY AVE', '700 WESLEY AVE'.

Table with columns: ADDRESS, CITY, STATE, ZIP. Includes entries like '3000 WESLEY AVE', '3002 WESLEY AVE'.

Table with columns: ADDRESS, CITY, STATE, ZIP. Includes entries like '3000 WESLEY AVE', '3002 WESLEY AVE'.

Table with columns: ADDRESS, CITY, STATE, ZIP. Includes entries like '3000 WESLEY AVE', '3002 WESLEY AVE'.

Table with columns: ADDRESS, CITY, STATE, ZIP. Includes entries like '300 WESLEY AVE', '700 WESLEY AVE'.

Table with columns: ADDRESS, CITY, STATE, ZIP. Includes entries like '3000 WESLEY AVE', '3002 WESLEY AVE'.

Table with columns: ADDRESS, CITY, STATE, ZIP. Includes entries like '3000 WESLEY AVE', '3002 WESLEY AVE'.

Table with columns: ADDRESS, CITY, STATE, ZIP. Includes entries like '3000 WESLEY AVE', '3002 WESLEY AVE'.

Table with columns: ADDRESS, CITY, STATE, ZIP. Includes entries like '300 WESLEY AVE', '700 WESLEY AVE'.

Table with columns: ADDRESS, CITY, STATE, ZIP. Includes entries like '3000 WESLEY AVE', '3002 WESLEY AVE'.

Table with columns: ADDRESS, CITY, STATE, ZIP. Includes entries like '3000 WESLEY AVE', '3002 WESLEY AVE'.

Table with columns: ADDRESS, CITY, STATE, ZIP. Includes entries like '3000 WESLEY AVE', '3002 WESLEY AVE'.

Table with columns: ADDRESS, CITY, STATE, ZIP. Includes entries like '300 WESLEY AVE', '700 WESLEY AVE'.

Table with columns: ADDRESS, CITY, STATE, ZIP. Includes entries like '3000 WESLEY AVE', '3002 WESLEY AVE'.

Table with columns: ADDRESS, CITY, STATE, ZIP. Includes entries like '3000 WESLEY AVE', '3002 WESLEY AVE'.

Table with columns: ADDRESS, CITY, STATE, ZIP. Includes entries like '3000 WESLEY AVE', '3002 WESLEY AVE'.

Table with columns: ADDRESS, CITY, STATE, ZIP. Includes entries like '300 WESLEY AVE', '700 WESLEY AVE'.

Table with columns: ADDRESS, CITY, STATE, ZIP. Includes entries like '3000 WESLEY AVE', '3002 WESLEY AVE'.

Table with columns: ADDRESS, CITY, STATE, ZIP. Includes entries like '3000 WESLEY AVE', '3002 WESLEY AVE'.

Table with columns: ADDRESS, CITY, STATE, ZIP. Includes entries like '3000 WESLEY AVE', '3002 WESLEY AVE'.

Table with columns: ADDRESS, CITY, STATE, ZIP. Includes entries like '300 WESLEY AVE', '700 WESLEY AVE'.

Table with columns: ADDRESS, CITY, STATE, ZIP. Includes entries like '3000 WESLEY AVE', '3002 WESLEY AVE'.

Table with columns: ADDRESS, CITY, STATE, ZIP. Includes entries like '3000 WESLEY AVE', '3002 WESLEY AVE'.

Table with columns: ADDRESS, CITY, STATE, ZIP. Includes entries like '3000 WESLEY AVE', '3002 WESLEY AVE'.

Table with columns: ADDRESS, CITY, STATE, ZIP. Includes entries like '300 WESLEY AVE', '700 WESLEY AVE'.

Table with columns: ADDRESS, CITY, STATE, ZIP. Includes entries like '3000 WESLEY AVE', '3002 WESLEY AVE'.

Table with columns: ADDRESS, CITY, STATE, ZIP. Includes entries like '3000 WESLEY AVE', '3002 WESLEY AVE'.

Table with columns: ADDRESS, CITY, STATE, ZIP. Includes entries like '3000 WESLEY AVE', '3002 WESLEY AVE'.

Table with columns: ADDRESS, CITY, STATE, ZIP. Includes entries like '300 WESLEY AVE', '700 WESLEY AVE'.

Table with columns: ADDRESS, CITY, STATE, ZIP. Includes entries like '3000 WESLEY AVE', '3002 WESLEY AVE'.

Table with columns: ADDRESS, CITY, STATE, ZIP. Includes entries like '3000 WESLEY AVE', '3002 WESLEY AVE'.

Table with columns: ADDRESS, CITY, STATE, ZIP. Includes entries like '3000 WESLEY AVE', '3002 WESLEY AVE'.

COPYRIGHT HAINESS CO., INC. INFORMATION ON THIS PAGE MAY NOT BE KEY-PUNCHED, ENTERED INTO A COMPUTER OR PHOTOCOPIED, IN ANY MANNER WHATSOEVER EXCEPT AS AUTHORIZED BY HAINESS CO., INC.



GUN CLUB DR NW 1994

322 GROSVENOR PL NW

GROSVENOR PL NW (88) 30328 SANDY SPRINGS

FULTON CO OFF MITCHELL RD

- 100 WILSON J D 286-7991 4
101 WILSON J D 286-7991 4
102 STEVENS J D 286-7991 4
103 WILSON J D 286-7991 4
104 WILSON J D 286-7991 4
105 WILSON J D 286-7991 4
106 WILSON J D 286-7991 4
107 WILSON J D 286-7991 4
108 WILSON J D 286-7991 4
109 WILSON J D 286-7991 4
110 WILSON J D 286-7991 4
111 WILSON J D 286-7991 4
112 WILSON J D 286-7991 4
113 WILSON J D 286-7991 4
114 WILSON J D 286-7991 4
115 WILSON J D 286-7991 4
116 WILSON J D 286-7991 4
117 WILSON J D 286-7991 4
118 WILSON J D 286-7991 4
119 WILSON J D 286-7991 4
120 WILSON J D 286-7991 4

GROVE PL 30030 DECATUR CO

N ABOUT 2765 E PONCE DE LEON AV

- 150 GEORGES AUTO REPAIR 376-8500 4
151 GEORGES AUTO REPAIR 376-8500 4
152 GEORGES AUTO REPAIR 376-8500 4
153 GEORGES AUTO REPAIR 376-8500 4
154 GEORGES AUTO REPAIR 376-8500 4
155 GEORGES AUTO REPAIR 376-8500 4
156 GEORGES AUTO REPAIR 376-8500 4
157 GEORGES AUTO REPAIR 376-8500 4
158 GEORGES AUTO REPAIR 376-8500 4
159 GEORGES AUTO REPAIR 376-8500 4
160 GEORGES AUTO REPAIR 376-8500 4

GROVE RD 30072 PINE LAKE DECATUR CO

3 OFF DAHLIA DR

- 807 HIGBINS ON 294-1292 4
808 HIGBINS ON 294-1292 4
809 HIGBINS ON 294-1292 4
810 HIGBINS ON 294-1292 4
811 HIGBINS ON 294-1292 4
812 HIGBINS ON 294-1292 4
813 HIGBINS ON 294-1292 4
814 HIGBINS ON 294-1292 4
815 HIGBINS ON 294-1292 4
816 HIGBINS ON 294-1292 4

GROVELAND AV NW 30308 ATLANTA

FROM TRAIENET N TO FOREST W OF PINE

- 103 POTTER AP 307-6151
104 DALLON DR 307-6152 4
105 DALLON DR 307-6152 4
106 DALLON DR 307-6152 4
107 DALLON DR 307-6152 4
108 DALLON DR 307-6152 4
109 DALLON DR 307-6152 4
110 DALLON DR 307-6152 4
111 DALLON DR 307-6152 4
112 DALLON DR 307-6152 4

GROVE NE 30319 ATLANTA

NE ABOUT 2765 GARDNER RD TO KINCIRK DR

- 2747 HINT C M RES GRD 289-2312 2
2748 HINT C M RES GRD 289-2312 2
2749 HINT C M RES GRD 289-2312 2
2750 HINT C M RES GRD 289-2312 2
2751 HINT C M RES GRD 289-2312 2
2752 HINT C M RES GRD 289-2312 2
2753 HINT C M RES GRD 289-2312 2
2754 HINT C M RES GRD 289-2312 2
2755 HINT C M RES GRD 289-2312 2
2756 HINT C M RES GRD 289-2312 2

GROVE PARK PL NW 30318 ATLANTA

S OFF JOHNSON RD

- 11 PARKING Station 0 280-7916
11 PARKING Station 0 280-7916
11 PARKING Station 0 280-7916
11 PARKING Station 0 280-7916
11 PARKING Station 0 280-7916
11 PARKING Station 0 280-7916
11 PARKING Station 0 280-7916
11 PARKING Station 0 280-7916
11 PARKING Station 0 280-7916
11 PARKING Station 0 280-7916

GROVE PARK WAY (66) 30033 DECATUR

ABOUT 1650 OAK GRAY DR

- 3079 WILLIAMS Wm 887-3928 0
3079 WILLIAMS Wm 887-3928 0
3079 WILLIAMS Wm 887-3928 0
3079 WILLIAMS Wm 887-3928 0
3079 WILLIAMS Wm 887-3928 0
3079 WILLIAMS Wm 887-3928 0
3079 WILLIAMS Wm 887-3928 0
3079 WILLIAMS Wm 887-3928 0
3079 WILLIAMS Wm 887-3928 0
3079 WILLIAMS Wm 887-3928 0

GUILFORD CT (89) 30034 DECATUR

OFF JOHN CARROLL DR

- 3079 WILLIAMS Wm 887-3928 0
3079 WILLIAMS Wm 887-3928 0
3079 WILLIAMS Wm 887-3928 0
3079 WILLIAMS Wm 887-3928 0
3079 WILLIAMS Wm 887-3928 0
3079 WILLIAMS Wm 887-3928 0
3079 WILLIAMS Wm 887-3928 0
3079 WILLIAMS Wm 887-3928 0
3079 WILLIAMS Wm 887-3928 0
3079 WILLIAMS Wm 887-3928 0

THE HAINES DIRECTORY

GUILFORD LN 30349 COLLEGE PARK

FULTON CO ABOUT 2350 FLAT SHOALS RD

- 6050 BRUNSON Street 399-1577 3
6050 BRUNSON Street 399-1577 3
6050 BRUNSON Street 399-1577 3
6050 BRUNSON Street 399-1577 3
6050 BRUNSON Street 399-1577 3
6050 BRUNSON Street 399-1577 3
6050 BRUNSON Street 399-1577 3
6050 BRUNSON Street 399-1577 3
6050 BRUNSON Street 399-1577 3
6050 BRUNSON Street 399-1577 3

GUILFORD FRST DR SW (80) 30331 ATLANTA

FULTON CO W ADJ 1150 NEW HOPE RD

- 4609 HARRIS Deryl Dr 891-2140 2
4609 HARRIS Deryl Dr 891-2140 2
4609 HARRIS Deryl Dr 891-2140 2
4609 HARRIS Deryl Dr 891-2140 2
4609 HARRIS Deryl Dr 891-2140 2
4609 HARRIS Deryl Dr 891-2140 2
4609 HARRIS Deryl Dr 891-2140 2
4609 HARRIS Deryl Dr 891-2140 2
4609 HARRIS Deryl Dr 891-2140 2
4609 HARRIS Deryl Dr 891-2140 2

GUN CLUB DR NW 30318 ATLANTA

FULTON CO N ABOUT 900 HOLLYWOOD DR THEN NW THRU HOLLYWOOD GEMETRY TO ABOUT 1430 HOLLYWOOD DR

- 900 XXXX 00
900 XXXX 00
900 XXXX 00
900 XXXX 00
900 XXXX 00
900 XXXX 00
900 XXXX 00
900 XXXX 00
900 XXXX 00
900 XXXX 00

GUN CLUB DR NW 30318 ATLANTA

FULTON CO N ABOUT 900 HOLLYWOOD DR THEN NW THRU HOLLYWOOD GEMETRY TO ABOUT 1430 HOLLYWOOD DR

- 900 XXXX 00
900 XXXX 00
900 XXXX 00
900 XXXX 00
900 XXXX 00
900 XXXX 00
900 XXXX 00
900 XXXX 00
900 XXXX 00
900 XXXX 00

GWENDOLYN DR 30349 COLLEGE PARK

FULTON CO FROM OLD FAIRBURN RD IN A SEMI CIRCLE BACK TO OLD FAIRBURN RD

- 4995 FEAVY M 205-0367 4
4995 FEAVY M 205-0367 4
4995 FEAVY M 205-0367 4
4995 FEAVY M 205-0367 4
4995 FEAVY M 205-0367 4
4995 FEAVY M 205-0367 4
4995 FEAVY M 205-0367 4
4995 FEAVY M 205-0367 4
4995 FEAVY M 205-0367 4
4995 FEAVY M 205-0367 4

HABERSHAM CT NW 30305 ATLANTA

FULTON CO OFF HABERSHAM WAY

- 286C KANE Sharon D 231-8866 8
286C KANE Sharon D 231-8866 8
286C KANE Sharon D 231-8866 8
286C KANE Sharon D 231-8866 8
286C KANE Sharon D 231-8866 8
286C KANE Sharon D 231-8866 8
286C KANE Sharon D 231-8866 8
286C KANE Sharon D 231-8866 8
286C KANE Sharon D 231-8866 8
286C KANE Sharon D 231-8866 8

HABERSHAM DR 30032 DECATUR

DECATUR CO OFF WHITES MILL RD

- 244E XXXX 00
244E XXXX 00
244E XXXX 00
244E XXXX 00
244E XXXX 00
244E XXXX 00
244E XXXX 00
244E XXXX 00
244E XXXX 00
244E XXXX 00

GWENDOLYN CT 30034 DECATUR

DECATUR CO NW OFF GWENDOLYN TER

- 2601 XXXX 00
2601 XXXX 00
2601 XXXX 00
2601 XXXX 00
2601 XXXX 00
2601 XXXX 00
2601 XXXX 00
2601 XXXX 00
2601 XXXX 00
2601 XXXX 00

GWENDOLYN CT 30034 DECATUR

DECATUR CO S OFF MORGATE LN

- 2601 XXXX 00
2601 XXXX 00
2601 XXXX 00
2601 XXXX 00
2601 XXXX 00
2601 XXXX 00
2601 XXXX 00
2601 XXXX 00
2601 XXXX 00
2601 XXXX 00

GWENDOLYN CT 30034 DECATUR

DECATUR CO NW OFF GWENDOLYN TER

- 2601 XXXX 00
2601 XXXX 00
2601 XXXX 00
2601 XXXX 00
2601 XXXX 00
2601 XXXX 00
2601 XXXX 00
2601 XXXX 00
2601 XXXX 00
2601 XXXX 00

GWENDOLYN CT 30034 DECATUR

DECATUR CO S OFF MORGATE LN

- 2601 XXXX 00
2601 XXXX 00
2601 XXXX 00
2601 XXXX 00
2601 XXXX 00
2601 XXXX 00
2601 XXXX 00
2601 XXXX 00
2601 XXXX 00
2601 XXXX 00

GUILFORD FRST DR SW (80) 30331 ATLANTA

FULTON CO W ADJ 1150 NEW HOPE RD

- 4609 HARRIS Deryl Dr 891-2140 2
4609 HARRIS Deryl Dr 891-2140 2
4609 HARRIS Deryl Dr 891-2140 2
4609 HARRIS Deryl Dr 891-2140 2
4609 HARRIS Deryl Dr 891-2140 2
4609 HARRIS Deryl Dr 891-2140 2
4609 HARRIS Deryl Dr 891-2140 2
4609 HARRIS Deryl Dr 891-2140 2
4609 HARRIS Deryl Dr 891-2140 2
4609 HARRIS Deryl Dr 891-2140 2

GUN CLUB DR NW 30318 ATLANTA

FULTON CO N ABOUT 900 HOLLYWOOD DR THEN NW THRU HOLLYWOOD GEMETRY TO ABOUT 1430 HOLLYWOOD DR

- 900 XXXX 00
900 XXXX 00
900 XXXX 00
900 XXXX 00
900 XXXX 00
900 XXXX 00
900 XXXX 00
900 XXXX 00
900 XXXX 00
900 XXXX 00

GUN CLUB DR NW 30318 ATLANTA

FULTON CO N ABOUT 900 HOLLYWOOD DR THEN NW THRU HOLLYWOOD GEMETRY TO ABOUT 1430 HOLLYWOOD DR

- 900 XXXX 00
900 XXXX 00
900 XXXX 00
900 XXXX 00
900 XXXX 00
900 XXXX 00
900 XXXX 00
900 XXXX 00
900 XXXX 00
900 XXXX 00

GUNNISON CT 30021 CLARKSTON

DECATUR CO S OFF GIMARRON DR

- 11-1 PORTER Jerry Magh 299-2608
11-1 PORTER Jerry Magh 299-2608
11-1 PORTER Jerry Magh 299-2608
11-1 PORTER Jerry Magh 299-2608
11-1 PORTER Jerry Magh 299-2608
11-1 PORTER Jerry Magh 299-2608
11-1 PORTER Jerry Magh 299-2608
11-1 PORTER Jerry Magh 299-2608
11-1 PORTER Jerry Magh 299-2608
11-1 PORTER Jerry Magh 299-2608

HABERSHAM PK NW 30305 ATLANTA

FULTON CO OFF HABERSHAM WAY

- 2 XXXX 00
2 XXXX 00
2 XXXX 00
2 XXXX 00
2 XXXX 00
2 XXXX 00
2 XXXX 00
2 XXXX 00
2 XXXX 00
2 XXXX 00

HAAS AV SE 30316 ATLANTA

S FROM K337 MEMORIAL DR TO GLENWOOD AV SE

- 206 XXXX 00
206 XXXX 00
206 XXXX 00
206 XXXX 00
206 XXXX 00
206 XXXX 00
206 XXXX 00
206 XXXX 00
206 XXXX 00
206 XXXX 00

HABERSHAM RD NE 30305 ATLANTA

FULTON CO OFF BEAUCHTREE BATTLE AV

- 2 XXXX 00
2 XXXX 00
2 XXXX 00
2 XXXX 00
2 XXXX 00
2 XXXX 00
2 XXXX 00
2 XXXX 00
2 XXXX 00
2 XXXX 00

GUILFORD FRST LN SW (80) 30331 ATLANTA

FULTON CO OFF GUILFORD FRST DR

- 436 XXXX 00
436 XXXX 00
436 XXXX 00
436 XXXX 00
436 XXXX 00
436 XXXX 00
436 XXXX 00
436 XXXX 00
436 XXXX 00
436 XXXX 00

GUNNISON CT 30021 CLARKSTON

DECATUR CO S OFF GIMARRON DR

- 11-1 PORTER Jerry Magh 299-2608
11-1 PORTER Jerry Magh 299-2608
11-1 PORTER Jerry Magh 299-2608
11-1 PORTER Jerry Magh 299-2608
11-1 PORTER Jerry Magh 299-2608
11-1 PORTER Jerry Magh 299-2608
11-1 PORTER Jerry Magh 299-2608
11-1 PORTER Jerry Magh 299-2608
11-1 PORTER Jerry Magh 299-2608
11-1 PORTER Jerry Magh 299-2608

HAAS AV SE 30316 ATLANTA

S FROM K337 MEMORIAL DR TO GLENWOOD AV SE

- 206 XXXX 00
206 XXXX 00
206 XXXX 00
206 XXXX 00
206 XXXX 00
206 XXXX 00
206 XXXX 00
206 XXXX 00
206 XXXX 00
206 XXXX 00

HABERSHAM RD NE 30305 ATLANTA

FULTON CO OFF BEAUCHTREE BATTLE AV

- 2 XXXX 00
2 XXXX 00
2 XXXX 00
2 XXXX 00
2 XXXX 00
2 XXXX 00
2 XXXX 00
2 XXXX 00
2 XXXX 00
2 XXXX 00

GUINEVERE DR NE 30345 ATLANTA

DECATUR CO AT 2810 GALAHAD DR

- 2808 MOORE William Jr 824-1544 3
2808 MOORE William Jr 824-1544 3
2808 MOORE William Jr 824-1544 3
2808 MOORE William Jr 824-1544 3
2808 MOORE William Jr 824-1544 3
2808 MOORE William Jr 824-1544 3
2808 MOORE William Jr 824-1544 3
2808 MOORE William Jr 824-1544 3
2808 MOORE William Jr 824-1544 3
2808 MOORE William Jr 824-1544 3

GUINEVERE DR NE 30345 ATLANTA

DECATUR CO AT 2810 GALAHAD DR

- 2808 MOORE William Jr 824-1544 3
2808 MOORE William Jr 824-1544 3
2808 MOORE William Jr 824-1544 3
2808 MOORE William Jr 824-1544 3
2808 MOORE William Jr 824-1544 3
2808 MOORE William Jr 824-1544 3
2808 MOORE William Jr 824-1544 3
2808 MOORE William Jr 824-1544 3
2808 MOORE William Jr 824-1544 3
2808 MOORE William Jr 824-1544 3

GUAY WAY 30032 DECATUR

DECATUR CO OFF SANTA MONICA DR

- 1645 WELLS E L Mrs 299-6282 4
1645 WELLS E L Mrs 299-6282 4
1645 WELLS E L Mrs 299-6282 4
1645 WELLS E L Mrs 299-6282 4
1645 WELLS E L Mrs 299-6282 4
1645 WELLS E L Mrs 299-6282 4
1645 WELLS E L Mrs 299-6282 4
1645 WELLS E L Mrs 299-6282 4
1645 WELLS E L Mrs 299-6282 4
1645 WELLS E L Mrs 299-6282 4

HABERSHAM COURT

ABOUT WOOD FLRG

- 2 XXXX 00
2 XXXX 00
2 XXXX 00
2 XXXX 00
2 XXXX 00
2 XXXX 00
2 XXXX 00
2 XXXX 00
2 XXXX 00
2 XXXX 00

GUINEVERE WAY NE 30345 ATLANTA

DECATUR CO

- 2208 SHERRO B L 634-3457 4
2208 SHERRO B L 634-3457 4
2208 SHERRO B L 634-3457 4
2208 SHERRO B L 634-3457 4
2208 SHERRO B L 634-3457 4
2208 SHERRO B L 634-3457 4
2208 SHERRO B L 634-3457 4
2208 SHERRO B L 634-3457 4
2208 SHERRO B L 634-3457 4
2208 SHERRO B L 634-3457 4

GWALTNEY DR SW (86) 30336 ATLANTA

FULTON CO OFF WESTPARK DR S

- 5846 HARRIS Thelma 340-2100 6
5846 HARRIS Thelma 340-2100 6
5846 HARRIS Thelma 340-2100 6
5846 HARRIS Thelma 340-2100 6
5846 HARRIS Thelma 340-2100 6
5846 HARRIS Thelma 340-2100 6
5846 HARRIS Thelma 340-2100 6
5846 HARRIS Thelma 340-2100 6
5846 HARRIS Thelma 340-2100 6
5846 HARRIS Thelma 340-2100 6

HAAS AV SE 30316 ATLANTA

S FROM K337 MEMORIAL DR TO GLENWOOD AV SE

- 206 XXXX 00
206 XXXX 00
206 XXXX 00
206 XXXX 00
206 XXXX 00
206 XXXX 00
206 XXXX 00
206 XXXX 00
206 XXXX 00
206 XXXX 00

HABERSHAM COURT

ABOUT WOOD FLRG

- 2 XXXX 00
2 XXXX 00
2 XXXX 00
2 XXXX 00
2 XXXX 00
2 XXXX 00
2 XXXX 00
2 XXXX 00
2 XXXX 00
2 XXXX 00

COPYRIGHT HAINES & CO. INC. INFORMATION ON THIS PAGE MAY NOT BE KEYINDEXED, ENTERED INTO A COMPUTER OR PHOTOCOPIED, IN ANY MANNER WHATSOEVER EXCEPT AS AUTHORIZED IN WRITING BY HAINES & CO., INC.



ALVIN DR NW 1991



STOCK AND BOND BROKERS

262-2110

1 BUCKHEAD PLAZA, 3060 PEACHTREE RD., SUITE 100

ATLANTA, GA (30305)

15

\* NEW NEIGHBOR

ALTOONA PL SW-Dowd
369 Mc Elroy Harry @ 753-4396
368 Pennington Wm F @ 753-8861
369 Vacant
370 Holloway Milton @ 753-1019
374 Winstead Richd E @ 753-5555
375 Chambers Barbara S Mrs @ 753-1598
376 Carter Evelyn M Mrs @ 753-2527
379 Simpson Elna L @ 753-5824
380 Ringfield Minnie D Mrs @ 753-6085
384 386 Vacant (3 Hse)
383 Williams Hiel Jr @ 753-9581
390 Needom R S @ 753-4040
395 Carter Wm C @ 753-9821
396 Belle William
401 Eight Beds @ 753-5543
406 Smith Ruth H Mrs @ 752-6901
406 Jones Lamar @ 753-2858
GREENWICH AV INTERSECTS
415-Dumas Andrew
Rear Vacant
416-Miller Rhonda J Mrs
421 Harris Lee H @ 753-5850
422-Studdard Stanley L 753-6385
426 Bennett Myrtil Mrs @ 753-6795
426 Clark Bernice
430 Cooper Edw L @
432-Duncan William M @
436 No Return
435 Williams Frank N @ 753-0151
436 No Return
440 Campbell Githen @ 753-7670
441 No Return
444 Johnson Robt E @

2896 Glory of God Deliverance Tabernacle 704-4148
2158 Piliann DAVIS T @ 794-4544
WHITE OAK AV NW BEGINS
2184-2180 Vacant (2 Hse)
SUN CLUS DR NW INTERSECTS
2249-Jackson Mildred

AMAL DR SW -FROM 1731 S PRYOR RD 809
WEST IN A SEMI-CIRCLE
ZIP CODE 30315
220 Lakewood Apartments 822-8295
1-4 Vacant (4 Apts)
221 Lakewood Apts 822-1897
1-3 Vacant (3 Apts)
227 Apartments
1 Kendall Paul
2 King Randy
3 Vacant
4 Calhoun Cynthia
232 Apartments
233 Apartments
1 Vacant
2 Iver Curtis Henry
3-4 Vacant (2 Apts)
240 Apartments
5-8 Vacant (3 Apts)
3 Rheme Jimmy
241 Apartments
1 Godfrey James
2 Rogers Jimmy Lou C
3-4 Vacant (2 Apts)
257 Apartments
1-2 Vacant (2 Apts)
3 Ferguson James 824-1185
256 Apartments
1 Reid Collette
2 Hamilton John
3 Allen Catherine 824-4246
4 Taylor Nathan
274 Apartments
3-4 Vacant (2 Apts)
276 Apartments
1 Vacant
2 Terrell Monica
3-Watson Calvin
4 Vacant
287 Apartments
1-3 Vacant (2 Apts)
4 Sims Howard
288 Apartments
1 Vacant
2 Hayes George
3 Binkuba Munecaram
297 Apartments
1-4 Vacant (4 Apts)
1 Vacant
2 Miller Roland
3 Hollis Barron
4 Vacant
308 Apartments
1-3 Vacant (3 Apts)
6 No Return (Apts 6-8)
8 Vacant
311 Apartments
3 Vacant
322 Apartments
1 Le Marin Victor
2 Vacant
4 Fleming Kenneth
232 Apartments
1 Vacant
5 Long Patricia
4 Kirkland Branda
332 Apartments
3 Vacant
6 Bishop Michl
7 Piro Elisabekh 827-7249
8 Vacant
338 Apartments
1 Bunes Marie 827-4606
2 Wilson Nancy
3 Reeves Jeanette Mrs
4 Vacant
386 Church of Restoration Inc
PRYOR RD INTERSECTS
400 Vacant
GREEN RD BEGINS
415 White Spring Baptist Church 822-8919
382-Jackson Mable
372-47 No Return (6 Hse)
431-McInten Valeria 827-7488
429-Boisma Geary
430-Mattox Freda
427-Dark Beverly 822-4226
431 No Return
441-Carybell Cheryl 837-5007
449-Hardman Eleanor 837-9082
47-Herry Jimmy
451-453 No Return (2 Hse)
177-McLarkin Victoria

715 Jefferson Lamar @ 691-5259
753 Park Elm M Mrs @ 691-3173
764 Williams Ruth J @ 691-0507
771 Beckles Lohmel T @ 691-8624
773 Web Thos Jr @ 691-1884
779-Restr Shirley F Mrs
780 Simmons Mary P Mrs @ 696-4097
787 No Return
798 Smith Annabelle R @ 691-3170
798 Willis Linton C @ 691-1322
799 Wade L S @ 691-5507
803 Rogers Andrew R @ 691-4292
804 No Return
811 Robinson Arrie J @
818-819 No Return (3 Hse)
820 Walker Wm @ 691-9701
827 Riggins Pauline @ 691-2943
828 Wilder H W @ 691-2891
835 Wilson Bill @
838 Miles Emerson @
843 Cant John C @ 691-3485
844 Vacant
951 Andrews Lucelle W Mrs @
960 Vacant
988 Westly T L @ 693-4676
990 Simmons Albert @ 691-8161
97-Willi Minnie
988-Mann Kate @
975 Vacant
976 Van Carujpa M Mrs @ 801-2497
984 Franklin Harvart @ 698-2220

3670 Marie Thos J @ 694-9475
3675 Bill Louis J @ 695-8303
3278-Brooks Juanita @ 696-7549
3281 No Return
3284 Vacant
3282-Stroud Patricia L
HARNELL ROAD N W INTERSECTS

ALVA ST NE - FROM 187 WESLEY AV EAST 228
ZIP CODE 30307
WESLEY AV INTERSECTS

AMAL DR SW -FROM 1731 S PRYOR RD 809
WEST IN A SEMI-CIRCLE

AMBER RD NW -FROM 900 CARROLL RD 403
EAST
ZIP CODE 30801
3739 Thomas Wm Jr @ 691-3349
3734-McGivall Anthony @
ALFRED RD INTERSECTS
3750 Chamberlain Kendrick @ 691-3471
3761-Arnold Margt Mrs @
3753 Saxton Chandler @ 691-2889
3-4 Vacant (2 Apts)
3781 Jones Frankie Mrs @ 691-2900
3799 Collins Leslie E @ 691-3232
3777 Reed John D @ 691-3178
CARROLL RD INTERSECTS

AMI ST SE -FROM 147A CRUMLEY ST 128
SOUTH
ZIP CODE 30312
587-Clark Rhonda @
(NOT OPEN BET 1/4 BLK SOUTH
OF CRUMLEY ST AND GEORGIA AV)

AM ST SE -FROM 147A CRUMLEY ST 128
SOUTH
ZIP CODE 30312
587-Clark Rhonda @
(NOT OPEN BET 1/4 BLK SOUTH
OF CRUMLEY ST AND GEORGIA AV)

ALVARADO TER SW -FROM 1394
BEECHER ST NORTH 1 WEST OF
OLYMPIAN DR 239

AMAL DR SW -FROM 1731 S PRYOR RD 809
WEST IN A SEMI-CIRCLE

AMHERST PL NW -FROM CROSS CREEK
FRWY (CROSS CREEK RESIDENCES) 441
ZIP CODE 30557
151 Mc Gee Janet M 855-4153
124-Chaney Ethka 358-5727
125-Melony Lisa 362-3250
555 Zimmerman Verma L 351-6055
127 Devino Patricia O @ 362-2211
323 Glasbrook E R @ 361-8940
358 Butler Jerry C 362-1479
100 Penn B @ 351-2875
131 Ridgway Ray 351-0610
322 Kennon W N @ 361-3875
138 Pearson Alton W @ 362-5120
134 Embry Kasey @ 362-8672
135 Gage Hugh D Jr @ 361-8446
136-Vander J Richard @ 355-4264
137 No Return
188 Hurst H B @ 363-4468
339-340 No Return (2 Hse)
141-Fleming Rose @ 363-3462
142 Bailey Naomi @ 362-2715
143-Chapman C 351-0547
144 Baldwin Geo W @ 353-2319
145-148 No Return (4 Hse)
149 Holleran Nellie C 363-3568
151 No Return
153-Lynch Le Robt 361-4204
152-Chewson Lois S @ 361-2116
153 Love Anne @ 361-5072
154 Schindler Lee @ 361-8048
155 Webb J V 361-8703
156-Douplange Helen C @ 356-4016
157-Colewell Jesse @ 361-3245
158-Martin Dale 361-2540
159 Cheryl Marthele @ 351-7374
160-Johnson C @ 356-1006
161-Gallatin Lee @ 356-0445
162 Iby Betty @ 362-8767
163 Wells B L 362-4968
164 Burdett Marg L @ 361-8475
165-Dixie E @ 365-0678
166 Patton Marie B @ 362-2152
167 Bush S @ 361-3611
168 Potter M E 361-6436
169 Newell Agnes M @ 361-8021
170 Royce S M 361-0703
171 Callaghan Shupe
172 Callahan Steve 351-4545
173 No Return
177 Foster Julian 351-2928
174 Olsen Suzanne J
175 No Return
176-Deshio Ralph J 351-9034
177 Hester Julian 351-2928
178-Pyles T Kenneth @ 352-0155
179 No Return
180-Supard Robt @ 362-2830
181-Harvey Phil @ 365-0445
182-Cates C @ 351-9461
183 Briggs John F @ 342-8170
184 No Return

AMSTERDAM AV NE -FROM NPK SOU
EAST 5 NORTH OF VIRGINIA AV 84
ZIP CODE 30306
500 Vacant
5006 Shoemaker's Warehouse 881-9301
5000 Shoemaker's Warehouse (Annex)
5002 C. Clewes Inc Devoas Wholesale 872-2805
5008 Flora Dora Showroom silk dress mfr & whol
873-6282
501 Specialty Products & Insulation Co insulating
materials 875-4123
628 Bloomin' Cookies 876-2200
633 Vacant
640 Herring C Studios exhibit design & display
872-6256
569 Herring C Studios (OverFlow)
628 Hanning C Studios (OverFlow)
640 Atlanta Color Concepts color separations
873-4975
659 Dwy Lee
678 Deacon Roger 878-0377
679 Ewing Hebeon 875-1445
679-Schaffler Joel E
682 Herring C Studios @ 878-1302
683 Scarborough Marcel C Mrs @ 874-1188
MONROE DR INTERSECTS
618 Vacant
619 Vacant
620 Vacant
622 No Return
633-Schuckler Theo @ 873-1855
634-Wichmann Sue B 881-8586
637 Vacant
643-McCoy Charles R 876-4560
645-Lavergna Anthony W 881-9595
647 Charca Sophie C Mrs @
Wallace Marybeth 873-4788
653 Schindler John @ 878-9736
Almond Souja
663 No Return
COURTNEY DR INTERSECTS
675-Dickcrystal Lee 874-7601
678-Sears Amy @ 874-1543
682 De Roberts Richd P @ 875-5870
686 Popping Harriet C Mrs @ 878-3947
693 Miller Gladys C Mrs @ 878-6388
692-Donner Leigh 876-1695
694 Monday Retel S @
690 Burns J C @ 878-1414
691 Pryor Rosser 862-4654
698 Carter Frank J Jr @ 878-3954
698-Fisher Stephen S 872-3455
702 No Return
710 Avery Gladys Mrs @ 876-1948
716-Danner Daniel
720 Adams Gordon R @ 872-8431
725 Daniel Maudie O @ 878-1586
726 Katsiyannis Geo @ 878-9776
732-Lanahan Brian J @ 802-2700
735 Johnson Jerry
738-Applegate Lynn 862-2825
740 Smith John F 872-1924
Rear Vacant
742-Hooker Richd M @ 872-1112
746 Kodier Mary Mrs @ 874-0804
747 No Return
750 Graves Gene @ 862-2489
753-Craft Pat @ 875-1530
756-Dunham Wm 875-4241
757-Edge David Y @ 851-3041
760 Pierce Lloyd B @ 876-2856
762-Johnson B @ 874-5265
766 Martin Peggy @ 872-0971
SIGLHAM TER BEGINS
772 Goldwale John H 878-2826
776 Tilken Nancy E 876-3123
777 Schwartz Raf @ 869-4662
783-Carew Janette L 873-3600
782 Vacant
786 Teacrum Jay L 876-4636
797 Jager Thomas 872-1618
799 Vacant
792-Cohen John @ 875-1948
792 No Return
801 Lawrence James @ 878-8013
802 Acheson P S 878-8828
803 No Return
SAN ANTONIO DR INTERSECTS
811 Eason Michel 872-2408
816-Jones M S
821 Wilco Leigh M @ 874-2974
822 Young Ian J @ 875-0937
Wesbelle Associates Inc prop mgmt 878-8824
825-Lermard Brady R @ 892-8823
828 Johnson Niel 872-8626
831 No Return
832-Mitchell Rubin S 874-5432
837-Kozin L @ 872-7371
838 Andrews Mac H Mrs @ 872-6814
843 Dennis K @ 892-0747
849-Oreland Colman @
849-John John H Jr @ 875-5029
848-Katopodis Andreas C @ 875-6874
851 Green Larry V @ 876-1938
856-Groovin Carolyn @
864 Haxler Geo P @ 874-5586
867 Lawler Jessie H Mrs @ 872-3424

1631 Withers Robertina @ 758-1874
1633 Lester John H @ 758-0078
1636 Christian Mattie P Mrs @ 758-9925
1641 Sims Vickie @ 753-7591
1642 Bahannon Wilke M 758-8126
1645 Averet Emma @ 753-0439
1648 Love Robt
1649 Collins Bernice @ 753-9005
1658 Trimble John 753-2350
1664 Mitchell Elwin Jr @ 753-3820
1665 Fleming Mary @ 753-2915
1690 Mobley Call @ 758-9940
1695 Hawkins Arth @ 753-4971
1698 Irving Wiloughby S @ 753-5271
1687 Strawn Cecelia @ 753-1831
1689 Smith Bernice M
1670 Castle Regina @ 753-8428
1676 Maffett Willie @ 753-2973
1678 Mc Kenzie Lena @
1679a Roe Barbara N 753-8344
1680 Jennings Harry @ 758-3720
1685a Forbes J M 756-7743
1685b-Robinson Gayla
1686 Walker Robt L @
1688 Swanson Frank @
1691 Graves Virginia P Mrs @ 753-1243
1695-Broughton Kenneth @ 753-4634
1697 No Return
1700 Brown Bernice @
1701 Payton Kathryn
1702 Armour Estina M Mrs @ 753-8359
1706-Allen Myrtle @ 753-5326
1715 No Return
WATERS DR INTERSECTS
1720 No Return
1723 Strickland Diane @
1724 Walsh Dier H Mrs @ 753-0482
1725A-Henry Ida J @
1730-Baues John @
1734 Smith Carolyn Mrs @ 758-5431
1735 Gates Tommy @
1738 Knowson D @ 752-7493
1739 Vacant
1744 Hunter Leonard Jr @ 756-5844
1745 Potter Mary W @ 752-2239
1748 Smith Philip M @ 753-1518
1749-Mack Alexander C @ 758-1023
1754 Sims Mable @ 756-1647
1756 Drano Alvin S Mrs @ 753-4418
1758 Taylor Suzo M Mrs @ 753-6220
1759 Reed Lenora 755-5903
1764 Vacant
1765 White Angela
1768 Vacant
1769-Rogers Earl @ 759-7064
1774 Favors Willie C @ 753-7072
1775 De Lay Marie L Mrs @ 756-3176
1778 Mayes Edna @ 758-7049
1782-Smith Wilhelmine Mrs @ 753-7884
1785 No Return
1789-Young Steven
1794 Santa Marvin @ 756-9259
1795 Gibson Willard @ 758-3185
1797 Ponder Rudolph @ 753-3227
1798 Vacant
1799 Minor Elaine Mrs @ 758-3739
1804 Pearson Bobby @
1806 Ealey Steph @ 753-8116
SOUTH GORDON ST INTERSECTS

AMAL DR SW -FROM 1731 S PRYOR RD 809
WEST IN A SEMI-CIRCLE

AMHERST PL NW -FROM CROSS CREEK
FRWY (CROSS CREEK RESIDENCES) 441
ZIP CODE 30557
151 Mc Gee Janet M 855-4153
124-Chaney Ethka 358-5727
125-Melony Lisa 362-3250
555 Zimmerman Verma L 351-6055
127 Devino Patricia O @ 362-2211
323 Glasbrook E R @ 361-8940
358 Butler Jerry C 362-1479
100 Penn B @ 351-2875
131 Ridgway Ray 351-0610
322 Kennon W N @ 361-3875
138 Pearson Alton W @ 362-5120
134 Embry Kasey @ 362-8672
135 Gage Hugh D Jr @ 361-8446
136-Vander J Richard @ 355-4264
137 No Return
188 Hurst H B @ 363-4468
339-340 No Return (2 Hse)
141-Fleming Rose @ 363-3462
142 Bailey Naomi @ 362-2715
143-Chapman C 351-0547
144 Baldwin Geo W @ 353-2319
145-148 No Return (4 Hse)
149 Holleran Nellie C 363-3568
151 No Return
153-Lynch Le Robt 361-4204
152-Chewson Lois S @ 361-2116
153 Love Anne @ 361-5072
154 Schindler Lee @ 361-8048
155 Webb J V 361-8703
156-Douplange Helen C @ 356-4016
157-Colewell Jesse @ 361-3245
158-Martin Dale 361-2540
159 Cheryl Marthele @ 351-7374
160-Johnson C @ 356-1006
161-Gallatin Lee @ 356-0445
162 Iby Betty @ 362-8767
163 Wells B L 362-4968
164 Burdett Marg L @ 361-8475
165-Dixie E @ 365-0678
166 Patton Marie B @ 362-2152
167 Bush S @ 361-3611
168 Potter M E 361-6436
169 Newell Agnes M @ 361-8021
170 Royce S M 361-0703
171 Callaghan Shupe
172 Callahan Steve 351-4545
173 No Return
177 Foster Julian 351-2928
174 Olsen Suzanne J
175 No Return
176-Deshio Ralph J 351-9034
177 Hester Julian 351-2928
178-Pyles T Kenneth @ 352-0155
179 No Return
180-Supard Robt @ 362-2830
181-Harvey Phil @ 365-0445
182-Cates C @ 351-9461
183 Briggs John F @ 342-8170
184 No Return

AM ST SE -FROM 147A CRUMLEY ST 128
SOUTH
ZIP CODE 30312
587-Clark Rhonda @
(NOT OPEN BET 1/4 BLK SOUTH
OF CRUMLEY ST AND GEORGIA AV)

AM ST SE -FROM 147A CRUMLEY ST 128
SOUTH
ZIP CODE 30312
587-Clark Rhonda @
(NOT OPEN BET 1/4 BLK SOUTH
OF CRUMLEY ST AND GEORGIA AV)

ALVERSTONE DR SE -FROM 5857 KENWAY
DR WEST 346
ZIP CODE 30364
KENWAY DR INTERSECTS

AMHER PL NW -FROM 3814 ADKINS RD
NORTH 1 WEST OF ALFRED RD 403
ZIP CODE 30307
315 No Return
1517-Daniel Betty
1517-8 No Return
1621 Brent Leathor @ 377-1781
1625 Lauphix Warren H @ 377-6007

AMHERST DR NW -FROM 2186 JONES DR
WEST 1 NORTH OF COLLIER DR 359
ZIP CODE 30318
3235 Sunnyside Hwy @ 696-5654
9208 Hunter Claire
3212 Wolfe Roy J @ 696-0761
3217 Smith Thelma @ 696-4938
3220 Webb Willie J @ 696-6695
3231 Rawson Adam D @ 696-8933
3238 Askew Bernard @ 696-8411
3291 Harris Willie S @ 696-6928
VANDERBILT CT NW INTERSECTS
3238 James John H Jr @ 699-4999
3291 Patton Bern M Mrs @ 696-4556
3246 Jones Joseph @ 696-6115
3301 No Return
3324 Gaines Johnny S Mrs @ 698-6821
3327 Wheeler Mary S Mrs @ 804-3718
JONES DR NW INTERSECTS

AM ST SE -FROM 147A CRUMLEY ST 128
SOUTH
ZIP CODE 30312
587-Clark Rhonda @
(NOT OPEN BET 1/4 BLK SOUTH
OF CRUMLEY ST AND GEORGIA AV)

AM ST SE -FROM 147A CRUMLEY ST 128
SOUTH
ZIP CODE 30312
587-Clark Rhonda @
(NOT OPEN BET 1/4 BLK SOUTH
OF CRUMLEY ST AND GEORGIA AV)

ALVIN DR NW (CAREY PARK)-FROM
1203 HOLLYWOOD DR NORTHEAST 460
ZIP CODE 30318
NUMBERS IRREGULAR
SIZEMORE ST INTERSECTS
2254 Reedy Thomas
2255-Dunn Rosevelt 792-8130
2220 Vacant

AMAL DR SW -FROM 1731 S PRYOR RD 809
WEST IN A SEMI-CIRCLE

AMHERST DR NW -FROM 2186 JONES DR
WEST 1 NORTH OF COLLIER DR 359
ZIP CODE 30318
3235 Sunnyside Hwy @ 696-5654
9208 Hunter Claire
3212 Wolfe Roy J @ 696-0761
3217 Smith Thelma @ 696-4938
3220 Webb Willie J @ 696-6695
3231 Rawson Adam D @ 696-8933
3238 Askew Bernard @ 696-8411
3291 Harris Willie S @ 696-6928
VANDERBILT CT NW INTERSECTS
3238 James John H Jr @ 699-4999
3291 Patton Bern M Mrs @ 696-4556
3246 Jones Joseph @ 696-6115
3301 No Return
3324 Gaines Johnny S Mrs @ 698-6821
3327 Wheeler Mary S Mrs @ 804-3718
JONES DR NW INTERSECTS

AM ST SE -FROM 147A CRUMLEY ST 128
SOUTH
ZIP CODE 30312
587-Clark Rhonda @
(NOT OPEN BET 1/4 BLK SOUTH
OF CRUMLEY ST AND GEORGIA AV)

AM ST SE -FROM 147A CRUMLEY ST 128
SOUTH
ZIP CODE 30312
587-Clark Rhonda @
(NOT OPEN BET 1/4 BLK SOUTH
OF CRUMLEY ST AND GEORGIA AV)

7555 Roswell Rd. NE, Atlanta, GA 30338
(404) 658-9600 • FAX (404) 399-6274
1084 Howell Mill Rd. N.W., Atlanta, 30318
Phone 875-0256, WATS 1-800-241-3294, FAX 873-3139



MACK DR NW 1991

**INTEGRATEC** Total Performance Accounts  
 Receivable Management Receivable Management  
 4553 WINTERS CHAPEL RD. (30360) 242-0600

rent a car  
 Of Atlanta  
 At Budget, You're Number 1  
 Tuckee, GA 30084  
 ALHENA PICKETT  
 (404) 939-2303  
 Gallery  
 Northlake Tower Festival, 3983 Lakista Road, Suite 132

- 1991
- LYNNHURST DR SW - Cont'd  
 505 Leah Nicholas F @ 696-8932  
 614 Lonsack Joseph W @ 696-6162  
 516 Smith Mabel L @ 696-7492  
 525 Shields Geo E @ 696-4244  
 RABURN DR SW BEGINS  
 839 Wilkins Boni T @ 696-8907  
 544 No Return  
 547 Adger Elaine F @  
 630 Vacant  
 580 Evans Ralfe D @ 696-8664  
 500 Mrs. Manor Elementary School 696-4660  
 679 Phillips Vincent F 696-8233  
 655 Morris Wm  
 661 Dakessons Judith V Mrs @ 691-6572  
 604 Trinity A M E Church 696-8826  
 Trinity Day Care Center 696-3690  
 LYNN CIR SW BEGINS  
 625 Levert Duane M Mrs @ 696-6809  
 626 Vacant  
 635 Bough Cynthia P @ 696-6568  
 638 Jones John W 696-2416  
 632 Dobbs Willie Mae Mrs @ 691-4799  
 653 Smith Barney L @  
 634 Hearn Amyrille W Mrs @ 666-6166  
 668Bradford J @ 696-6174  
 659 Brown Annie L Mrs @ 696-6649  
 648 Sims John C @ 696-0336  
 649 Shaw John T @ 696-6061  
 660 Adams Martin T @ 696-5840  
 LYNN DR SW BEGINS  
 WEST MANOR CIR SW BEGINS  
 655 Oulaw Arthur @  
 710 Norvels Eugenia A @ 691-0215  
 715 Williams Lillian M @ 696-6035  
 716-751 No Return (2 Hse)  
 726 Shelton Lee R @ 696-5938  
 740 Dwight Odie D Mrs @  
 760 Day Prince @ 696-5083  
 771 Stampf Kenneth N @ 696-1263  
 775 Buchanan Edith M Mrs @  
 776 Austin Aric @ 691-8834  
 784 Potoshman Vincent A @ 696-6084  
 788 Williams C A @  
 815 Zion Hill Baptist Church 752-7579
- SEWELL RD INTERSECTS  
 906 Foster Joel J @ 696-0289  
 910 Echols Melvin W Jr @  
 918 Wicksapatt Jones R Mrs @ 696-0280  
 920 Chaplin Pamela A Mrs @ 696-7731  
 927 Kringway Gwendolyn @ 696-0137  
 930 No Return  
 SPREADING OAK DR INTERSECTS  
 941 Rosser Jasper @ 696-0668  
 957 Harlin Edith L Mrs @ 696-0035  
 990 Mc Laughlin Robt L Rev @ 696-0007  
 948 Brown Henry W @ 696-0190  
 970 Walker Inge @ 696-0338  
 ANDLEY ST INTERSECTS  
 976 Brown Jeanette M @ 696-8113  
 989 Mc Michael Robt D @ 696-0699  
 920 Lewis Rena @ 696-0339  
 935 Jackson Horace L @ 696-0728  
 1000 Maple Class  
 1005 Davis Clarence @ 696-0682  
 1015 Davis Allen 696-0526  
 1016 Parker Alvin @ 696-0540  
 1028 Bradford Lila Mrs @  
 1030 Jackson Vincent R @  
 1036 Stephens Horace W @ 696-1647  
 HAZLEWOOD DR INTERSECTS  
 1044 Vacant  
 1000 W Park Lisa @  
 VALLETTABLE DR INTERSECTS  
 1038 Mc Cain Eudora H @ 691-8643  
 1110 Whitaker Wm J III @ 696-0485  
 1111 George Donald D @ 691-7888  
 WANGUM LA INTERSECTS  
 1130 Yarka Maria @ 691-1169  
 1140 Jenkins Albert J Jr @  
 1146 Bright Nethel Rev @ 696-0341  
 1160 Vacant  
 1163 Alexander Clarence M Rev @ 699-0520  
 1164 Reeves Thel B @  
 1180 Griffin Ann B Mrs @ 696-0496  
 1181 No Return  
 1185 Hamilton RUBY T Mrs @  
 1191 Tibbs Jas W Jr @  
 LYNWAY LA INTERSECTS  
 1241 World Book Children's 926-5683  
 Ostricks Coe M @ 696-0697  
 1244 Davis O B @ 696-0631  
 1252 Hutchins Coley @ 696-0483  
 1264 Campbell Saml S @ 696-0627  
 1272 Underwood Ophelia S Mrs @ 696-4996  
 1284 Brinson Walter L @ 696-0558  
 CASGADE RD INTERSECTS  
 LYNN CIR SW - FROM 810 LYNNHURST DR EAST AND SOUTH  
 ZIP CODE 30311  
 578 Hessel Wm Jr @ 696-3888  
 588 Hill Earel R @ 696-6930  
 591 Starr Carrie L Mrs @ 696-6030  
 599 Aflin Leon C @ 696-2523  
 620 Benton Beatrice E Mrs @ 696-6004  
 697 Williams Annie Tc Mrs @ 696-6169  
 612\*Hurd  
 617 Sanford Alfred J @ 696-8010  
 626 Cruecher Trish W Mrs @ 696-5885  
 630 Jackson W J Realty Co 693-0904  
 Jackson Willie C @ 696-6139  
 633 Jackson Eddie @  
 656 Sovall Robt C Rev @ 696-6033  
 645 Mosses Willie R Mrs @ 696-6277  
 655 Davenport F @ 696-1889  
 661 Mason Ethel Mrs @ 696-8208  
 666 Williams Jackie @ 696-8275  
 670 Mc Elroy L J @ 696-6257  
 682 Baker James H @ 696-0211  
 700 Harris Otha 696-8278  
 705 Harris Lorraine A Mrs @ 696-6805  
 714 Wyche Robt J @ 696-8537  
 710 Birchette C Clara @ 696-6059  
 723 Fuller Lonnie J @ 696-6192  
 731 Hill Jessie H @ 691-0727  
 732 Wagner A J @ 696-6257  
 741 Hayes L Carl @ 696-5894  
 742 Humble Walter @ 696-5921
- 751 Williams Howard @ 696-6947  
 755 Blackshear John S @ 691-6955  
 761 Red S G @  
 762 Jackson Andrew @ 696-6660  
 774 White Gary @  
 775 Lee Carson @ 696-6859  
 780 Dreyer Gwendolyn M @ 696-8982  
 803 Eugene Gretchen @ 691-6997  
 805 Milner Nathl @ 696-6766  
 821 No Return  
 832 Andrews Barbara J P Mrs @ 691-3427
- 476 Mann J M @  
 478 Glen Keith 753-7408  
 481 Williams Dina M Mrs @ 752-0772  
 484 Lucas Wm 753-6394  
 487 Marvin @  
 490 No Return  
 496 Vacant  
 498 Wilson Joe Jr contr @ 753-1897  
 502 Owens B A 753-7017  
 CHANTLON PLACE INTERSECTS  
 522 Jackson Bill @ 753-3300  
 515 No Return  
 511 Arnett Ann O @ 703-7780  
 514 Vacant  
 517 No Return  
 520\*Fitzgerald Terrence 753-8722  
 523 Marks K C III @ 753-2383  
 528 Goodwin Mary Ellen 753-0035  
 536 Vacant  
 538 Howell Connie D @ 753-2360  
 518 Goodwin Dennis E Rev @ 753-6009  
 544 Thomas Edge C @ 753-8989  
 548 Williams Theresa @ 753-2824  
 549 Johnson Clarence A @ 753-8968  
 551 Wright Vivian @ 753-0209  
 554 Mc Cord Mary M @ 753-9877  
 555 Edwards Scott @ 753-2994  
 566 Rughly L M  
 573 Vacant  
 579 Tankersley Claude F @ 753-0794  
 587 Vacant  
 592 Meddman Wm A @ 753-1866
- LYNN DR SW - FROM 650 LYNNHURST DR EAST  
 ZIP CODE 30311  
 2746\*Hessence Gretchen @ 696-6033  
 2759 Blair Donald L @ 691-3420  
 2726 Moore Henderson M 691-0416  
 LYNN CIR SW INTERSECTS  
 3004 Tuggle Robt L @ 696-6162  
 3038 Alexander Soble 696-0585  
 3038S Neely Sallie 691-7225  
 3042 Bill Jimmy C @ 696-5835  
 3047\*Gooden Rose  
 3052 Everette Charlene J @ 696-6764  
 3056 Cwynne Leonard J @ 696-6036  
 3060 Tucker W F @ 696-8322  
 3063 Talver Saml E Jr @ 696-6183  
 3068 Gooden Saml E Rev @ 696-8268  
 3071 Sullin Randy @ 696-5767  
 3076 Brathman Eula L @  
 3079 Mitchell Emily J Mrs @ 691-6631  
 3084 Peterson Arch J @ 691-6611  
 3087 Lee John R @ 696-6116
- LYNN VALLEY RD SW - FROM LYNN CIR EAST N NORTH OF BENJAMIN E MAYS DR  
 ZIP CODE 30311  
 461 Clark Ede J @ 696-5971  
 467 Davynport Lee @ 696-8108  
 471 Martin Clinton Jr @ 696-6576  
 477 Stokes Dorothy R Mrs @ 696-6067  
 487 Carty Henrietta M Mrs @ 696-6222  
 497 Carroll Jennie @  
 500 Jones Clarice @  
 507 Hugh Vanover @ 696-6967  
 517 Granbrell Evelyn Mrs @ 696-5901  
 520 Poole Jerome @ 696-6044  
 525 Bell Arthur L @ 696-6040  
 530 Mc Ivah Linda @ 696-6057  
 537 Taylor Mary M Mrs @ 696-5935  
 547 Andrews Laura H Mrs @ 696-5939  
 550 Jones Gertrude @ 696-6356  
 550 Anderson Gloria L @  
 557 Byrke Sara G @ 696-6064  
 577 Merchant Mary C Mrs @ 696-6018  
 558 Foreman Roosevelt @ 691-2589  
 586 Vacant  
 590 Stewart Grah M Mrs @ 696-6228  
 603 Wilson Thornton B @ 691-5210  
 606 Cautioner Beulah C Mrs @ 696-6046  
 611 Kemp Henry M @ 696-6109  
 623\*Piero Sharon @ 696-3666  
 628 Hallow Harold @ 696-5889  
 631 Stevie Rose @  
 636 Berry Carl @ 696-6854  
 640 Kevill Silas @ 696-6275  
 641 No Return  
 662 Monroe Lee E @ 696-1529  
 669 Branner Nathl H @ 691-8844  
 660 Simons Maggie @  
 672 Chandler Gene F @ 696-4041  
 LYNN DR SW INTERSECTS  
 688 Daniel Isaac @ 696-2151  
 691 Hunter Roy J @ 696-6165  
 696 Johnson Florence O Mrs @ 696-6047  
 707 Drakeford Wm III @ 696-5864  
 708 Clemens H C @ 696-6019  
 716 Carter John W @ 696-6028  
 719 Luck Malletta M @ 691-0742  
 726 Nichols Allene @  
 727 Caroy Virginia L @  
 738 Kinsey Leonard @ 696-6274  
 739 Vacant
- LYNNHAVEN DR SW - FROM 360 DECKNER AV SW NORTH 1 WEST OF HILLSIDE DR SW  
 ZIP CODE 30310  
 358 Carty Stephen 752-8380  
 335\*Menendez Reginald  
 361 Ceran Adee 752-7016  
 363 Parrell Henry @ 753-9537  
 393\*Shepard Jimmie @ 753-4813  
 365 Gilamp Ben F Mrs @ 753-7232  
 366\*Robinson James @  
 389 No Return  
 377\*Howard Lydia @ 756-8974  
 374 Jackson Elyth E Mrs @ 753-7496  
 371 Miller Bernice C @ 753-5019  
 334 Deamus Jennifer M Mrs @ 753-3414  
 385 White Loyell @  
 391 Parker Richard @ 753-3253  
 396 Pierce Lucille H Mrs @ 753-0264  
 401 Neal Helen H Mrs @ 753-1963  
 405 Cousins Anne P @ 753-1950  
 410 Hicks Lauretta H @ 753-8468  
 411 Robinson James R @ 753-1361  
 415 Ramsey Mary Mrs @ 753-7232  
 417 Bonta Yula @ 753-7191  
 WAYNE PL ENDS  
 423\*Whiton Tamara  
 423 Allen Leonard @ 753-0530  
 490 Mc Carly Ray R @ 753-3004  
 438 Mc Mann Rich @ 753-3381  
 437\*Estes Steve @ 753-7042  
 441 Tolman John T @ 753-0094  
 442 Johnson D @ 753-3404  
 443 Lewis Steph J Jr @ 753-8227  
 489 Leuter Rachel Mrs @ 753-3121  
 CLINTON PL BEGINS  
 466\*Haji Jeffrey D @ 753-5442  
 481 Goodley Cleve @ 753-3042  
 493 Lockwood Lee D 753-0774  
 486 Echols Michl @ 753-9480  
 492 Whitfield Aba H 753-9174  
 472\*Morley Willam @
- 462 Wilder Lucille F @ 627-8682  
 466 Vacant  
 487 Hearn Nellie M @ 627-0747  
 GLENWOOD AV INTERSECTS  
 MAC ARTHUR BLVD NW - FROM 1661 CHATTAHOOCHEE AV WEST  
 ZIP CODE 30318  
 1730 Wiso Petala Chp Co 560-4020  
 1734 Conveyors & Drives Inc (Whee) 355-1611  
 1738 Conveyors & Drives Inc equip-inst handg pwr Transmission 355-1611  
 1755 Kales Rac Associates int'l rep 351-0914  
 1766A Mail Advertising Direct Inc mailing co 590-8800  
 1765B Southern Fluid Systems Inc pump distr 265-2838  
 1828 Arton of Georgia-Wall Covering coml wall coverings distr 351-0444  
 1835 Book Atlantic coml bldg center 381-4340  
 1846 Benge Wagner Co Inc contrs 365-2079  
 1890 Atlantic Business Archives records size 352-2006  
 GENERAL TRUMAN ST BEGINS  
 1001 Anning-Johnson Co Inc sub contrs installation 226-1690  
 MACAW ST NW - FROM 1904 WHITTIER AV EAST WEST OF PARROT AV  
 ZIP CODE 30318  
 2294 Edwards Wm C @ 794-4653  
 2886 Gower Gladys C Mrs @ 794-9033  
 2891\*Wilder Peter F @  
 2906 Dewey Michl @ 794-3061  
 2897 Garsway James C @ 792-7926  
 2820 Hula Rev R @  
 2832 Price Boyd T @ 794-4394  
 WHITTIER AV NW INTERSECTS  
 2924 Turner Heison W Mrs @  
 2926\*Chell Lewis @ 792-8845  
 2928 Pratt Beulah M Mrs @ 794-3332  
 2931 No Return
- MACEDONIA DR SE - FROM 3018 GILBERT DR EAST 1 SOUTH OF HUMPHRIES DR  
 ZIP CODE 30314  
 324 Warner Lillie M Mrs @ 381-2324  
 330\*Wainwright Carole N Mrs @ 266-9375  
 356\*Haines Sandra C @  
 336 Burton Mary E @ 386-4032  
 341 Jones Jennie @ 326-4843  
 343 No Return  
 REKALL RD INTERSECTS  
 360 No Return  
 367 Thamel Carrie D @ 303-8238  
 373 Daughit Vera Mrs @  
 374 Walker Nellie Mae 361-4077  
 370 Wallace Ella Mrs @ 361-1917  
 380 No Return  
 385 Vacant  
 388 Johnson Mary A  
 394 Johnson Fernida L @ 367-2610  
 399 Howell Minnie B Elementary School 361-6525  
 400 Carter Ruby N 363-2143  
 408 Jones Clara M Mrs @ 365-6150  
 416 White Bobby L @ 363-3549  
 428\*Hubbard J N @  
 456 Garrett Edith @  
 BELGRADE PL INTERSECTS  
 463 Bailey Wm @ 363-0173  
 470 No Return  
 JOHNSBERG RD INTERSECTS
- MACK DR NW - FROM 1900 GUN CLUB DR EAST 1 NORTHWEST OF ALVIN DR  
 ZIP CODE 30318  
 2181\*Deloson Claude 799-0612  
 2182 Vacant  
 2206 Carpenter Arthur E 794-1108  
 2230 Branswell Robt D @
- MACKENZIE DR NE - FROM 464 HIGHLAND AV NORTH  
 ZIP CODE 30312  
 278 Apartments  
 26\*Gilliam Willie 677-8008  
 Apartments (REAL)  
 1 Gilmore John C  
 Rear\*Gilliam Willie B 677-8208  
 26\*Johnson Jerome 681-2299  
 Rear\*Gibson Nathan F  
 3 Vacant  
 4\*Allen Linda L 688-8323  
 277 No Return  
 279 Brewwell Ransom M 523-4456  
 281 287 Vacant (2 Hse)  
 289 No Return  
 291 Martin Wm @ 624-8177  
 283 Martin Mary E @ 622-9420  
 297 Evans Daisy L Mrs @ 622-7113  
 301 Mitchell Nellie A @ 623-1839  
 305 Johnson Bessie M Mrs @ 628-4828
- MACLONE ST NE - FROM 61 HUTCHINSON ST EAST  
 ZIP CODE 30307  
 1457\*Waters Arlene M 577-8728
- MACO ST NW - FROM 2000 BOLTON RD WEST 1 NORTH OF ACCROSS RD  
 ZIP CODE 30318  
 2890 Chadwick Lucy B Mrs @ 794-0554  
 WHITTIER AV INTERSECTS
- MACON DR SE - FROM 2124 LAKEWOOD AV SOUTH  
 ZIP CODE 30315  
 MACON TER BEGINS

ALVIN DR NW 1986

18

ALTA AV NE-Contd
6\*Moore Calvin 588-0553
7 Hokanson Dean 577-3704
8\*Goranson Erling
9\*Bonar Jerry B 659-5175
10\*Willie John
11\*Harman Greg 581-0826
12\*Schaepok Mike 622-8283
13\*Bolton John 623-8506
14\*Cocksey Bobby
15 Gillot
16\*Grant Carry
17\*Harness Patrick
18\*James Jack
19\*Garrett David
20\*Duke French
21 Cuffy
22 Godfrey Robertine 525-6816
23\*Stratmeyer Lynn
\*Johnson Vallette
25\*Mattox Dorothy
26\*Gonzalez Julio T
27\*Gregory Res 528-4811
28\*Oliva George
29 Hardy Anne E 688-0197
30\*Stampe Tim
31\*Simpson Rouch
32\*Freem Sharon
33 Hill M A 525-4398
1077b Phillips Tom
1078\*Guerrero J E 523-3283
1082 Houston Noel 823-6912
1086 Leake Jewel P 521-3613
1090 Percy Susan
1092\*Wynhans Nancy 577-7038
1095 Apartments
1 Hadley J 525-5002
2 Stuhman John 525-4499
3 Cooper H H 581-0536
4 Jenkins Mich E 528-5159
5 Reeves C A 524-3258
6 Henaley Howard V 622-3744
1099 Apartments
Britting J M 686-2384
2 Vacant
3 Carey P M 577-4046
4 Dinerman J 586-9200
5 Sanders Victoria 523-7632
6 Vacant
7 Greene Richd H 659-4499
1100 Eiddle David A 525-5512
1103 Apartments
1 Vacant
2 Lemay Stephen A 524-5909
3 No Return
4 Spurne D A 523-2235
5 Matthews Ward 524-6875
6 De Becker Gena 586-9198
1104 Terranella Anthony 688-9568
1107a Carrington Angela V 577-5894
1107b Vacant
1110\*Rubl John
HARRALSON AV ENDS
1114 Vacant
1120 Stierlen Connie 688-2465
1121 No Return
1124 Miller John R 523-8398
1128\*Torrey I R 525-3154
1130 Paig Danl G 688-7865
1134 Mc Eachern Wayne 688-2723
1135 Brown M A 523-6025
1135b No Return
1139 Hicks Cora L Mrs 522-2506
114 Taylor Sandra A 689-2444
1148 Shasthan John R 688-5621
1149\*Peterson Tom
1150 Mc Rae Lane 588-9450
1156\*Love David
1157 Apartments
1 Levy Katie Mrs 688-4497
2 Pitta Timothy
3\*Grenar Gayasi 588-1726
4 Vacant
1164 Alta House Apartments
1 Clebert Arth 524-6096
2 Lux Pat A 521-0179
3 Olguoye Dominic A 523-8682
4 Solomon Jimmy L 524-7265
5 Gilliam Iris 588-9704
6 Thomas Gloria 526-3771
7 Mc Dev Dumar 588-1827
8 Taylor Alan 525-7331
9 Smallley J 528-2881
10 Muhammad Rahman R 525-4055
11 Simmons Harry 524-7314
12 Wrotzo Nancy 588-0878
13 Smith G M 659-3220
14 Williams Garice 688-9170
1165 Lochr Mildred Mrs 524-3003

734 Coggins Ruby L 799-5322
735 Warner Beatrice A 792-8223
744 Vacant
745 Moreland James 794-2888
750\*Houston Sara
751 Douglas Herman N 792-8912
754 Hampton Howard 794-4497
755 Chapman Lois 794-1689
761 Ferguson Horace 792-3986

ALTA DENA PL SW -FROM CASCADE AV WEST 1 SOUTH OF RICHLAND RD
ZIP CODE 30311
1650 Mitchell Lenard 758-3628
1651 Vacant
1655 Durden Willis P 758-3211
1658 Fields S A 755-8793
1659 Mc Math Lagretta
1664 Jones Johnny
1667 Combs Robt B
1670 Gray Grady C Rev 758-6552
1673 Stegall Henry
1676 Moreland Ed 755-4621
1679 Brown Sallie D Mrs 755-5083
1682 Fields Leroy 753-1712
1685\*Armour Kate
1890 Smith Columbus 758-4640

ALTA DENA DR SE -FROM 2495 FAIRLANE DR NORTHEAST
ZIP CODE 30364
2850 Lester Leroy E
2851 Culppepper Gaines W Jr 627-5973
2858 Brown Wilbert J 627-2002
2860 Johnigan Peggy A Mrs 622-8087
2867 Sims John L 622-1165
2868 Banks Walter
2871 Robinson Jeffrie R 622-0764
2873 Daughtry Jacob 627-3114
2887 Eason Martha Mrs 627-9826
2894 Vacant
2895 Jones Cathy
2701 Harris James E 622-6180
2702 Williams Lenzie L 627-9917
2703 Thomas Geo L
2709 Souder John R 622-6583
CLEVELAND AV INTERSECTS
2722 Lewis B C 622-9145
2723 Jackson Alf Jr 627-5977
2730 Brittan Jimmy L 622-7445
2731 Tenney Wm
2737 Vacant
2744 Cloud Johnny 627-5438
2745 Slaughter Larry H 622-0482
2750 Brown Earnestine C 627-9651
2751 Allen J E
2759 Cleveland Mary Mrs 627-5517
2760 Vacant
2765 Myree Robt 627-9722
2766 Sirozier Faye
2772 Rowall Ira C 627-8593
2773 Mayfield Logan L 627-8697
2780 Schwantes Altress T Jr 622-0126
2781 Knight Wm T 627-7540
2786 Kowals Geo M 622-8823
2789 Hutcheon C E
2792 Vacant
2799 Powell Laurence
2900 Sargent Luther C 627-5258
2907 Heister Yvonne
2908 Humphrey John M 627-2258
2915 Garrett Bobby J 622-0256
2916 Carter Walter G 622-4100
2920 Marsangill Frank C 627-1835
2921 Maxwell Augustus E 627-2094
2924 Kline Theo R 627-6612
2927 Harris C W
2932 Barkadale Fred
2933 Bowman Jesse
2939 Vacant
2942 Callaway Ernest L 622-3272
2945 Collier Willie G
2951 Jones Jimmy 624-1814
2967 Crouch Lawrence T 624-1043
2962 Grant Eddie L Jr 622-2435
2963 Mapp Rhylis G Mrs
2970 Marsangill Frank C 627-1835
2971 Wynn Kate
SPRINGSIDE DR INTERSECTS
2469 Holloman Emerson 356-1203
2470 Lindsey Alf A 351-9776
2478 Hill Geo R 355-8912
2480 Waters Wm C III 355-3934
2486 John Franklin H 355-1546
2482 Morehouse Alex G 351-2649
2804 Thompson Theo H Jr 355-2744

ALTON RD NW (HAYNES MANOR)-FROM 478 WOODWARD WAY NORTH
ZIP CODE 30305
2861 Privette Paul M Mrs 355-3746
2867 Young James B 355-3940
2873 Luce Cortlandt F Jr 358-3395
2875 Deas Thornton M 355-2996
2916 Evans Mc Iver 355-2945
2917 Owens Kate L Mrs 355-3934
2930 Joley Fleming L Jr 355-1592
2939 Brown Charles E 355-4281
2930 Wilmer J Grant Jr 351-9766
2938 Small Warren H Jr 351-9646
2490 Cooper A Howell 355-7496
2491 No Return
2412 Silverman Robt L 351-4031
PEACHTREE BATTLE AV INTERSECTS
2469 Holloman Emerson 356-1203
2470 Lindsey Alf A 351-9776
2478 Hill Geo R 355-8912
2480 Waters Wm C III 355-3934
2486 John Franklin H 355-1546
2482 Morehouse Alex G 351-2649
2804 Thompson Theo H Jr 355-2744

ALTOONA PL SW -FROM 1454 MIMS ST SOUTHEAST
ZIP CODE 30314
211\*Bell Thekla B
219 Paars Lula M 758-4733
221 Brown Eddie R Mrs
225 Vacant
240 Tucker W Leon Rev 755-6897
245 Vacant
246 Williams Lois P Mrs 758-2638
247 Bates Ulysses 753-9650
250 Warner Walter 753-3782
251 Hale Douglas 758-5275
255 Taylor Otella Mrs 758-8798
255 Vacant
260\*Ball Bertha M Mrs 758-5661
261 Miller Beatrice M Mrs 758-6253

ZIP CODE 30310
130 EXPRESSWAY INTERSECTS
315\*Jordan Essie 755-6517
319 Robinson Lillian 755-4034
320 Brasell Willie F 755-6873
325 Vacant
325 Redd Joseph 752-7318
325 Hill Patricia 758-4418
330 Vacant
335 Flournoy Curtis T 755-0776
335 Vacant
339 Runner Rosa 753-6296
345\*Annemie T S Mrs
344\*Brown J 758-8432
349 Cotton Homer 755-9118
SELLS AV INTERSECTS
350 Vacant
355 Vacant
355\*Gardner Eddie L 758-0039
\*Colson John 752-7265
355 Moore Lyman 753-3313
360 Gambrell Lenora 758-1263
365 Mc Elroy Annie 753-4286
368 Pennyman Wm F 753-8601
369 Adams Beverly
370 Vacant
374 Winstead Michd E 758-5556
378 Chambers Barbara S Mrs 758-1896
378 Vacant
379 Stinson Elsie L 758-2826
380 Vacant
384 Coggins Will 753-4631
385 Freeman Jim 758-9639
386 Vacant
388 Vacant
393 Needham R S 755-3496
395 Carter Wm C 753-6921
399 Belle Evelyn G Mrs
400 Kight Essie 758-5543
405 Smith Ruth H Mrs 753-6601
\*Harris Leroy 752-5930

GREENWICH AV INTERSECTS
415 Flanagan Roosevelt 755-7640
416 Dawson Terry 752-7279
421 Vacant
422 Hutchison Mattie L Mrs 758-9719
423 Bennett Myrcia 753-9735
428 Clark Berneice J Mrs
429 Kemp Belinda 758-6184
Harper Jas E 758-5905
434\*Kennedy Stanley 758-1637
438 Williams Frank N 758-0361
446 Landers I 753-3854
446 Chappell Vinell D 758-8469
441 Sanders Annie Mrs 758-5236
444\*Johnston W K
ALVA ST NE -FROM 187 WESLEY AV EAST
ZIP CODE 30307
New Supreme Church of God In Christ
WESLEY AV INTERSECTS
ALVARADO TER SW -FROM 1634 BEECHER ST NORTH AND WEST 1 WEST OF OLYMPIAN DR
ZIP CODE 30310
1631 Withers Robertina 758-1874
1633 Jester John H 758-0078
1638 Christian Mattie P Mrs 758-9606
1641 Perdus Iola Mrs 758-8368
1642\*Hampson Wess
1645 Aversat Emma 753-0439
1648 Lois Robt
1649 Collins Tezzie 758-9006
1653\*Davis Imani 758-1129
1654 Mitchell Elvin Jr 758-3920
1657\*Anley Vivian
1662 Mobley Cath 758-9340
1665 Hawkins Arth
1666 King Willoughby S 757-2781
1667 Brady Ronald 753-0487
1668 Smith Bessie M
1670\*Calhoun Robt
1675 No Return
1676\*Mc Kenzie Lena
1679 Vacant
1680\*Higgins David
1681 Maddox James E 758-6309
1684\*Rose Gertrude
1688 Walker Robt L
1690 Swanson Franklin
1691 Graves Virginia P Mrs 763-1843
1696 Williams Thekla L 758-8912
1697\*Callaway Deborah
1700\*Murphy Ruth
1701 Cooper Mary Mrs 753-1636

ALVIN DR NW (CAREY PARK)-FROM 1203 HOLLYWOOD RD NORTHEAST
ZIP CODE 30318
NUMBERS IRREGULAR
SIZEMORE ST INTERSECTS
2284 Vacant
2285 Parker Roy
2260\*Bochart Jas 792-2881
2266 Deliverance Tabernacle Holiness Church 794-4146
2192 Vacant
2188 Pittman Helen B Mrs 754-4844
WHITE OAK AV INTERSECTS
2184 Vacant
2180 Vacant
GUN CLUB DR INTERSECTS
2249 Vacant

AMAL DR SW -FROM 1731 S PRYOR RD WEST IN A SEMI-CIRCLE
ZIP CODE 30315
220 Lakewood Apartments 622-1997
1 Clarke Alicia 622-0769
2 Vacant
3\*Wares Sammy
4 Henderson John L 622-1655
221 Lakewood Apts 622-1997
1 Norwood Lucille
2\*Senosuvanh Naitoicha 622-2238
3\*Moon Alice 622-2527
4 Vacant
227 Apartments
1 Anley Louise 622-5142
2 Vacant
3 Primrose Vivian 622-8213
4 Powell Lillie
282 Apartments
1 Vacant
2 Orange Mary F 622-7168

ALTA AV NE-Contd
6\*Moore Calvin 588-0553
7 Hokanson Dean 577-3704
8\*Goranson Erling
9\*Bonar Jerry B 659-5175
10\*Willie John
11\*Harman Greg 581-0826
12\*Schaepok Mike 622-8283
13\*Bolton John 623-8506
14\*Cocksey Bobby
15 Gillot
16\*Grant Carry
17\*Harness Patrick
18\*James Jack
19\*Garrett David
20\*Duke French
21 Cuffy
22 Godfrey Robertine 525-6816
23\*Stratmeyer Lynn
\*Johnson Vallette
25\*Mattox Dorothy
26\*Gonzalez Julio T
27\*Gregory Res 528-4811
28\*Oliva George
29 Hardy Anne E 688-0197
30\*Stampe Tim
31\*Simpson Rouch
32\*Freem Sharon
33 Hill M A 525-4398
1077b Phillips Tom
1078\*Guerrero J E 523-3283
1082 Houston Noel 823-6912
1086 Leake Jewel P 521-3613
1090 Percy Susan
1092\*Wynhans Nancy 577-7038
1095 Apartments
1 Hadley J 525-5002
2 Stuhman John 525-4499
3 Cooper H H 581-0536
4 Jenkins Mich E 528-5159
5 Reeves C A 524-3258
6 Henaley Howard V 622-3744
1099 Apartments
Britting J M 686-2384
2 Vacant
3 Carey P M 577-4046
4 Dinerman J 586-9200
5 Sanders Victoria 523-7632
6 Vacant
7 Greene Richd H 659-4499
1100 Eiddle David A 525-5512
1103 Apartments
1 Vacant
2 Lemay Stephen A 524-5909
3 No Return
4 Spurne D A 523-2235
5 Matthews Ward 524-6875
6 De Becker Gena 586-9198
1104 Terranella Anthony 688-9568
1107a Carrington Angela V 577-5894
1107b Vacant
1110\*Rubl John
HARRALSON AV ENDS
1114 Vacant
1120 Stierlen Connie 688-2465
1121 No Return
1124 Miller John R 523-8398
1128\*Torrey I R 525-3154
1130 Paig Danl G 688-7865
1134 Mc Eachern Wayne 688-2723
1135 Brown M A 523-6025
1135b No Return
1139 Hicks Cora L Mrs 522-2506
114 Taylor Sandra A 689-2444
1148 Shasthan John R 688-5621
1149\*Peterson Tom
1150 Mc Rae Lane 588-9450
1156\*Love David
1157 Apartments
1 Levy Katie Mrs 688-4497
2 Pitta Timothy
3\*Grenar Gayasi 588-1726
4 Vacant
1164 Alta House Apartments
1 Clebert Arth 524-6096
2 Lux Pat A 521-0179
3 Olguoye Dominic A 523-8682
4 Solomon Jimmy L 524-7265
5 Gilliam Iris 588-9704
6 Thomas Gloria 526-3771
7 Mc Dev Dumar 588-1827
8 Taylor Alan 525-7331
9 Smallley J 528-2881
10 Muhammad Rahman R 525-4055
11 Simmons Harry 524-7314
12 Wrotzo Nancy 588-0878
13 Smith G M 659-3220
14 Williams Garice 688-9170
1165 Lochr Mildred Mrs 524-3003

ALTA AV NE-Contd
6\*Moore Calvin 588-0553
7 Hokanson Dean 577-3704
8\*Goranson Erling
9\*Bonar Jerry B 659-5175
10\*Willie John
11\*Harman Greg 581-0826
12\*Schaepok Mike 622-8283
13\*Bolton John 623-8506
14\*Cocksey Bobby
15 Gillot
16\*Grant Carry
17\*Harness Patrick
18\*James Jack
19\*Garrett David
20\*Duke French
21 Cuffy
22 Godfrey Robertine 525-6816
23\*Stratmeyer Lynn
\*Johnson Vallette
25\*Mattox Dorothy
26\*Gonzalez Julio T
27\*Gregory Res 528-4811
28\*Oliva George
29 Hardy Anne E 688-0197
30\*Stampe Tim
31\*Simpson Rouch
32\*Freem Sharon
33 Hill M A 525-4398
1077b Phillips Tom
1078\*Guerrero J E 523-3283
1082 Houston Noel 823-6912
1086 Leake Jewel P 521-3613
1090 Percy Susan
1092\*Wynhans Nancy 577-7038
1095 Apartments
1 Hadley J 525-5002
2 Stuhman John 525-4499
3 Cooper H H 581-0536
4 Jenkins Mich E 528-5159
5 Reeves C A 524-3258
6 Henaley Howard V 622-3744
1099 Apartments
Britting J M 686-2384
2 Vacant
3 Carey P M 577-4046
4 Dinerman J 586-9200
5 Sanders Victoria 523-7632
6 Vacant
7 Greene Richd H 659-4499
1100 Eiddle David A 525-5512
1103 Apartments
1 Vacant
2 Lemay Stephen A 524-5909
3 No Return
4 Spurne D A 523-2235
5 Matthews Ward 524-6875
6 De Becker Gena 586-9198
1104 Terranella Anthony 688-9568
1107a Carrington Angela V 577-5894
1107b Vacant
1110\*Rubl John
HARRALSON AV ENDS
1114 Vacant
1120 Stierlen Connie 688-2465
1121 No Return
1124 Miller John R 523-8398
1128\*Torrey I R 525-3154
1130 Paig Danl G 688-7865
1134 Mc Eachern Wayne 688-2723
1135 Brown M A 523-6025
1135b No Return
1139 Hicks Cora L Mrs 522-2506
114 Taylor Sandra A 689-2444
1148 Shasthan John R 688-5621
1149\*Peterson Tom
1150 Mc Rae Lane 588-9450
1156\*Love David
1157 Apartments
1 Levy Katie Mrs 688-4497
2 Pitta Timothy
3\*Grenar Gayasi 588-1726
4 Vacant
1164 Alta House Apartments
1 Clebert Arth 524-6096
2 Lux Pat A 521-0179
3 Olguoye Dominic A 523-8682
4 Solomon Jimmy L 524-7265
5 Gilliam Iris 588-9704
6 Thomas Gloria 526-3771
7 Mc Dev Dumar 588-1827
8 Taylor Alan 525-7331
9 Smallley J 528-2881
10 Muhammad Rahman R 525-4055
11 Simmons Harry 524-7314
12 Wrotzo Nancy 588-0878
13 Smith G M 659-3220
14 Williams Garice 688-9170
1165 Lochr Mildred Mrs 524-3003

Atlanta Office 681-3600
100 TECHWOOD DR. (THE OMNI)
Atlanta Hawks
FILES TRANSFERRED TO YOUR MICRO AT 1200 BAUD.
East Freeway, Suite 5-B, Chamblee (30341)
Tel. 455-0114

GUN CLUB RD NW 1986

889 Martin Luther King Jr. Drive, N.W., Atlanta (30314) 522-6924

923 McDaniel St., S.W., Atlanta, (30310) 522-2597

FRUIT BASKETS - TOPIARIES - IMPORTED FLOWERS MAJOR CREDIT CARDS ACCEPTED (404) 872-6496 1830 Piedmont Rd., Suite A Atlanta, GA. (303) 251-1511 COMMERCIAL COMPLETE INSURANCE PROTECTION Square P. O. Box 76677 Atlanta, GA 30358

GRiffin ST NW -Contd NEAL ST INTERSECTS 434 Vacant 435 Heater Charlie F Rev. @ 577-5871 447 Willis Amanda Mrs @ 533-0107 456 Lyman Lena M @ 526-8819 441 Jackson Alberta W Mrs @ 525-2274 448 Gholston Daisy F Mrs @ 665-0958 445 Leslie Maria 524-4258 448 Butler Iola Mrs @ 523-4918 449 Beese Julia K Mrs @ 524-0136 455 Vacant 460 Beyklyn Iola G Mrs @ 525-2827

JETT ST INTERSECTS 467a Coats Mamie Mrs 524-1425 467b Vacant 471 No Return 475a No Return 475b Thomas Coy 581-8248 481 Shimmus Ledia M Mrs @ 525-7446 485 Pounds Janie B Mrs @ 525-1312

KENNEDY ST INTERSECTS Griffin Subst Apartments 1 Garner Andrew 2 Blessett Earl 3 Bera 4\*Rayon Alphonso 523-6354 5\*Garner Andrew 6\*Knigler Sandra D 514 Ruffin Grover @ 525-8241 515 Rucker Paul @ 522-7909 517 Ruffin Irene N Mrs @ 525-1889 518 Johnson James E @ 523-3179 519 Taylor Larosna @ 888-2642 520 Perkins 523 Orter Willie M Mrs @ 524-5802 524 Palmer Melvin L @ 524-5958 528 Thornton Fleming @ 525-0065 Evans Bernice T Mrs 527 Green Anna C Mrs @ 525-4189 533 H & E Super Market 523-5156 535 Williams Linda @ 525-1161 541 Apartments 1 Williams Richd 523-5059 2 Vacant 3 Storey Johnnie 523-2067 4 Vacant 5 Gardner Sandra 6 Scott Barry 7 Bennett Glen 523-7394 8 Vacant

MELBORN ST INTERSECTS 543 Bell Grace 525-4215 547 Howard E 223-5271 548 Bell Callie 524-8889 551 Strogery Matie T Mrs 525-8172 552 Apartments 1 Garner Saml 523-1157 2 Vacant 3 Redding Irene T 525-9027 4 No Return 5 Robinson Lamar 563 Vacant 568 Vacant 569 Mitchell Robt D @ 684-0747 560 Campbell Michl

NORTH AV INTERSECTS 569 Vacant 573 Vacant 574 Graham Clyde @ 524-3902 575 Coxwell Horace 577 Vacant 578 Taylor Garfield @ 524-0534 580 Vacant 581 Vacant 583 Jackson Tammer 525-9722 584a Bateman Dirk 525-7123 584b Baitchop Mary F 523-3574 584c No Return 584d Vacant 585 Lee Marvin 587 Vacant 587a Vacant

D'ALVIGNY ST INTERSECTS 582 Vacant 584 Vacant 586 Jackson Theresa Mrs @ 525-7973 600 Vacant 603 Vacant 604 Beams Andro @ 658-1009 605 Skeen Willie 581-0424 607 Jackson Andrew 609 Vacant

FELHAM ST INTERSECTS 615 Apartments 616 Apartments 1 Crews Jas 874-4451 2\*Wilson Ben 617 No Return 619 Vacant 620 Densoy Porter Jr @ 874-6925 623 Apartments 1\*Malibus Kurt 624 Flournoy Clara F Mrs @ 875-2730 629 Vacant

POX ST INTERSECTS 630 Reese Lillie 872-3211 633 Rivers Opal Marie 872-6986 634 Griffin Henry L @ 873-3485 \*Hill Viv @ 637 Johnson Vera Mrs 874-2683

651 Vacant 657 Brooks Anita L Mrs @ 872-6808 658 Vacant 659 Watts Mattie E Mrs @ 872-4372 BANKHEAD AV INTERSECTS AS&CRR OVERPASS S & R CROSSES WHEELER ST INTERSECTS BEDFORD ST BEGINS JEFFERSON ST INTERSECTS

GRIGGS ST NW -FROM 660 FOUNDRY ST NORTH ZIP CODE 30314

GROVE PARK PL NW (GROVE PARK) FROM 787 FRANCIS PL WEST 2 NORTH OF BANKHEAD AV ZIP CODE 30318 9 Vacant 11\*Parker Irene 792-9316 FRANCIS PL INTERSECTS 16 Vacant 17 Williams Geo @ 794-5832 19 Johnson Ira B @ 798-8034 20 Ingram Geo 794-2152 21 Shannon Emanuel 792-2979 22 Vacant 24 Beanie John L @ 792-7140 25 Vacant 28 Norris Lucille Mrs 792-2878

GROVELAND AV NW -FROM TRABERT AV NORTH 1 WEST OF PINE ST ZIP CODE 30306 1475 Marshall Joseph W @ 874-3108 1476\*Kevin Thoe J 1477 Rubio Manny V 574-0206 1480 Anderson Saanca E 874-6385 1486 Wallace Malcolm P @ 876-8374 1490\*Lewis Scott L @

GUN CLUB RD NW -FROM 980 HOLLYWOOD RD NORTH ZIP CODE 30318 986 Guiding Light Spiritual Church 799-7812 HOLLYWOOD RD INTERSECTS 1005 Vacant 1008 Outler Clarence N @ 794-4207 1024\*Character L 1025\*Shirley Doris HOLLYWOOD DR INTERSECTS 1040 Vacant 1041 Weaver Rebecca B Mrs @ 795-5335 1047 Morgan Hattie B Mrs @ 792-7109 1050\*Wright M 1093\*Michal Nancy 1100 Walls Betty J 794-1310 1105 Vacant 1108 Hunt Geraldine @ 794-5213

RTH ST INTERSECTS 1145\*Stephens Norma 1149\*Long Patricia 1157 Carter Gloria @ 792-1305 1187\*Smith Gwendolyn 1175 Bell Marilyn R @ 794-3061 1178 Taylor Jessie @ 799-3651 1178 Williams Fred 794-7285 1182 No Return 1188 Fugh Walter L @ 792-8038 1200 Jackson Johnnie M @ 793-0285 1220 Shawnee Apartments 794-1048 Building 1 1 No Return 2\*Maunt Emma J 3 Cobb Angenette 4 Hopson Carolyn A 792-8021 5 Huff Clara 794-7233 6 Jacobs Antoinette 799-1951 7 Mc Dowell Keith A 792-7143 8 Swanson Sheila 794-0774 Building 2 Apartments 1 Washington Rudy 2\*Kilgore Johnny 3\*Ford James 4\*West Floria 5\*Riggins Harry 6 Baldwin Theresa 796-0723 7\*Webb David 8 Vacant

1220 Building 3 Apartments 1\*Benison Alvin 2 Thomas Joseph 3 Mc Gray James 794-2151 4\*Vancey Theodore 5 Stokes Carolyn 6 Vacant 7\*Maxwell Robt 8\*Jacobs Tina 1220 Building 4 Apartments 1\*Masom Pecky 2\*Wendell Ella 3 Nalla Betty J 4\*Gibson Jesse 5\*Farmer Charlie 6\*Parker Joseph 7 Vacant

ALVIN DR INTERSECTS 1272 Ballard James @ 1279 Stone Liza W Mrs @ 794-8342 1286 Bloodworth John @ 798-6422 MACK DR INTERSECTS 1328 Williams Mossa @ 799-1018 1335 Middlebrooks Mabie 794-2184 1841 Pinckney James W @ 792-2510 1346 Pinckney Gwan @ 1348 Rogers Bobby 1353 Freeman Willie A @ 794-1356

SIZEMORE AVE INTERSECTS 1430 Bennett Ruby A Mrs 793-5145 1432 Rollins James W 792-1577

GUNBY PL SE -FROM 92 GUNBY ST EAST ZIP CODE 30312 11 Vacant 13 Vacant

GUNBY ST SE -FROM 684 DE KALB AV NORTH ZIP CODE 30312

HAAS AV SE -FROM 1337 MEMORIAL DR SOUTH ZIP CODE 30316 238 Mattox Ruby @ 239 Lewis Isabelle @ 523-5229 242 Duggan Marie @ 243 Hester Mattie L Mrs nurse @ 688-7189 252 Jackson Mammie Mva @ 523-8096 255 Sall Dessie Mrs 681-0368 256 Uhar Beverly G @ 523-7115 260 Askew Henry C @ 523-6319 263 Anderson John W 523-7461 264 White Fannie M @ 525-9946 265 Vacant 267 Vacant 270 Banks Frances @ 524-7795 271 Jackson Emma K Mrs 524-4159 274a Vacant 274b Vacant 280 Clifton Charles 577-7961

EAST EXPRESSWAY INTERSECTS MC PHERSON AV INTERSECTS 357 Cox Sharon R 358 Gaiety Albert @ 577-8136 359 Lewis Lenette 877-9450 364 Rachel El @ 367 Dostner Ethel C Mrs @ 523-0845 371 Vacant OAK GROVE AV INTERSECTS 371 Franklin Robt @ 523-4405 386 Banks Lucille L Mrs @ 522-3213 387 Turner Lucy 659-0451 392\*Daniel Jacqueline 523-7270 METROPOLITAN AV INTERSECTS 424 Gurew Walter S 233-0051 439 Vacant 434 Vacant 441 Harris Joseph L 523-5757 442 Edwards Frank @ 523-2084 448 Vacant 452\*Boyd Angela 223-6105 453\*Criner D L @ 584-6001 454\*Waterholt Allison 585-9722 455 Vacant 464 Etoile Ratford 688-1427 465 Apartments 1 Vacant (4 Apts. 1-4) 468 Shockley Ernest Mrs @ 525-8840 474 Jackson Jeanne 524-4432

METROPOLITAN AV INTERSECTS 496 Terrell Willie C 686-0775 498 Palmore Rosetta B Mrs @ 523-4449

HABERSHAM CT NW -FROM 3081 HABERSHAM WAY NW NORTH ZIP CODE 30305 2985 Geneva Rosalee B @ 261-1420 2977 Zellera John B @ 237-7368 2991 Allen Marion H III @ 237-6225

8\*Brooks Clifton 82\*Enby Timothy R 252-3593 83\*Martin David 283-7489 84\*Ayler M L 85\*Owens John C 231-7922 85 Johnson Darryl 286-1442 86\*Hendricks D.L. 255-1442 88\*Hindrich Thos E 261-4052 89\*Morris M 261-2618 910\*Alexander Jas M 233-7343 911\*Barthen Chris 912 Felicia Robt W 237-8998 913\*Huan D L 914\*Weste Randy A 237-1476 915\*Montgomery Robt 261-5288 916\*Harless Anita K 261-7969 917\*Lotha Connie A 237-3682 924\*Grawford T A 261-3527 925\*Jackson K 266-8608 926\*Verdery C B Mrs 261-1742 927\*Mims V Leo 266-3346 928\*Oland Phillip 259-0292 929\*Mc Guire Michl S 237-1976 930\*Forrester Andrea 231-4923 931\*Harciss Anita K 261-7667 932 No Return 933\*Thomas Jay 266-2799 934\*Drakel Tim L 935\*Chew T M 936\*Murray S A 937\*Swint Dorothy T Mrs 233-2734 938\*Oland Phillip 259-0292 939\*Drye Debbie 231-4696 940\*Parley Eloise Mrs 941\*Barlett Leonard T 287-2893 942 Vacant

HABERSHAM RD NW -FROM PEACHTREE BATTLE AV NORTH 2 WEST OF PEACHTREE RD ZIP CODE 30305 2492 Howell Henry L @ 233-0323 RIVERS RD INTERSECTS 2506 Wright Donald E @ 266-1366 2519 Anderson R Irving @ 233-9254 2515 Volman M Darus @ 281-1261 2522 Rauler Paul B @ 237-8594 2532 Wilson Charles B @ 233-3518 2533 Bone David K @ 237-5911 2542 Bowden Henry I @ 237-4838 Rear Curt Robt 261-1213 2543 Rubin Baldwin Mrs @ 233-8878 2548 Nix I Lewis @ 256-1387 2552 Campbell W Cochran @ 266-1980 2553 Taylor Church @ 233-1879 2560 Boyd Jane H Mrs @ 233-0121 2565 Kaufman Norman J Jr @ 261-6488 2570 Kelly Austin P @ 233-9655 2575 Jernigan James P @ 233-9909 2581 Hamel K E 265-0574 2583 Loftman Bertil A @ 231-0006 2585 Beach John II @ 231-1233 2586 Post Allen W Jr @ 233-1831 2592 Gordon James P @ 233-6319 2595\*O'Brien Edwin N @ 233-3467 2598 Johnson Cecil Mrs @ 237-5353 2603 Clark K Caleb @ 261-6900 Daver Hyvies M 262-9149 2608 Anna Anthony M @ 233-8894 2620 White J Timothy @ 231-0554 WEST MUSCOGEE AV INTERSECTS \*O'Brien Anne 262-1646 2624 Bryan Francis @ 233-2288 2636 No Return 2651 Craft Geo S @ 233-6124

WOODWARD WAY INTERSECTS 2638 Hill Paul D @ 351-2307 2650\*Shivers Harold 355-3174 2650 Boyd Spencer W @ 233-4212 2656 Yarbrough Robert A @ 233-5857 2700 Seydel Scott O @ 261-8441

WEST WESLEY RD INTERSECTS 2730 Bargo Belle K Mrs @ 385-3947 2740 Dawson Jack E Jr @ 261-5561 2750 Hamilton Wm E Mrs @ 237-6578 2760 Smith Martha B Mrs @ 261-5162 2790 Gena John D @ 265-9168 2804 Elia Edw P @ 237-2783 2817 Vacant CHEROKEE RD BEGINS 2820\*Attridge R Byron @ 231-0192 2830 Turkenton Francis A @ 2848 Thomas Eward P @ 233-2266 2853 Strickland Jessie D Mrs @ 233-8115 2864 Thompson Robt 231-6016 2865 Vacant 2877 Mc Graw Wayne D Jr @ 233-5827 2878 Wimbush H Dillon Jr @ 237-1164 2888 Miller Joseph S @ 233-6925 2898 Wilson John C @ 237-4080

HABERSHAM RD NE -A CONTINUATION OF HABERSHAM RD NW FROM 3586 ROSWELL RD EAST ZIP CODE 30305 15 Habersham Court Apartments 237-3668 15\*Sanders Jas B 237-0173 15\*Mackey Cassandra F 239-0502 15\*Tyznak Ben 233-6965 15\*Fincher Bryon K 261-3459 15\*Bussey Richd P 15\*Winters Angela Y 15\*Miller P M 261-0889 15\*Adlerstein Andrew D 231-4367 15\*Gizemore Shirlena A 237-1861 15\*Gibbons Dr INTERSECTS 15\*Williams A K 231-3056 15\*Dowling John D 233-3408 15\*Parker Alan 261-2823 15\*Guest R J 233-4608 15\*Bussey Richd P 15\*Nelson Eric V 865-6692 15\*Bowell David L 233-6965 15\*Fitch B E 233-3429 15\*Scott Melvin 233-3116

2928 Bell James F Jr @ 262-7700 2929 Eubanks Wm L @ 237-7931 2930\*Stanton John @ 262-7688 2931\*GIBBONS DR INTERSECTS 2939 Higley John @ 237-4182 2943 Roberts Wm N @ 233-3600 2953 Williamson David S @ 235-2397 2956 Craig Charles L Jr @ 2963\*Conice Cecil D @ 238-2154 2973 Harris Joel G Jr @ 233-1638 2977 No Return 2982 Ridley Clarence H @ 261-6168 2989 Dykes Eug T @ 233-0122

2928 Bell James F Jr @ 262-7700 2929 Eubanks Wm L @ 237-7931 2930\*Stanton John @ 262-7688 2931\*GIBBONS DR INTERSECTS 2939 Higley John @ 237-4182 2943 Roberts Wm N @ 233-3600 2953 Williamson David S @ 235-2397 2956 Craig Charles L Jr @ 2963\*Conice Cecil D @ 238-2154 2973 Harris Joel G Jr @ 233-1638 2977 No Return 2982 Ridley Clarence H @ 261-6168 2989 Dykes Eug T @ 233-0122

2928 Bell James F Jr @ 262-7700 2929 Eubanks Wm L @ 237-7931 2930\*Stanton John @ 262-7688 2931\*GIBBONS DR INTERSECTS 2939 Higley John @ 237-4182 2943 Roberts Wm N @ 233-3600 2953 Williamson David S @ 235-2397 2956 Craig Charles L Jr @ 2963\*Conice Cecil D @ 238-2154 2973 Harris Joel G Jr @ 233-1638 2977 No Return 2982 Ridley Clarence H @ 261-6168 2989 Dykes Eug T @ 233-0122

MACK DR NW 1986

259

LYNHURST DR SW -Contd
538 Brodnax Wm @ 696-6174
639 Brown Annie L Mrs @ 696-6949
842 Sims John I @ 696-6066
643 Shaw John D @ 696-4061
650 Adams Morris T @ 696-5940
LYNN DR BEGINS
WEST MANOR CIR BEGINS
656 Vacant
710+Nevele Eugenia A 691-8215
711 Williams Geo B Mrs @ 696-5925
712 Vacant
728 Shelton Lee R @ 696-5839
740 Dwight Odie B Mrs @
750 Bray Prince @ 696-6083
751 Scamps Kenneth N @ 696-6139
775 Barham Edith H Mrs @
776 Vacant
781 Pestalamer Vinzant A @ 696-8054
785 Young Jesse
786+Whitson A @
816 Zion Hill Baptist Church 691-8025

LYNN DR SW -FROM 650 LYNHURST DR EAST
ZIP CODE 30311
2779 Wood James M @ 691-6419
2788 Platt Donald L 691-3426
2799 Moore Henderson M 691-0445
LYNN CIR INTERSECTS
3036 Taggart Robt L @ 696-6192
3039 Vacant
3043 Ellie Jimmy C @ 696-5855
3047 Vacant
3052 Vacant
3055 Gwynn Leonard I @ 696-6005
3060+Turker W F @
3063 Toliver Saml E Jr @ 696-6183
3068 Gooden Saml E Rev @ 696-6258
3071 Smith Hardy @ 696-5765
3076 Brancham Eula L
3078 Mitchell Emily J Mrs @
3086 Peterson Arlth J @ 691-6329
3087 Lee John R @ 696-6116

484 Lucas Wm 753-2067
497 Jackson P Castoll 752-7394
498 Vacant
499 Vacant
495 Wilson Joe Jr contr @ 758-1987
502 No Return
CHARLTON PLACE INTERSECTS
505 Jackson Eric @ 756-3300
510 Stephens Eloise Mrs @ 756-2109
511 Arnett Ann O @ 753-7780
514+Fitgerald Terrence
517+Chifton Carrines @ 756-7137
520 Vacant
520+Markes R C III @ 756-2952
5264Goodwin Mary Ellen 753-6035
529 Ross Barbara Mrs @
535 Howell Gonnie D @ 756-2860
542 Goodwin Bennie E Rev @ 756-5038
545+Thomas D W @ 752-6939
548 Williams Theresa @ 758-2824
549 Johnson Clarence A @ 756-0959
561 Brazen Steve @ 755-4658
564 Mc Cord Mary M @ 753-2577
565 Edwards Distr G @ 756-2594
573 Vacant
579 Tankersley Claude F @ 755-0784
587 Thomas Perry @
598 Needham Wm A @ 753-1866

467 Vacant
474 Mann Willie @ 622-9561
476 Nesbit Rosa
477 Heads Willie @ 622-7489
481 Williams Greg
482 Wilder Lucille F @
486 Parks Wm B @ 627-0239
467 Gattlin Cathelene 622-5482
GLENWOOD AV INTERSECTS

MAC ARTHUR BLVD NW -FROM 1861 CHATTANOOGHEE AV WEST
ZIP CODE 30318
1730 Southern States Glass 355-4200
1734 Conveyors & Drives Inc (Whee) 355-1511
1738 Conveyors & Drives Inc equip-mail handlg pwr transmssn 356-1511
1755 Kolze Ron Associates mfr rep 351-0814
1765A Lackey Assoc Inc mfrs rep 351-8785
1786b Southern Fluid Systems Inc pump distr 352-5659
1845 Vacant
1890 Atlenco Business Archives records stge 352-0905
GENERAL TRUMAN ST BEGINS
1801 Arning-Johnson Co Inc acoustics 355-1680
1910 Walter Jim Papers distributors 351-8000
Huff Bindery Co Inc 351-1728

SEWELL RD INTERSECTS
806 Foster Joel J @ 696-0259
910 Echola Melvin W Jr @
919 Witherspoon James H @ 696-0280
920 Chaplin Pamela A Mrs @
927 Koragay Gwendolyn @ 696-0127
950 Alexander Ernest J @ 696-0115
SPREADING OAK DR INTERSECTS
941 Rosser Jasper @ 696-0096
957 Martin Edith L Mrs @ 696-0079
960 Mc Laughlin Robt L Rev @
963 Brown Henry W @ 696-0190
970 Walker Coye @ 696-0137
ARDLEY ST INTERSECTS
975 Brown Janine M @ 696-8113
980 Mc Michael Alice A Mrs @ 696-0690
990 Lewis Irvin
991 Jackson Horace L @ 696-0723
1005 Dutt Clarence @ 696-0682
1015 Davis Allen 696-0638
1016 Parker Alvin 696-0240
1026 Bradford Murphy @ 696-0101
1060 Jackson Carrie R Mrs 696-0396
Jackson Dorothy T @
1068 Stephens Horace W @ 696-1647
HAZELWOOD DR INTERSECTS
1044 Mearriweather Vivion Mrs @
1060+Williams R @ 691-3638
VALLEYDALE DR INTERSECTS
1096 Mc Cant Wm 691-8541
1100 Fryer J C @
1110+Whittaker Wm J III @ 696-9435
1111 George Donald D @ 691-7356
MANGLUM LA INTERSECTS
1130+Kearns Maria 691-1159
1140 Vacant
1145 Bright Richd Rev @ 696-6041
1150 Wilkinson Randolph A @ 696-0691
1163 Alexander Carmen M Rev @ 696-0328
1164 Reeves Thos B @
1180 Grim Jean B Mrs @ 696-0498
1181 Galtner J @ 696-5555
1198 Hamilton Ruby T Mrs @
1199 Vacant

LYNN VALLEY RD SW -FROM LYNN CIR EAST 1 NORTH OF BENJAMIN E MAYS DR
ZIP CODE 30311
460 Clark Edw J @ 696-6971
467 Davenport Leo @ 696-6109
470 Williams Grace
477 Stokes Thaddaus T @ 696-6087
487 Canty Clarence @ 696-6022
497 Carroll Jeanie J Mrs @ 696-6911
500 Vacant
507 Pugh Vanester @ 696-5897
517 Gambrell Marshall Jr @ 696-5901
520 Poole Jerome @ 696-6044
527 Mc Arth L @ 696-6235
530 Mc Ivry Isiah @ 696-6087
537 Taylor Mary M Mrs @ 696-6935
545 Andrews Fred D @ 696-5990
557 Vacant
567 Boykin Wm M @ 696-6084
577 Monahan Theo H @ 696-6018
685 Vacant
696+Costen C L @
696 Sweatt Heman M @ 696-4828
696 Wilson Thurmon B @ 691-5810
696 Cauthern Henry F @ 696-6045
616 Kemp Emory M @ 696-8109
623+Balley Rosier @
626 Gresham Clarence J Rev @ 696-6689
631 Vacant
639 Berry Carl @ 696-2664
640 Vacant
647 Mc Queen John D Jr @ 696-8269
652 Monroe Lee E @ 696-1929
659 Bronner Nathl H @ 691-8394
680 Vacant
672 Chandler Gene P @ 696-6041
LYNN DR INTERSECTS
685 Daniel Isaac @ 696-2151
691 Hunter Roy Jr @ 696-4168
696 Johnson Florence O Mrs @ 696-6097
707 Drakeford Henry F @ 696-5854
708 Clemons H C @ 696-6138
716 Carter John W @ 696-6208
718 Luck Marcellus @
726+Nichols Allene @
727 Carey Virginia L
738 Kinsey Leonard @ 696-0274
738 Jones Mack H @ 691-3519

LYNNWAY LA SW -FROM CASCADE RD NORTH 1 WEST OF TUCKAWANNA DR
ZIP CODE 30311
1150 Baldwin Bessie T Mrs @ 696-0223
1180 Sharp Bobby J Mrs @ 696-0846
1200 Hill Marion @ 699-0513
1201 Lovett Willie C Jr @
1212 Bowden Roosevelt @ 699-0788
1221 Turner Wm H @ 696-0100
1223+Warbler Robin 696-7483
1232 Quarterman Mildred W Mrs @ 699-0001
1242 Mitchell Andrew P Rev @ 699-1295
1241 Mc Whorter Edw @
1250 Lawrence Charles H @ 699-0290
1263 King Nathl P @ 699-0226
1260 English Richd A @ 699-0772
1263 Lawrence Carolyn D Mrs @ 699-0758
1270 Coggins Lewis L Jr @ 699-0974
1272 Greene Johnny L @ 699-0347
1285 Grandley Julia S Mrs @ 699-0841
1284 Lee Jessie M @ 699-0840

MACAW ST NW -FROM 1904 WHITTIER AV EAST (AND WEST 1/4 BLK) 1 WEST OF PARROT AV
ZIP CODE 30318
2848 Edwards Wm C @ 794-4853
2885 Gower Gladys C Mrs @ 792-9033
2901 Vacant
2986 Hayes Mattie C Mrs @ 794-5233
2987 Gazaway James C @ 792-7925
2992+McIntosh J Mark @ 792-3591
2993 Price Boyd T @ 794-4094
2924 Turner Helen W Mrs @
2925 Newton John C @ 792-8845
2930 Pruitt Boutin M Mrs @ 794-2862
2931 Moore Louise A Mrs @ 794-7187

HAZELWOOD DR INTERSECTS
1044 Mearriweather Vivion Mrs @
1060+Williams R @ 691-3638
VALLEYDALE DR INTERSECTS
1096 Mc Cant Wm 691-8541
1100 Fryer J C @
1110+Whittaker Wm J III @ 696-9435
1111 George Donald D @ 691-7356
MANGLUM LA INTERSECTS
1130+Kearns Maria 691-1159
1140 Vacant
1145 Bright Richd Rev @ 696-6041
1150 Wilkinson Randolph A @ 696-0691
1163 Alexander Carmen M Rev @ 696-0328
1164 Reeves Thos B @
1180 Grim Jean B Mrs @ 696-0498
1181 Galtner J @ 696-5555
1198 Hamilton Ruby T Mrs @
1199 Vacant
LYNNWAY LA INTERSECTS
1233 World Book Childcraft book store 696-0033
Doricotic Geo M Jr @ 696-0687
1244 Davis Ruby L Mrs @ 696-0635
1252 Hutchins Coley @ 696-0248
1284 Campbell Saml S Jr @ 696-0027
1272 Underwood Ophelia S Mrs @ 696-4996
1284 Brinson Walter L @ 696-0535

LYNNHAYEN DR SW -FROM 986 DECKNER AV NORTH AND WEST 1 WEST OF HILLSIDE DR
ZIP CODE 30310
368+Veale D F @ 755-4233
369 Vacant
381 Sate D O T (Stge)
362 Purnell Harry @ 732-5837
363 Shepherd Jimmy R Mrs @ 753-4513
365 Gilstrap Ben F @ 755-7224
366 Vacant
369 Vacant
371 Warner Cynthia 756-8674
374 Jackson Edyth E Mrs @ 752-7486
375 Minter Bunnie C @ 753-5010
384 Dennis Jennifer M Mrs @ 756-8414
385 Pierce Lucille H @ 755-3055
391 Turner Richd L @ 755-0254
401 Neal Helen Mrs @ 753-1985
404 Croxton Annel Y @ 758-1690
410+Hicks Lauretta H @ 753-8489
411 Holcombe T @ 755-1981
416 Ramsey Mary Int dgrtr
417 Reese George @ 752-1781
WAYNE PL ENDS
422 Vacant
425 Allen Linwood @
430 Mc Cary Ray R @ 753-2904
436 Mc Mahan Rice @ 755-3351
437 Vacant
441 Tillman John T @ 753-0094
442+Ray Johnson @ 758-0442
449 Lewis Steph J Jr @ 755-5821
460 Leuter Clyde W @ 755-2187
CLINTON PL BEGINS
465 Rulledge E L @ 753-5442
460 Godfrey Cleve @ 758-8042
463 Vacant
466 Rechia Michl W @ 758-2651
469 Whitfield V R 755-5029
472 Butler Bertha @
475 Copeland Christina Mrs @ 753-7849
478 Glen Kath 753-7406
481 Williams Edna M Mrs @ 752-6772

LYNWOOD ST SE -FROM 779 CONFEDERATE AV EAST
ZIP CODE 30312
767 Vacant
783 Mc Kay Sadie 624-4942
805 Morris Wm H Rev @ 622-1854
A+W/R CROSSSES

MACEDONIA RD SE -FROM 3016 GILBERT RD EAST 1 SOUTH OF HUMPHRIES DR
ZIP CODE 30354
324 Warner Lillie M Mrs @ 361-2224
330 Manly Vernon L @ 366-0815
335 Justice Rodalek @ 363-0218
339+Arrington B A @
341 Jones Mary P @ 366-4543
342 Calhoun Germaine @
RENNALT RD INTERSECTS
365 Bateman Frank L @
367+Bailey Joyce 361-0223
373 Vacant
374+Murphy E
375+Wallace Edw @
380 Arnold Eug M @ 361-0942
385 Fowler Hugh D 361-8535
386 Vacant
384 Johnson Vernita B @
389 Howell Minnie S Elementary School 361-5656
400 Vacant
408 Jones Clara M Mrs @ 361-1987
416 White Bob @ 368-5949
422+Kathartford Lou @
424 Garrett Wm A @
BELGARDE PL INTERSECTS
436 Bailey Wm @ 368-8162
470 Harper James T @ 363-3025

LYNN CIR SW -FROM 610 LYNHURST DR EAST AND SOUTH
ZIP CODE 30311
578 Heard Wm H Jr @ 696-6828
588 Hill Emmel R @ 696-5903
591 Starr Carrie B Mrs @ 696-6030
596 Alain Leon G @ 696-6233
605 Benton John R Jr @ 696-6004
607 Williams Ellison @ 696-6163
612 Scott Victoria M @ 696-6239
617 Sanford Alfred J @ 696-6010
622 Crutcher Ruth W Mrs @ 696-5835
630 Jackson W F Realty Co 691-5904
Jackson Willis F @ 696-6129
633 Vacant
638 Sovall Robt C Rev @ 696-6033
646 Moore Willetta J Mrs @ 696-6277
648 Chandler Cleveland @ 696-8968
655 Davenport Pete @ 696-1886
660 Mason Johnny W @ 696-5906
658 Williams Jackie @ 696-6276
676 Vacant
682 Booker James H hauling @ 696-6211
LYNN DR INTERSECTS
700 Harris Wm @ 696-6265
708 Harris Louvaine A Mrs @ 696-5855
714 Wyche Robt J @ 696-5837
719 Brehette G Cleusa @ 696-6006
722 Fuller Lonnie J @ 696-6132
731 Hill Jesse Jr @ 691-3777
732 Wagner A E @ 696-4627
741 Hayes L Carl @ 696-5864
742 Vacant
751 Williams Howard @ 696-6047
752 Blackhear John S @ 691-9285
761+Reed S G @
763 Jackson Andrew @ 696-6050
774 Burns Stacy @
775 Lee Carson @ 696-5989
780 Drayne Gwendolyn M @ 696-5982
800+Dagler Gretchen @ 691-9497
838 Milner Nathl @ 696-6798
838 Andrews Fred D @ 691-8427

LYNNWAY LA INTERSECTS
1233 World Book Childcraft book store 696-0033
Doricotic Geo M Jr @ 696-0687
1244 Davis Ruby L Mrs @ 696-0635
1252 Hutchins Coley @ 696-0248
1284 Campbell Saml S Jr @ 696-0027
1272 Underwood Ophelia S Mrs @ 696-4996
1284 Brinson Walter L @ 696-0535

LYRIC CT SE -FROM 3832 LYRIC LA EAST 1 SOUTH OF CELESTE DR
ZIP CODE 80354
LYRIC LA SE -FROM 200 CELESTE DR SOUTH 1 WEST OF GILBERT RD
ZIP CODE 30354
LYRIC CT BEGINS
ARCHCREST DR INTERSECTS

MACK DR NW -FROM 1300 GUN CLUB RD EAST 1 NORTHWEST OF ALVIN DR
ZIP CODE 30318
2181 Darden Gerald R Mrs @
2182 Stone Gerald
2206 Vacant
2209 Braswell Robt @

LYRIC WAY NW -FROM 2725 CRESCENDO DR SOUTH
ZIP CODE 30318
527 Anderson Dorothy D @ 723-0324
593 Morris Alonzo Rev @ 732-1194
595 Miles Lawrence @ 792-9208
609 Glase Edger @ 799-5590
600 No Return
606 Mayfield Charles E @ 792-2846
608 Equipe Shavoula @
611 Owens Cynthia D
612+Atwater Davis @
619 Vacant
624 Turner Delores @ 799-9074
625 Trimmer James C @ 794-7581
631 Eudene James Jr @ 794-8314
637 Smith Nevelle A Mrs 799-8256
643 Strickland Walter S @ 799-1182
644 Crowder Marshall @ 799-9543
650 Gibson Mathis III @ 794-3129
655 Anderson Eliz W Mrs @ 794-4729
658 Gholston Geo @ 792-2897
667 Carter Alec R @ 792-7564
668 Fleming Oscar @ 792-0900
673 Williams Roy @ 794-0986
674 Vacant

MACKENZIE DR NE -FROM 404 HIGHLAND AV NORTH
ZIP CODE 30312
275 Apartments
1 Brown Cynthia
2 Brooks J J 524-7839
4 Allen Linda L 688-8323
Apartments (NEAR)
1 Stephens
2 Stone John
3 Murray Thomas
4 Bishop Robt L 622-2236
5 Vacant
277+Stephens C
279 Braswell Edna Mrs 523-4456
281 Vacant
283 Vacant
287 Vacant
288+Bell K C
291 Martin Wm @
453 Martin Mary E @ 522-9490
297 Evans Daisy L Mrs @ 522-7113
301 Mitchell Gladys A @ 522-1329
305 Johnson Essie M Mrs @

LYTLE AV SE -FROM 1072 FAITH AV SOUTH 3 WEST OF MORELAND AV
ZIP CODE 80316
SANDERS AV INTERSECTS
444 Vacant
445 Vacant
460 Smith Mary E @
461 Bowen Rebecca E Mrs @ 627-4936
464 Venson Charlie @ 622-2541
465 Adams Danl
466 Vacant
469 Murray Harris L @
469 Arrington Larry @
463 Lanningham
466+Brown Eddie 624-3017

MACKLONE ST NE -FROM 81 HUTCHINSON ST EAST
ZIP CODE 80807

3075 Barnhead Hwy NW Atlanta Ga 30310

417 EAST DR

411 KING BL

125

228

ALVIN DR NW 1981

19

**ALTA AV NE—Cont'd**  
 30 No Return  
 31 Hayes B C  
 32 Griffin  
 1077A Ahrens Robt R 586-0912  
 1077B Johnson C M 596-4069  
 1078 Guerrero Gene 625-0283  
 1082 Houston Noel 523-6912  
 1085 Leake Jewel P @ 521-3613  
 1090 Hemphill Paul @ 688-0260  
 1094 Moynihan Nancy @  
 1095 Apartments  
 1 Harrisonon Timothy  
 2 Stenberg L 688-4457  
 3 Vacant  
 4 Oliveros Charles 588-0269  
 5 Vacant  
 6 Stanley Howard V 522-3744  
 1099 Apartments  
 1 Carter David 523-7864  
 2 Baggett E 524-2291  
 3 Foster Dierdre  
 4 Leatherwood M 688-4525  
 5 Mc Nair M R 524-4461  
 6 Carter David 624-5904  
 7 Arnold  
 1100 Vacant  
 1103 Apartments  
 1 Matthews Ward 525-4675  
 2 Hollinger H C 588-1035  
 3 Fymer Danl L 522-2569  
 4 Crain Lisa  
 5 Soan Benritz  
 6 Kaula Carol 688-0636  
 7 Serence David 524-2015  
 1104 Terranella Anthony @ 688-9566  
 1107A Carrington Angela V 677-5394  
 1107B Jones Nile S 622-4569  
 1110 Eyer John H 522-7600  
**HARRALSON AV ENDS**  
 1114 No Return  
 1120A Stelten Connie @ 688-2465  
 1121 Jones Alan C 523-0296  
 1124 Miller John R @ 523-8398  
 1129 Wilson Dale  
 1130 Feig Danl G @ 688-7665  
 1134A Vacant  
 1134B Vacant  
 1135 Brown M A @ 623-8025  
 1139 Hicks Cora L Mrs @ 523-2506  
 1144 Taylor Sandra A @ 688-2444  
 1145 Shanahan John R @ 688-5621  
 1149C Cowan Donald 622-6623  
 1150 Vacant  
 1156 Vacant  
 1157 Apartments  
 1 Levy Jack Mrs @ 688-4497  
 2 Rita Timothy  
 3 Sukha Sern  
 4 Vacant  
 1164 Alta House Apartments  
 1 Bettis Sumpter  
 2 Babbell Jeff  
 3 Callaway Berta  
 4 Solomon Jimmy L 524-7265  
 5 Fabors David  
 6 Thomas Gloria 625-3771  
 7 Mc Dew Duhart 588-1827  
 8 Watson Rosa 524-7592  
 9 Cox Tray  
 10 Gibson Evangeline 525-0051  
 11 Simmons Harry 524-7814  
 12 Wrote Flitz 625-8920  
 13 Thomas Joe  
 14 Summerour Charles 522-7149  
 1165 Loch Mildred Mrs @ 524-3003

**ALTA PL NW (GROVE PARK)—FROM BUNGENIA AV SOUTH ( WEST OF BUNGENIA PL**  
 ZIP CODE 30318  
 660 Parks Major @ 799-5389  
 665 Vacant  
 670 Brown Minnie 794-7176  
 673 Jones Valerie J 794-6148  
 674 Sherman Byron E  
 681 Johnson James E @ 792-0210  
 685 Stephanie Tommie @ 799-1661  
 688 Martin Allie S Mrs @ 794-8863  
**SARAH ST INTERSECTS**  
 706 Byrd Ruth @ 799-1659  
 711 Russell Frank @ 792-8511  
 715 Rife Betty J @  
 Candies Katie B Mrs 789-7588  
 719 Tanks David 799-1311  
 722 Gross Lizzie L Mrs @ 792-2504  
 725 Hicks Cornelius @  
 730 Parker Lucile D Mrs @ 799-3944  
 731 Robinson Mattie @ 799-7862  
 735 Warner Beatrice 794-1868  
 744 Vacant  
 745 Moreland James @ 794-2988  
 750 Cash Douglas Mrs @ 794-1061  
 751 Douglas Herman W @ 792-8912  
 754 Hampton Howard @  
 760 Mc Tear Ruby  
 761 Ferguson Horace @ 792-3696

**ALTADENA PL SW —FROM CASCADE AV WEST 1 SOUTH OF RICHLAND RD**  
 ZIP CODE 30311  
 1620 Michael Leonard  
 1651 Sturges Eug S Jr @  
 1655 Darden Willie P @ 756-3211  
 1658 Hambrick Willie @ 753-8409  
 1661 Foster Kath 755-7437  
 1664 Vacant  
 1667 Combs Robt B @  
 1670 Gray Grady C @ 758-6552  
 1673 Stegall Henry @ 755-7219

1676 Moreland Eli @ 755-4921  
 1679 Brown Sallie D Mrs @ 758-6083  
 1682 Fields Leroy @ 753-1712  
 1685 Alexander Willie L 758-2529  
 1690 Smith Columbus @ 758-4640  
**ALTAVIEW DR SE —FROM 2695 FAIRLAND DR NORTHEAST**  
 ZIP CODE 30354  
 2650 Lester Leroy E @  
 2651 Culppeper Gaines W Jr @ 627-5973  
 2658 Brown Wibert J @ 627-2002  
 2659 Johnigan Peggy Mrs @ 622-8087  
 2667 Bryant Melvin C @ 627-1471  
 2668 Banks Walter @ 627-5459  
 2671 Robinson Jeffrie R @ 622-0704  
 2679 Daughtry Jacob @ 627-3114  
 2687 Enson Theodis @ 627-9626  
 2694 Myers J @ 622-4265  
 2695 Jones Lynne Mrs 622-9187  
 2701 Harris James E @  
 2702 Williams Lemmie L @ 627-3911  
 2708 Thomas Cec L @  
 2709 Souder John R @ 627-6306  
**CLEVELAND AV INTERSECTS**  
 2722A Lewis D C 622-9145  
 2723 Jackson Alf Jr @ 627-5977  
 2730 Brittain Jimmy L @ 622-7446  
 2731 Teasley Wm @  
 2737 Taylor Larry 622-3236  
 2744 Cloud Johnny @ 627-5459  
 2745 Stauffer Larry H @ 622-0462  
 2750 Brown Barnstine C 627-9688  
 2751 Allen J E  
 2759 Cleveland Mary Mm @  
 2769 White John A  
 2765 Myers Edna @ 627-9723  
 2766 Strozier Kaye 627-9088  
 2772 Rowell Ira C @ 627-8593  
 2778 Mayfield Logan L @ 627-8897  
 2780 Schwantes Albert T Jr @ 622-0126  
 2781 Knight Em T @ 627-7540  
 2786 Kowaly Gae M @ 622-8623  
 2789 Hutchens C E  
 2792 Brewer Joseph W  
 2798 Powell Laurence  
 2800 Sargent Luther C @ 627-3298  
 2807 Barlow Jerome @  
 2808 Humphrey John M @ 627-2208  
 2815 Garrett Bobby J @ 622-0256  
 2816 Carter Walter G @ 622-4190  
 2821 Maxwell Augustus E @ 627-2094  
 2824 Kline Theo R @ 627-8612  
 2827 Ross Bertha Mrs  
 2832A Barksdale Evelyn @  
 2833A Simpkins M  
 2839 Byrdson Ben L @  
 2842 Callaway Ernest L @ 622-3272  
 2845 Collier Willie C @ 622-0385  
 2851 Jones Jimmy @ 624-1814  
 2857 Crouch Lawrence T @ 624-1043  
 2862 Grant Eddie L Jr @ 622-2435  
 2865 Mapp Phyllis G Mrs @  
 2870 Marsenigil Frank C @ 627-1835  
 2871 Wynn Katie @ 627-9724  
**SPRINGSIDE DR INTERSECTS**

**ALTON RD NW (HAYNES MANOR)—FROM 473 WOODWARD WAY NORTH**  
 ZIP CODE 30305  
 4361 Privette Paul M Mrs @ 355-3746  
 2367 Young James @ 355-3840  
 2373 Lucas Sorliardt F @ 355-3395  
 2372 Deas Thornton M @ 355-2396  
 2376 Evans Mc Iver @ 355-2645  
 2377 Lenhardt Kathrine S Mrs @ 355-3984  
 2380 Jolley Fleming L @ 355-1592  
 2383 Brown Charles E @ 355-4291  
 2380 Mapp Rosalyn V Mrs @ 355-3047  
 2393 Small Warren II Jr @ 351-9646  
 2400 Cooper A Howell @ 355-7496  
 2401 O'Brien Donald B @ 355-3848  
 2412 Mullin John H Jr @ 355-3597  
**PEACHTREE BATTLE AV INTERSECTS**  
 2469 Hollman Emerson @ 355-1203  
 2470 Bakaty Leon @ 351-8170  
 2479 Hill Geo R @ 355-6912  
 2480 Waters Wm C III @ 355-3344  
 2482 John Franklin H @ 355-1546  
 2492 Morehouse Alex G @ 351-2649  
 2504 Thompson Thos H Jr @ 355-2744

**ALTOONA PL SW —FROM 1454 MIMS ST SOUTHEAST**  
 ZIP CODE 30314  
 211 Floyd Zephree C 755-8168  
 215 Farmer Henry  
 219 Ferris Lulu M @ 753-5733  
 221 Sanders Edith R Mrs  
 223 Warren Edna H Mrs @ 755-7432  
 240 Tucker W Leon Rev @ 755-5897  
 243 Little Hansford @ 755-4826  
 246 Williams Lon H Mrs @ 755-2638  
 247 Bates Ulyssa @ 753-9650  
 250 Warner Walter @ 753-3782  
 251 Hale Douglas @ 758-5275  
 255 Traylor Geo @ 758-6798  
 256 Lucas Wm S @  
 260 Bell Bertha M Mrs @ 758-5661  
 261 Miller Beatrice M Mrs @ 758-6253

ZIP CODE 30310  
 130 EXPRESSWAY INTERSECTS  
 316 Vacant  
 319 Barner's Day Care Center 753-1661  
 320 Brassell Willie F @ 755-6873

328 Kelley Fernando T 758-4845  
 326 Redd Joseph 752-7318  
 328 Fuller Lula Mrs @ 758-4739  
 330 Bowden Willie K @ 758-3496  
 331 Flournoy Curtis T @ 755-0776  
 336 Vacant  
 339 Hunter Christian 758-3522  
 345 Nabbie Eliza B Mrs @ 755-8608  
 346 Davenport Jimmy @ 627-5830  
 348 Cotton Homer @ 755-3113  
**SEDLIS AV INTERSECTS**  
 350 Robinson Gen 758-9301  
 356 Mc Call Terry S  
 356 Vacant  
 358 Moore Martha E Mrs @ 753-3313  
 360 Gamberell Lenora @ 758-1283  
 365 Mc Elroy Harry @ 753-4296  
 366 Pennyman Wm F @ 753-8851  
 369 No Return  
 370 Holloway Milton J  
 374 Seard Audrey @ 758-2239  
 375 Chambers Barbara S Mrs @ 758-1886  
 378 Hecker Charles H 755-4336  
 379 Stinson Jim @ 755-2826  
 380 Ringfield Addie J Mrs @ 755-8693  
 384 Vacant  
 385 Freeman Jim @  
 386 Mitchell Annie R  
 389 Vacant  
 390 Needom Malcolm @ 755-3496  
 395 Carter Wm C @ 753-6921  
 398 Belle Wm F @ 758-8938  
 400 Kight Esma @ 755-5543  
 402 Smith Ruth H Mrs @ 755-5601  
 406 Jones Lamarr 755-2216  
**GREENWICH AV INTERSECTS**  
 415 Elanagan Nancy Mrs @ 755-7640  
 416 Parks Gertrude 758-3023  
 417 Ponder J D @  
 422 Vacant  
 425 Vacant  
 426 Clark Bernice J Mrs @ 758-0376  
 \*Toddman Donald  
 427 Lady Foster F  
 430 Duncan Wm  
 434 Tyson Esther @ 755-8470  
 435 Williams Frank N @ 758-4251  
 436 Vacant  
 440 Chappell Gilrean @ 752-7870  
 442 Sanders Willie @ 758-2236  
 444 Campbell Collin @ 753-8854

**ALVA ST NE —FROM 187 WESLEY AV EAST**  
 ZIP CODE 30327  
 226  
 228  
**ALVARADO TER SW —FROM 1634 BECHER ST NORTH AND WEST 1 WEST OF OLYMPIAN DR**  
 ZIP CODE 30310  
 1631 Withers Robertina @ 754-1874  
 1633 Jesser John H @ 753-4078  
 1636 Christian Matline P Mrs @ 758-9035  
 1641 Poudac Iola Mrs @ 758-8352  
 1642 Christian Theophilus 758-7482  
 1645 Averett Emma @ 753-0439  
 1648 Vacant  
 1649 Carter Hazzie @ 758-9016  
 1653A Babin Murray F Ivyr  
 1654 Bailey Alvin 758-8151  
 1667 Vacant  
 1668 Mobley Cath @ 758-0940  
 1669 Hawkins Arth @  
 1666 King Willoughby S @ 755-2781  
 1667 Brady Ronald 753-0497  
 1669 Hutchinson Walter  
 1670 Vacant  
 1675 Maffett Willie @ 758-3972  
 1676 Barnes Mary Mrs @  
 1678 Kendrick Virgil Jr 753-6341  
 1680 Jernigan Harry @ 753-0539  
 1685 Rhodes Alvin  
 1686 Walker Robt L @  
 1690 Swanson Franklin @  
 1691 Graves Virginia P Mrs @ 758-1843  
 1696 Williamson T L @ 755-8912  
 1697 Vannor Emmell @  
 1700 Brown Binnie @  
 1701 Cooper Harry junk dr @ 752-1636  
 1708 Armour Emma K Mrs @ 758-8359  
 1708 Allen Sylvester @  
**WATERS DR INTERSECTS**  
 1720A Waters Leander @ 753-5399  
 1723 No Return  
 1724 Harris Michele W @ 758-0482  
 1729 Windley Ida B @ 753-7566  
 1730 Hawes John R @  
 1734 Smith Marvin @  
 1735 Cuthbert Vera M Mrs @  
 1738 Williams Gwendolyn W @ 752-7053  
 1739 Quanterson Gloria J @  
 1744 Hunter Leonard Jr hauler @ 758-8844  
 1745 Dallas Ernestine R 758-1845  
 1748 Smith Philip M @ 758-9704  
 1749 Alexander Mack @  
 1754 Dims Moses @ 755-1847  
 1755 Dyane Dudley @ 755-4418  
 1758 Taylor Susie M Mrs @ 753-6526  
 1759 Benjamin Grant B @ 755-3524  
 1764 Conner James @  
 1765 White Elijah @ 758-1209  
 1768 Mc Connell Eliza Mrs @ 758-1301  
 1769 Vacant  
 1774 Favors Willie C @ 755-7072  
 1775 De Lay James R @ 755-3176  
 1778 Milam Edna Mrs @ 758-9929  
 1782 Smith Snapper M Jr @ 753-1285  
 1788 Floyd Henry H @ 755-0965  
 1794 Sands Marvin @  
 1795 Gibson Willard @ 758-9185  
 1797 Ponder Rudolph @ 758-3257

1798 Sanders John D 758-4538  
 1799 Miner Elaine Mrs @ 758-3739  
 1804A Pearson Bobby @  
 1806 Ealey Steph @ 753-8116  
**SOUTH GORDON ST INTERSECTS**  
 344  
**ALVERSTONE DR SE —FROM 3857 KENWAY DR WEST**  
 ZIP CODE 30354  
 328 Mattis Parvna S @ 786-7961  
 333 Martin Agnes @ 765-1034  
 334 Swain David M @ 782-0657  
 339 Williams Jimmy @  
 340 Williams James L @ 768-2749  
 345 Brown Charlie F @  
 346 Lowe Hazel @  
 351 Upshaw John L @  
 352 Reed Mamie W @ 762-5427  
 357 Broughton Jesse Jr @ 766-7977  
 358 Vacant  
 363 Snoddy Willie @  
 364 Forsythe Mary L  
 369 Jennings Clara J Mrs @ 762-9277  
 370 Vacant  
 375 Foreman Glorious @ 767-7880  
 378 Mattie Willie A @ 766-9486  
 382 Crawley Lillie O Mrs @ 761-3073  
 387 Carter Ricky @ 762-9656  
 388 Vacant  
 393 Rawls Clarence @ 761-2839  
 394 Hines Leon T @  
 399 Parker I Paul @  
 400 Head Phenix Jr @ 766-0291  
 405 Johnsson Marie H Mrs @ 762-8934  
 406 Hill Zeffie 762-9730  
 412 Davis Bess @ 766-1972  
 413 Ponder J D @  
 418 Aird-Judge Willie L @  
 421A Foster R 767-6738  
 424 Burks Carol A @  
 427 Cooper Rdw L @  
 435 Goodman Albert Jr @ 766-5388  
**KENWAY DR INTERSECTS**

**ALVIN DR NW (CAREY PARK)—FROM 1808 HOLLWOOD RD NORTHEAST**  
 ZIP CODE 30318  
 NUMBERS IRREGULAR  
 SIZEMORE ST INTERSECTS  
 2284 Vacant  
 2285 Parker Roy J @  
 2289 Loudermilk Paul 789-5913  
 2265 Delverance Tabernacle Church  
 2192 Vacant  
 2193 Pittman David T @ 794-4544  
**WHITE OAK AV INTERSECTS**  
 2184 Weems Mary Mrs  
 2180 Vacant  
**GUN CLUB DR INTERSECTS**  
 2249 Jackson Melvin

**AMAL DR SW —FROM 1731 S PRYOR RD WEST AND SOUTH IN A SEMI-CIRCLE**  
 ZIP CODE 30315  
 220 Lakewood Apartments 622-1997  
 1 Clarke Alein 622-0769  
 2 Huff Grace  
 3 Belcher Earnest  
 4 Henderson John L 622-1665  
 221 Lakewood Apts  
 219 Thurman Nellie  
 218 Bouers Echorla  
 3A Fanor Bridget 627-3972  
 4 Fuller Jeannette 622-7103  
 227 Apartments  
 3 Anley Louise 622-5142  
 2 Merritt Shirley  
 3 Primrose Vivian 622-8213  
 4 Powell Lillie  
 232 Apartments  
 1 Head James  
 2A Jones Pauline  
 3A Hicks Deborah  
 4 Cameron William D  
 233 Apartments  
 1 Rowe Silvester  
 2A Ivry Curtis  
 3 Vacant  
 4 Jacobs David  
 240 Apartments  
 5A Mullino Frank  
 8 Bell Earnest  
 7 Vacant  
 8 Darden Robt  
 241 Apartments  
 1 Eberhart Vickie  
 2 Walker Jimmy  
 3A Clark Don  
 4C Calhoun Lee A 622-7997  
 257 Apartments  
 1 Cameron Mary 622-1690  
 2 Vacant  
 3 Ferguson James 624-1839  
 4 Lathmore Bobby 627-9969  
 266 Apartments  
 1 Blount Geo  
 2 Reed Katti  
 3 Willis Gwendolyn  
 4 Reid Lorraine 627-5274  
 274 Apartments  
 1 Prather Jerry  
 2 Bryant Charles R 627-6664  
 3A Merrick Pamela  
 4A Conly Elvora 622-8037  
 275 Apartments  
 1 Golsky Mary  
 2a Freeman Dianna  
 3 Cook Helen

Home Republics  
 Atlanta, Ga. (30310)  
 Tel. (404) 753-6631  
 519 GEORGIA AVE  
 ATLANTA, GA. (30312)  
 TEL. (404)

# GUN CLUB RD NW 1981

2965 FLOWERS RD., S., SUITE 217 ATLANTA (30341)

TEL. 458-6038

## GROVE PARK PL NW—Cont'd

- 11 Par Belvin @ 792-8315
- FRANCIS PL INTERSECTS
- 14 Terrell Warren @ 794-4849
- 16 Hawkins Costella B Mrs @ 237-8738
- 17 Williams Geo @ 794-9832
- James Eugene @ 792-6170
- 19 Johnson Ira B @ 798-6034
- 20 Vacant
- 21 Shannon Emanuel 792-2979
- 22 Gordon John W 799-1560
- 24 Bonnie John L @ 792-7140
- 25 Vacant
- 26 Vacant
- HORTENSE WAY INTERSECTS
- 30 Logan Charlotte C @ 799-6022
- 33 White Ruby L Mrs @ 799-1500
- 39 Vacant
- 40 Vacant
- 42 Hunter Horace H @ 799-5700

## GROVELAND AV NW —FROM TRABERT AV NORTH 1 WEST OF PINE ST

- ZIP CODE 30308
- 1478 Marshall Joseph W @ 874-3106
- 1478 Gleason Beryl M 876-8234
- 1480 Vacant
- 1486 Wallace Malcolm P @ 876-8374
- 1490 Larson Charles A @ 872-9459

## GUN CLUB RD NW —FROM 960 HOLLYWOOD RD NORTH

- ZIP CODE 30318
- 966 Guiding Light Spiritual Church 799-7812
- HOLLYWOOD RD INTERSECTS
- 1006 Jackie's Day Care Center 794-4866
- A Wright Jackie Mrs
- 1008 Calvin Clarence N @ 794-4297
- 1028A Smiley Doris
- 1028B Character Laura 794-9084
- HOLLYWOOD DR INTERSECTS
- 1040 Vacant
- 1041 Weaver Rebecca E Mrs @ 799-2309
- 1047 Morgan Hatlie B Mrs @ 792-7109
- 1069A Loyd Buck
- 1088 No Return
- 1100 No Return
- 1108 Campbell Henry M @ 792-2833
- 1108 Stinson Axel @
- 1131 Clark Eunice T 794-1230
- RUTH ST INTERSECTS
- 1145 Wilbanks Jns C 799-6519
- 1149 Billings Fred
- 1157 Whithead Gloria C @ 792-1306
- 1187 Counts La Vaughn L
- 1175 Bell Marilyn R @ 794-8061
- 1178 Taylor Jessie @ 798-3851
- 1178 Williams Sara 794-2285
- 1182 Williams Fred E @ 792-0447
- 1188 Pugh Walter L @ 792-8038
- 1200 Jackson Joanne M @ 799-0265

## 1220 Shwartz Apartments 524-4717 Building 1

- 1 Wright Jessie
- 2 Beasley Roy
- 3 Ball Rosalea
- 4 Jacobs Antoinette 792-2933
- 5 Culver Patricia A
- 6 Pickle Rufus
- 7 Lanekster Arcon
- 8 Veasey Alf

## 1220 Building 2

- Apartments
- 1 Hogan Jerry 792-8021
- 2 Green Jennie M
- 3 Williams Thos 789-8953
- 4 Menta Sharon M
- 5 Ball Carolyn
- 6 Bellows Brodrick
- 7 North Mary
- 8 Sounder Evelyn

## 1220 Building 3

- Apartments
- 1 Jackson Ellis 799-3019
- 2 Thomas Joseph
- 3 Burnam Robt
- 4 Cleir Myrtice E
- 5 Barnett Sherman
- 6 Smith Aubrey
- 7 Glover Anthony
- 8 Eberhart Anna F 792-0651

## 1220 Building 4

- Apartments
- 1 Cobb Angenetta 799-6630
- 2 Meddix Morgan
- 3 Nalla Betty J
- 4 Scroggins Mignon
- 5 Vacant
- 6 Jones Mamie E 792-3840
- 7 Paige Kath
- 8 Mc Dowell Cardella 792-2828

## ALVIN DR INTERSECTS

- 1272 Bellard James @ 799-3414
- 1273 Stone Julius L @ 794-8342
- 1284 Vacant
- MACK DR INTERSECTS
- 1329 Williams Moses @ 798-1818
- 1335 Daniels Robert @ 799-6572
- 1341 Pinckney James W @ 792-2510
- 1345 Reynolds Josiah H @ 782-9892
- 1349 Johnson Cecil 794-8076
- 1353 Freeman Wilts A @ 794-1356
- SIZEMORE ST INTERSECTS
- 1409A Tolon Louis
- 1412 Vacant
- 1430 Bennett Ruby A Mrs @ 792-8145
- 1432 Vacant

## GUNBY PL SE —FROM 32 GUNBY ST EAST

- ZIP CODE 30312
- 11 Vacant
- 13\* English Mary

## GUNBY ST SE —FROM 684 DE KALB AV NORTH

- ZIP CODE 30312

## HAAS AV SE —FROM 1337 MEMORIAL DR SOUTH

- ZIP CODE 30316
- 2704 Banks Frances @ 534-7798
- 271 Jackson Emma K Mrs 524-4159
- 274a Jackson Drew W
- 274b Jackson James
- 280 Clifton Charles 577-7961

## EAST EXPRESSWAY INTERSECTS MC PHERSON AV INTERSECTS

- 357 Vacant
- 358 Giney Albert @ 577-8136
- 363 Vacant
- 370 Boatner Ethel C Mrs @ 523-0848
- 371\* Kennedy Marion G Mrs @
- 645 GROVE AV INTERSECTS
- 381 Franklin Robt @ 523-4405
- 386 Banks Lucille L Mrs @ 528-3213
- 387 Hayes Edw Mrs 658-7283
- 392A Jones Tommy
- METROPOLITAN AV INTERSECTS
- 429 Barley Walter S 686-7684
- 433 Rowland C E Contractor genl 688-2285
- Rowland Charles E @ 688-2385
- 434\* Strong Pamela @
- 414 Harris Joseph L 523-5737
- 412A Edwards Frank @ 523-2084
- 448\* Phillips Warren @ 688-0120
- 453 Shelton Curtis @ 625-6692
- 454 Vacant
- 455 Vacant
- 484 Vacant
- 465 Apartments
- 1 Vacant apt 1-4
- 468 Shockley Ludie T Mrs @ 529-8840
- 474 Vacant
- METROPOLITAN PL INTERSECTS
- 480 Vacant
- 486 Palmer Rosetta B Mrs @ 522-4449

## HABERSHAM CT NW —FROM 3831 HABERSHAM WAY NW NORTH

- ZIP CODE 30305
- 2965 Gerson Ronald R @ 261-1420
- 2977 Zellars John B @ 237-7286
- 2991 Allen Marion H III @ 237-3525

## HABERSHAM RD NE —A CONTINUATION OF HABERSHAM RD NW FROM 3568 ROSWELL RD EAST

- ZIP CODE 30308
- 15 Habersham Court Apartments 283-0431
- A1\* Watkins Floyd 233-6159
- A2\* Carney L
- A3\* Manson M
- A4\* Mueller Sloan
- A5 Newsome Tommy 262-7203
- A6 Kost Gerald F 237-2818
- A7 Wylie Wendell
- A8 Copland Maurice
- A9\* Mallot A 237-7845
- A10\* Sledge Gary 231-1575
- A11 Calhoun Gayle
- A12 Harris Willard
- A13 Cardie Marie
- A14\* Edwards Dulaney
- A15\* Craig Chas
- A16\* Black Graham
- A17 Myers Debra P 237-5391
- A18 Daley Mary A 233-4451
- B1 Jackson Alice R Mrs 233-3524
- B2 Graham Rosemary
- B3\* Trung Chi
- B4 Hubbard Laura
- B5\* Anderson H
- B6 Crawford Albert M 233-3361
- E7 No Return
- \*Anderson Barankas
- E8 Vacant
- B10\* Dolber Wm 233-9542
- B11 Katz Sylvia W Mrs 252-3808
- B12 Fields Robt W 237-8998
- B13 Powers Rockwell
- B14\* Coakley Dio 241-4056
- B15\* Cohen M
- B16\* Solis Hernandez
- C2 Vacant
- C3\* Eaton B W
- C4\* Merrick John
- C5 Wenzmaker Francis D 233-9848
- C6 Bai Duc T
- C7 Stranahan Judy 237-4169
- C8\* Carter James 261-9088
- C9 Barlis Charles 237-9751
- C10 Pech Clement 266-9441
- C11\* Smith Joanne L 237-9585
- C12 Vacant
- C13 Deibert Dawn L 261-0046
- C14 Vacant
- C15 Swint Charles F Jr 233-2734
- C15\* Marcial Patricia
- T1 Purdue Marion M 237-6931
- T2 Bailey Elaine 261-9088
- T3\* Barrett Leonard
- T4 Corwin Grace S Mrs 233-5635

## HABERSHAM RD NW —FROM PEACHTREE BATTLE AV NORTH 2 WEST OF PEACHTREE RD

- ZIP CODE 30305
- 2489 Lundeen John W Jr @ 233-5785
- 2492 Howell Henry L @ 233-0523
- RIVERS RD INTERSECTS
- 2505 Wright Donald E @ 266-1306
- 3512 Graham R Irving Jr @ 238-0234
- 3515 Vohman M Darine @ 231-1264
- 3523 Wilson Chas B @ 237-6594
- 3533 Hamilton Joseph H Jr @ 233-6568
- 2942 Bowden Henry L @ 237-4886
- Rear Malone David E 261-1213
- 2543 Gausseml S D @
- 2550 Mix Lewis @ 266-1687
- 2552 Campbell W Coburn @ 266-1930
- 2555 Yearley Church @ 233-1672
- Yearley Ann D 233-4398
- 2560 Boyd Montague L Jr @ 233-0121
- Rear Conam Jennings R 237-5442
- 2565 Newton Russell D Jr @ 237-9610
- 2570 Kelly Austin P @ 233-9055
- 2575 Jerrigan James F @ 233-9839
- 2584 Marshall Bery A @ 231-9235
- 2585 Beach John H @ 231-1283
- 2686 Post Allen W Jr @ 233-1321
- 2982 Grotton James P @ 233-6318
- 2990 O'Beirne Anne G Mrs @ 233-3457
- 2988 Johnson Florine C @ 237-5530
- Rear Stanfield James A 237-0220
- 2923 Dunwoody Mary V @ 233-6869
- Lee John A 261-9838
- Seldis Henry III 237-0005
- 2608 Ames Anthony M @ 233-8894
- 2620 White J Timothy @ 231-0654
- WEST MUSCOGEE AV INTERSECTS
- 2624 Bryan Frances S @ 233-2298
- 2628 No Return
- 2631 Craft Geo S @ 233-6124
- WOODWARD WAY INTERSECTS
- 2635\* Hill Paul D @ 351-2307
- 2635 Shoffner James P @ 351-9382
- 2630 Boyd Spencer W @ 233-4212
- 2696 Yellowlee Robt A @ 261-6897
- 2700 Moore Dudley L Jr @ 355-7994

## WEST WESLEY RD INTERSECTS

- 2730 Barge Ota A @ 355-2947
- 2740 Dawson Jack E Jr @ 261-5661
- 2750 Hamilton Wm H Jr @ 237-9578
- 2750\* Lewis Richd T 237-0175
- 2814 Edna Edw P @ 237-2769
- 2817 Ford Frank F @ 237-4008
- CHEROKEE RD BEGINS
- 2870 Wright Arnold @ 233-2444
- 2880 Turkenton Francis A @
- 2843 Thomas Everett P @ 233-2266
- 2885 Strickland Jessie D Mrs @ 333-6116
- 2890 No Return
- 2860 Grant John W III @ 231-1404
- 2865 Whitaker Wm G Jr @ 233-5844
- 2867 Bellard Helen M Mrs @ 233-1739
- 2888 Mc Whorter Fonville Mrs @ 233-1447
- 2915 Mc Grew Wayne D Jr @ 233-5827
- 2918 Winship H Dillon Jr @ 237-1184
- 2888 Miller Joseph S @ 233-6925
- 2888 Wilson John C @ 237-4038

## HABERSHAM WAY INTERSECTS

- 2928 Bell James F Jr @ 262-7760
- 2929 Dubanks Wm L @ 237-7931
- 2930 No Return
- ARGONNE DR INTERSECTS
- 2939 Higley John A @ 237-4182
- 2943 Roberts Wm N @ 233-3949
- 2953 Williamson David S @ 233-2597
- 2956 Craig Charles L Jr @ 261-1155
- 2963 Youngblood James S @ 233-4666
- 2973 Harris Joel C Jr @ 233-1636
- 2982 Ridley Clarence H @ 261-5158
- 2989 Dykes Eug T @ 233-0122
- 2998 Gwynn Philip H @ 261-4751
- 3003 Bridges Wm R Jr @ 237-8761
- 3003 Moore Dorothy D Mrs @ 233-4276
- 3010 Thurman Wm N @ 233-1634
- 3015 Van Winkle Edw K Jr @ 237-3630
- 3018 Youngs Charles R @ 233-5124
- Rear Worthy Ben 237-5786
- 3031 Van Winkle Edw K @ 233-1655
- 3051 Jeffrey Mc Chesney H @ 233-6428
- WEST ANDREWS DR INTERSECTS
- 3083 Jones Ellis L @
- 3088 Aiston John G @ 261-5864
- 3066 Pitt Clair H Mrs @ 231-1163
- 3076 Mc Rae Floyd W Jr @ 262-7680
- PINE VALLEY RD BEGINS
- 3100 Bell Griffin B Hon @ 237-6869
- 3110 Bivings F Lee @ 233-2327
- 3119 No Return
- 3118a Blackburn W Stanley 231-1383
- 3118b Parker Linda
- 3128a Hornsby Cyrus E Jr Mrs 237-9511
- 3125 Tucker Wiley A @ 261-2443
- 3130 Birnie Joseph E @ 233-9602
- 3131 Bargh Van H Jr @ 237-0774
- 3136 Brooks W Scott Jr @ 237-8222
- 3147\* Bacon Joe N @
- 3150 Freeman Joseph C Jr @ 233-9655
- 3153 Mobeley Carlton @ 233-5039
- 3164 Davis Oscar G @ 233-1300
- 3171 Johnson Travis @ 293-3815
- 3198 Morris Frank A Jr @ 233-3068
- 3198 Eros Thorwald Jr @ 231-8634
- 3200 Elliott James H Jr @ 233-1883
- 3201 Therrell Vinita A Mrs @ 237-5461
- 3209 Dennis A Kimbrough @ 262-1899
- 3215 Vacant
- 3227 Wayne Virginia C Mrs @ 233-6140

## WEST PACES FERRY RD INTERSECTS

- 3295 Coppedge John B III @ 237-0466
- Williams Mark 231-4511
- 3301 Miller Ernest L Jr @ 266-9614
- 3302 Evers Frank A Hon @ 233-6141
- 3315 Pw Mchrl E @ 233-3038
- 3320 Childs John W Mrs @ 262-1480

- 3321 Boothe James C @ 261-8281
- 3329 Jackson Melvin M @ 233-4081
- 3330 Whitlock Morris L @ 233-2442
- KNOLLWOOD DR INTERSECTS
- 3337 Smith Charles H @ 237-8738
- 3345 Cassie Jerry H @ 566-0587
- 3353 Cobb Rodney A @ 261-5577
- 3358 Mitchell Stephens @ 237-0014
- 3365 Hagel Marjorie M Mrs @ 237-6185
- 3370 Williams J Earl @ 261-2292
- 3371 Mason Wm C @ 233-0722
- 3374 Pugh Edw L @ 232-2814
- Campbell Ediz B 261-8054
- 3377 Garland Louise A Jr @ 233-8636
- 3378 Fox Robt A 237-1530
- WEST ANDREWS DR INTERSECTS
- 3382 Wray Jack R @ 261-9361
- 3385 Floyd Wm F III @ 233-9480
- 3391\* Jonas M J @ 237-5007
- 3398 Mc Carthy Edwin F @ 237-5058
- 3409\* Furniss Peter R @ 231-0122
- 3408 Kibler Frank M @ 233-0267
- 3411 Olson Lowell W @ 233-7074
- CHATHAM RD ENDS
- 3414 Pendley Norman P @
- 3415 Spenn Wm B Jr @ 232-5170
- 3418 Bieling F C 233-8465
- 3425 Rosenbush Herman @ 237-6846
- VALLDUE DR INTERSECTS
- 3434 Vacant
- 3431 Keen Jacquelyn N Mrs @ 233-8748
- LAKELAND DR ENDS
- 3438\* Lathiane Thos E @
- 3487 Loughran
- KARLAND DR INTERSECTS
- 3490 Gross John R @ 261-7917
- 3495 Stevens Ruth F Mrs @ 233-7913
- 3510 De Hapa Teresa K Mrs @ 233-7632
- 3511 Crighton M Hoge Jr @ 261-2104
- 3525 Cox N Blair @ 237-7860
- 3530 Du Val James D @ 237-9620
- 3535 Tanner Inez W Mrs @ 233-5012
- 3600 Morris J Lowell @ 237-7825
- Ter Griesen Gordon S Jr 233-1076
- 3645 Litsinger R Stanley Jr @ 237-1409
- 3648 Brown Gene E @ 237-4726
- 3654 Loomis Frank E @ 233-0427
- 3555 Fied Floyd W @ 233-2947
- Rear Cook Curtis M Jr 237-3528
- 3556\* Bean N J 233-6630
- 3557\* Bontecasse Peter G @ 266-8003
- 3571 Springer P Andrew @ 233-0782
- 3573 Vacant
- 3576 Rowland Carl H @ 233-1842
- HONOUR CIR INTERSECTS
- 3580 Mc Kin Florence T Mrs @
- 3585\* Cason Nell S @ 237-4825
- 3591 Walters Arch M @ 237-0660
- 3596 Williams Willie M Mrs @ 261-0942
- HONOUR AV ENDS
- 3600 Mercedith Ronald J @ 233-3517
- 3606 Tampa Andrew G @ 233-5539
- Burymen Wm R 261-0998
- 3607\* Jones Mary J @ 233-3463
- 3615\* Ashrinize Carol L
- 3618 Miles Richd M @ 233-9999
- 3619 Saxon Mary 237-3941
- 3625\* Mc Kamey Gertrude L D Mrs @ 237-0440
- Tomlin Saml S Mrs 237-3116
- HONOUR CIR INTERSECTS
- 3631 Everitt Wm F 261-9512
- 3633\* Foye Jose F @ 233-8107
- 3636 Vacant
- 3642\* Thompson Joseph 266-1784
- ROSWELL RD INTERSECTS
- PIEDMONT RD INTERSECTS

## HABERSHAM WAY NW —FROM 2888 HABERSHAM RD EAST

- ZIP CODE 30305
- 1 No Return
- 5 Mc Nell Laura R @ 237-3439
- 7 Boyd Spencer W Jr @ 266-0888
- 10 Vacant
- 22 Maxmill Gabriel L @ 231-0881
- 23 Law Thos C Jr investor @ 237-7689
- 30 Clanton Joseph W @ 233-4028
- 32 Owens Frank C Jr @ 233-7849
- 32 No Return
- 2238 Jarell Edw F @ 231-5409
- 2248 Bluelock Tully T @ 233-0246
- 2959 Smeraldi Vincent @ 231-5367
- 2960 Morrison Ivey L @ 233-2710
- 2972 Traver Floyd D @ 237-7811
- 2975 Gallant Steven @ 231-2050
- 2980 Bowman Louise T Mrs msu tchr @ 237-7688
- 2985 Satterthwaite Dorothy D Mrs @ 237-1179
- 2990 Clayton Robt S @ 233-5516
- 3008 Kurrelmann John L Mrs @ 237-2664
- 3017 Carr James C @ 266-9817
- 3031 Lowance Mason I @ 261-4922
- 3037 Morris Brandon @ 233-0342
- 3059 No Return
- HABERSHAM CT NW BEGINS

## HADDON HALL RD NW —FROM 3400 CASTLEGATE RD EAST 1 NORTH OF WEST PACES FERRY RD

- ZIP CODE 30327
- KINGS WAY ENDS
- 3563 Raychen Niklaus @ 231-9048
- 3572 Shippey Lawrence W @ 233-6549
- 3576 Thindall Joseph D Jr @ 233-1584
- 3581 Thomas Kenneth S @ 237-7331
- 3584 Mc Duffie Geo @ 237-7304
- 3602\* Hayes Fred L Jr 266-0274
- 3605 Williams A Sydney @ 266-9861
- 3610 James Wm H @ 237-2282
- 3619 Cook Arch J @ 237-4861
- 3620 Oranold Emory G Jr @ 237-2127
- 3632 Rier Robt M @ 237-2674
- 3646 Looney Wilton D @ 233-8529
- 3647 Spring Geo N Jr @ 237-3497
- 3680 Mitchell Ediz A Mrs @ 233-3165
- 3681 Norman Richd A @ 233-8901
- 3682 Fyve Arvin H @ 237-6304
- 3683 George John @ 266-0989
- 3689 Warren Wm C III @ 233-4347
- 3696 Turner Noel C Jr @ 237-1933
- 3703 Alexander M Weiner Mrs @ 233-7722

HEAD HWY. N.W., ATLANTA, GA. (30310) TELEPHONE (404) 794-4832 SUITE 215 Cain Tower 800-273-0410 ATLANTA (30303)



ALVIN DR NW 1976

3799 Brown's Mill Rd. S.E.

SALES - PARTS - SERVICE

Tei. 763-4702

ALTADENA PL SW -Cont'd
151 Sargus Eug S Jr @
1655 Durden Willie P @
1668 Haynes Marie C Mrs @ 753-4871

280 Bell Bartha M Mrs @ 753-5661
281 Miller Beatrice M Mrs @ 758-6253
ZIP CODE 30310
120 EXPRESSWAY INTERSECTS

1768 Herrin Bennie @
1769 Vacant
1774 Favors Willie C @ 755-7072
1775 De Lay James R @ 755-3178

3 Smith Cynthia E
4 Reeves Willie C 622-4116
286 Apartments
1 Rivers Carrie Mrs 627-3823

ALTAVIEW DR SE -FROM 2808 FAIRLANE DR NORTHEAST
ZIP CODE 30354
2650 Lester L. F. @
2651 Calpepper Gaines W Jr @ 627-6373

350 Vacant
356 Vacant
358 Moore Martha E Mrs @ 753-3313
Rear-Cutney Paul

ALVENSTONE DR SE -FROM 3837 KENWAY DR WEST
ZIP CODE 30354
328 Foster Walter T @ 786-7961
333 Beavers Bessie Mrs @ 786-3086

276 Apartments
1 Nunnally Peggy
2 Banks Betty A Mrs 627-2015

2729\*Shing Louise @
2732\*King Janice Mrs
2730 Brittan Jimmy @ 622-7445
2731 Teasley Wm
2732 O'Neal Willie J

359 Vacant
360 Gandersall Lenora @ 758-1283
365 Mc Elroy Harry 752-6518
366 Pennyman Wm P @ 768-9561

346 Vacant
351 Upehaw John L @
352 Reed Mamie W @ 762-5427
357 Broughton Jesseo Jr @ 766-7977

287 Apartments
1 Walker Mildred
2 Little Lena 622-1280
3 Ponder Lula M 627-8299

2744 Vacant
2745\*Williams Henry @
2750 Anderson John C @ 627-7979
2751 Allen J E @
2752 Cleveland Mary Mrs

367 No Return
379 Simon Jim @ 755-2826
380 Ringfield Anna J Mrs @
384\*Coggin Will 753-4631

368 Vacant
376 Stoddy Willie @ 767-0465
377 Foreman Glorious @ 763-3833
376 Mathis Willie A @ 768-9496

308 Apartments
1 Evans Linda
6 Rubin Willie A
7 Vacant

2815 Earl Raymond D @
2816 Carter Walter G @ 622-4190
2821 Maxwell Augustus T @ 627-2094
2824 Kline Theo R @ 627-4612

ALVA ST NE -FROM 187 WESLEY AV EAST
ZIP CODE 30307
NUMBERS IRREGULAR
1655 Tabernacle Of God Holiness Church

ALVIN DR NW (CAREY PARK)-FROM 1903 HOLLYWOOD RD NORTHEAST
ZIP CODE 30318
NUMBERS IRREGULAR
SIZEMORE ST INTERSECTS

382 Apartments
1 Pryor James
2 Daniels Della M Mrs 627-9872

ALTON RD NW (HAYNES MANOR)-FROM 473 WOODWARD WAY NORTH
ZIP CODE 30305
2361 Privette Paul M Mrs @ 355-3746
2367 Young James B @ 365-3940

ALVARADO TER SW -FROM 1834 BEECHER ST NORTH AND WEST 1 WEST OF OLYMPIAN DR
ZIP CODE 30310
1631 Withers Robertina 758-1674
1633 Jester John H @ 758-0078

2285 Dark Roy J L @ 782-8769
2290 Vacant
2286 Deliverance Tabernacle
2192 Vacant

383 Apartments
1 Ogletree Geo A 622-8626
2 No Return
3 Smith Walter

ALTOONA PL SW -FROM 1484 MIMS ST SOUTHEAST
ZIP CODE 30314
211 Floyd Zephree C Mrs 755-5185
215 Vacant
219 Fara Lula M @ 758-4733

1634 Vacant
1650 Mobley Allie J Mrs @ 758-9940
1655 Hawkins Arth @
1666 Miller Martha M Mrs @ 755-2781

AMAL DR SW -FROM 1731 S PRYOR DR WEST AND SOUTH IN A SEMI-CIRCLE
ZIP CODE 30315
220 Betmar Co Apartments
1 Clark Alicia Mrs 622-0769

AMANDA ST NE -FROM MAYSON AV EAST 2 SOUTH OF GA RK
ZIP CODE 30307
1515 Hunter Abe 377-9046
1516 Patterson Matthias J @ 378-6877

SALES - PROPERTY MANAGEMENT - LEASES (404) 755-1656 and 758-5594
1542 NICHOLAN RD. S.W.
ber All Leading Securities Exchanges
Office: Two Peachtree St. / Atlanta, Ga. 30303 / (404) 581-7111

GUN CLUB RD NW 1976

tel. 753-4702

under every heading that describes your property... NO CONTRACT REQUIRED NO COLLECTION - NO CHARGE... Peachtree Palisades Bldg. Telephone 351-8850

GREYSTONE RD NW-Contd
1864 Whitley Wyatt C @ 355-4925
1865 Lampson Robt B @ 355-6520
1873 Murphy Edw L @ 355-5176
1876 Waverly
1879 Michaels Edwin R Jr @ 355-0580
1880 Grant Prada O int dec @ 356-6666
1883 Mc Chesney Thos M @ 355-5459
1888 Schuman Ruth J @ 355-4519
1889 Dand W Moses @ 355-1836
1892 Beck M Linwood @ 355-6633
Beck Lane A
1893 King Aspen L @ 355-6185
1896 Devine Foy R @ 355-8221
1898 Morris Gladys M Mrs @ 355-0746
1900 Roberts Frank S @ 355-8084
MERDITH RD INTERSECTS
1911 Roberts Della P Mrs @ 351-1208
1912 Grady Harry W Jr @ 355-6129
1915 Brown Wm H @ 355-4054
1916 Burnett Steph W
1921 Gitting Bart M Jr @ 355-5310
1922 Richardson Virginia M Mrs @ 355-5327
1925 Van Dyke Wadde B Mrs @ 356-6073
1926 Haygood Martha @ 355-4342
1930 Vickers Paul A Jr @ 355-3669
1935 Nicholes Martin W @ 355-8861
1936 Boyd Alf Jr @ 355-6981
1940 Barnett Wm M @ 351-8030
1941 Corbett Mary B Mrs @ 351-3434
1945 Vacant
1950 Watson David T @ 351-1845
1951 Humphreys J D III @ 355-8724
1956 Sears Mary Ann E Mrs @ 355-8750
1960 Lancaster Geo W @ 355-1499
WALTHALL DR INTERSECTS

GRIDVIEW CT NW -FROM 450 CHARLOTTE PL EAST 1 NORTH OF MAYWOOD PL
ZIP CODE 30318

GRIFFIN ST NW -FROM 737 HUNTER ST NORTH
ZIP CODE 30314
12 Vacant
20 Apartments
1 Monford Danl
2 No Return
3 Roser Jettie L 524-0014
4 Uphaw Ethelene T Mrs 524-3580
5 Stewart Jessie 688-4233
6 Vacant
7 Vacant
8 Vacant
9 Hollis Alfordia
10 Uahery Willie 681-2080
11 Howard Jerome
12 Borrler Gladys
13 Newson Flumer 525-1278
GRIFFIN PL ENDS
30 Strickland Ernest S @ 523-5493
34 Bailey John H 523-3610
Shaw Devolr B Mrs
40 Vacant
41 Apartments
1 Mc Kiasick Jenny M 577-7088
2 Vacant
3 Vacant
4 Vacant
5 Vacant
6 Washington Annie B
7 Vacant
8 Vacant
9 Thomas James F
10 Vacant
42 Vacant
46 Vacant
48 Vacant
66 Apartments
Vacant
CARTER ST INTERSECTS
67 Thomas Henry 525-3582
71 Ray Collie Mrs 524-4895
75 Clements Nelson E @ 523-3361
81 Peterson Wilford 525-1635
84 Vacant
85 Vacant
85 Lockhart Adolphus J @ 524-6964
90 Alexander's Rooming House
Johnson Helen E Mrs 524-0099
93 Ware Marion Mrs 525-8983
94 Council For Community Involvement Center
org 585-1130
97 Evans Betty 588-2448
100 Stinson Felton 523-1014
101 Jackson Daisy J Mrs @ 522-8635
104 Belvin Warren 577-7143
105 Tutt Robt L 525-7299
110 Davis Brittle 377-8699
111 Stewart Lucille G Mrs @ 688-0318
115 Walker Clayton W @ 523-3989
118 Granville Charles E
MAGNOLIA INTERSECTS
123 Vacant
125 Collier Clyde 525-3655
125a De Laney Mattie Mrs 525-8109
130 Clay Augusta L @ 524-0743
131 Vacant
135 Calhoun Henrietta H Mrs nurse @ 525-3966
137 Laws Eddie M @ 524-4126
138 Apartments
1 Mc Dowell Louis
2 No Return
3 Deadwyler Doris M Mrs 524-0133
4 Jones Larry 525-9012
5 Vacant
6 Latimer Lucy V Mrs 524-6040
7 Mc Klin Joseph 577-1378
8 Smallwood James B
8 Wright Wm M 523-1172
9 Vacant
10 Kemp Locandly
11 Collins Donie 525-6024
12 Brandon Marlam Mrs 523-6858

13 Walker Margt 525-0985
14 Vacant
143 Walker Walter E @ 523-2824
146 Prather Ida Mrs @ 523-6550
146a Prather Geo L @ 517-6035
147 Witherspoon James @
163 Winfield Sarah
167 Mc Clinton Wm 577-5505
168 Walker Clarence
FOUNDRY INTERSECTS
167 Ealey Lockett @ 688-3160
168 Beulah Baptist Church educ bldg
170 Beulah Baptist Church 688-2286
171 Smith Little Mrs 525-6751
177 Downer Milton L @ 524-2283
180 Belgium Saml M @ 522-9044
187 Moore John H @ 588-0896
188 Edmondson Ethel L Mrs @ 523-3156
SPENCER INTERSECTS
185 Robinson Charlie W @ 522-4526
189 Shepherd John B @ 523-5302
203 Pearson Robt T @ 523-0035
209 Stowell Will @ 524-2267
215 Johnson Wm J 523-4008
221 Bordars Rose G Mrs @ 524-5700

DUNKIRK ST BEGINS
227 Dowdy Sam B @ 688-1474
235 Watkins Anna R Mrs @ 524-8244
238a Evans Fannie 525-5305
239b Smith Larry
243 Moreland Oscar O @ 688-5040
251 Bennett Jessie M Mrs @ 523-1369
257 Davis Isaac H @ 688-8505
THURMOND ST INTERSECTS
261 Milton Mae Mrs 524-3943
267 Worley Fletcher M @ 523-3313
Vacant
275 Arney Milton 523-0114
278 Carzell Sammie L
281a Williams Barbra
281b Proctor Leola D Mrs @ 588-4339
285 Heard Roy T
287 Pearson Rosa L Mrs @ 688-1157
ORR ST BEGINS
293 Grady Susie T Mrs @ 524-7092
297 Chappell James C @ 523-9738

SIMPSON ST INTERSECTS
341 Spradling Geo P @ 525-4954
343 Angel Lettie L Mrs 525-6751
345 HBI Christina E Mrs 588-3282
JONES AV INTERSECTS
368 Johnson Joseph @ 525-5847
Maddox Beanie 525-5617
372 Mc Alister Fannie Mrs 688-0672
Daniels Linda
374 Apartments
1 Gay Alphonso
2 Vacant
3 Jackson Mollie B Mrs
4 Walter Verner 688-4967
378 No Return
382a Berry Willis C
382b Harris Leroy 523-3052
385 Peterson Estelle Mrs
386 Thomas Milton
Robinson Ulysses 522-4962
387 Smith Robt A
388 Beasley Eugenia W Mrs @ 523-4194
389 Hayes Edson @ 523-4205
397 Scot Photo L Mrs @ 525-4083
Lewis Cover 524-6631
401 Derricotte Lillian Mrs @
402 Franklin Winnie F Mrs @ 524-5279
403 Vacant
409 King Hattie L Mrs 525-3738
Tuggle Henry R 525-1210
410 Harris Carrie L Mrs 525-2217
ZIP CODE 30318
415 Heard Janet @ 524-2780
418 Apartments
1a Ben Eunice
1a George Francis
3 Vacant
421 Hampton Harry Jr @ 688-4419
426 Sharp Charles P @ 624-8742
434 Lambert David
NEAL ST INTERSECTS
436 Reaser Charlie F Rev @ 525-0344
437 Willis Amanda H Mrs @ 523-0197
438 Lyman Letta Mae P Mrs @ 525-8706
441 Jackson Alberta W Mrs @ 525-2274
442 Ghoulston Daisy F Mrs @ 688-0685
445 Hayes John A 681-6446
446 Butler Bonnie J @ 523-4919
449 Starke Jessie S Mrs @ 524-0136
452 Jackson Mabel Mrs
458 Hough Henry M 523-2980
460 Boykin Iola G Mrs @ 523-2827

JETT ST INTERSECTS
467a Powell Harriette Mrs 524-7275
467b West Carrie
471 Hood Carrie D Mrs
470a Dumas Cory
481 Simons Ludie M Mrs @ 525-7448
485 Pounds Janie B Mrs @ 525-1812
KENNEDY ST INTERSECTS
504 Apartments
1 Vacant
2 Williams James E
3 Vacant
4 Raven Alfonso
5a Brown Frances 523-3982
6a Jerry Aaron
514 Ruffin Grover @ 525-6241
515 Hunt Reba W Mrs 524-1481
517 Ruffin Charlie H @ 525-1689
518 Johnson Minnie E Mrs @ 523-0579
519 Taylor Hugh @ 525-6976

520 Perkins Willie F @ 525-3248
523 Orier Willie M Mrs @ 524-6602
524 Palmer Melvin L @
526 Thornton Fleming J @ 525-0065
Evans Bernice T Mrs
537 Green Anna C Mrs @ 525-4189
533 H & E Super Market 523-5166
538 Williams Linda W Mrs @ 525-1151
541 Apartments
1a Brown Andrew
2a Weaver Willie
3a Worth Mary B
4a Lewis James C
5 Carter Rufus
7 Stracy Jose
8a Tate Sam
MELDRUM ST INTERSECTS
545 Hambrick O'Kellar 524-0512
546 Vacant
547 North Dorothy M Mrs 523-8853
551 Strogery Mattie T Mrs 525-5172
552 Apartments
1 Filmore Saml 523-1187
2a Newella P
3 Bedding Paul 525-8027
4 Simmons Joel H
5a Hooten Frances
6 Robertson Mary
553 Barnett Mildred Mrs 523-7003
558 Montfort Freeman @
559 Mitchell Robt D @ 688-0747
560 Anderson Ethel Mrs
NORTH AV INTERSECTS
569 No Return
570 Willis James
574 Graham Clyde @ 524-3902
575 Walker David
577 Vacant
578 Maxey Garfield @ 524-0534
580 Vacant
581 Leonard Maryam
583 Jackson Tammer F Mrs 525-9722
584a Parham Elijah
584b Vacant
585 Jackson Diane
D'ALVIGNY ST INTERSECTS
592 Mitchell Marcita
594 Edwards Cleo
598 Jackson Theresa Mrs @ 525-7373
600 Kenner Charles
603 Dyer Julie R Mrs 688-4950
605 Walker Georgia
606 Stamp Rosa P Mrs @ 523-0302
605 Skeen Willie
607 Johnson Helen
608 Durrah Wilfred
PELHAM ST INTERSECTS
615 Apartments
1 Ferrell Frank
2 Collier Mimie Mrs 875-4141
3 Kigore John 872-8229
4 Vacant
5 No Return
6 Robinson Betay
616 Apartments
1 Kilgore Grassy
2a Bell Betty 873-1484
3 Matthew Addie
4 Coleman Annie
5 Love Dorte
6a Walters W H 874-3594
7 Cantrell Bernice
8 Colbert Wm
617 Vacant
619 Jordan Elma J Mrs @
620 Vacant
623 Apartments
1 Mitchell Hattie 872-4351
2 Gray James
3 Newman James 876-5602
4 Vacant
524 Flourney Pearl Mrs @ 875-2730
Brooks Bobby 875-2730
829 Watkins Otto B @ 872-7085
Rear Long John
630 Vacant
630b Heal & Faith Spiritualist Church II The
633 Miller Ella Mrs
634 Griffin Eula P Mrs @ 873-3485
Jones Ed @ 875-3359
637 Johnson Vera Mrs 874-2683
FOX ST INTERSECTS
648 Brown James E @ 873-1227
Rear Vacant
649 Buford Marie W Mrs @ 876-8667
649 Thorpe Ronald 874-1830
660 Proctor Etta B Mrs @ 876-0582
651 Mitchell Annie J Mrs 875-3926
657 Brooks Annie L Mrs @ 872-6808
658 Vacant
659 Watta Mattie B Mrs @ 872-4372
666 Smith Hattie V Mrs @ 876-7890
688 Vacant
BANKHEAD AV INTERSECTS
ABACOR OVERPASS
S C L R R CROSSINGS
WHEELER ST INTERSECTS
BEDFORD ST BEGINS
JEFFERSON ST INTERSECTS

GRIGGS ST NW -FROM 880 FOUNDRY ST NORTH
ZIP CODE 30314
171 Vacant
172 Gragg John H 523-2905
173a Vacant
187 Vacant
187a Davis Leona Mrs 524-2755
191 Wimby Frances S Mrs
191a Vacant

195 Uphaw Leonard
GROVE PARK PL NW (GROVE PARK)
FROM 767 FRANCIS PL WEST 2 NORTH OF BANKHEAD AV
ZIP CODE 30316
9 Hollifield Mary D Mrs @
11 Parker Edwin @ 799-1013
FRANCIS PL INTERSECTS
14a Torrell Warren @ 794-4849
16 Hawkins John W @
17 Williams Geo @ 794-3832
19 Johnson Ira B @ 799-9034
20a Caraway Ovis
21 No Return
22 Gordon John W 799-1940
24 Bennie John L @ 792-7140
28 Griffin All L
HORTENSE WAY INTERSECTS
30 Kemp Charletta C @ 799-5052
33 White Johnnie L @ 792-0694
40a Ray John H @ 792-8276
42 Hunter Horace H @ 799-5700
46 Vacant

GROVELAND AV NW -FROM TRABERT AV NORTH 1 WEST OF PINE ST
ZIP CODE 30309
1475 Marshall Joseph W @ 874-3106
1479a Pettis Chris
1480 Phillips Fred D @ 874-4577
1486 Wallace Malcolm P @ 876-8374
1493 Carson Charles A @ 872-9459

GUN CLUB RD NW -FROM 900 HOLLYWOOD RD NORTH
ZIP CODE 30318
HOLLYWOOD DR INTERSECTS
1065 Vacant
1086 Outler Clarence N @ 794-4297
1025a Synnie Doris
1025b Character Laura 794-0064
HOLLYWOOD DR INTERSECTS
1040a Moya Eloise
1041 Weaver Oble @ 799-3802
1047 Mergo Robt W @ 792-7109
1050a Crowder Thos
1092 Sanders Mary P Mrs 792-0462
1100 Wells Betty J @
1106 Connell Henry M @ 799-1602
1108 Simpson Asel 793-3531
1131 Clark Eunice T Mrs 794-1230
RUTH ST INTERSECTS
1145 Boyd Annie W 792-1428
1149 Vacant
1157a Whithead Gloria C 792-1206
1167 Coates Le Vaughn L
1175 Bell Lucius
1176 Clowdia Walter G @ 794-0123
1178 Ford Thos C @ 792-2748
1182 Williams Fred S @ 799-1854
1185 Pugh Walter L @ 792-8535
1200 Jackson Willie A @ 799-0255
1220 Paradise Apartments 524-4717
Building 1
1a Hunter Deborah
2a Roybenaley Roy
3 Daniels Gerald K 794-4108
4a Smith Jacquelyn
5a Ervin James 792-8821
6 Bryant L 794-5108
8 Adams John L
Building 2
1 Vacant
5a Vincent Larry 799-0400
Building 3
No Return
2a Thomas Joseph 792-1307
3 Slade Ronald 799-0338
4 Bryant Wm 794-8527
5 Vacant
6 Hutchinson P A 794-0773
7 Johnson Lucy 792-1859
8 Baker Victoria
Building 4
1 Luster Denise 792-2226
a Maddox Morgan
3 Vacant
4 Green Zena 799-0266
5a Simpson Jewell 792-1178
6 No Return
7 Smith Shirley 794-8767
8 Vacant

ALVIN DR INTERSECTS
1272 Ballard James @ 799-3414
1278 Stone Julius L @ 794-8342
1280a Williams Eddie @ 792-2580
MACK DR INTERSECTS
1329 Williams Moses @ 799-1818
1335 Daniels Robert @ 799-8572
1341 Finckney James W @ 794-1531
1345 Reynolds Joseph B @ 799-8692
1348 Johnson Cecil
1353 Freeman Willie A @ 794-1386
SIEMORE ST INTERSECTS
1409 Vacant
1412 Franklin Catherine 792-1681
1430 Bennett Ruby A Mrs @ 792-8145
1482 Vacant
1487 Vacant
1487 Vacant
1487 Vacant
1489 Vacant

180
181
182
183
184
185
186
187
188
189
190
191
192
193
194
195
196
197
198
199
200

195 Uphaw Leonard
GROVE PARK PL NW (GROVE PARK)
FROM 767 FRANCIS PL WEST 2 NORTH OF BANKHEAD AV
ZIP CODE 30316
9 Hollifield Mary D Mrs @
11 Parker Edwin @ 799-1013
FRANCIS PL INTERSECTS
14a Torrell Warren @ 794-4849
16 Hawkins John W @
17 Williams Geo @ 794-3832
19 Johnson Ira B @ 799-9034
20a Caraway Ovis
21 No Return
22 Gordon John W 799-1940
24 Bennie John L @ 792-7140
28 Griffin All L
HORTENSE WAY INTERSECTS
30 Kemp Charletta C @ 799-5052
33 White Johnnie L @ 792-0694
40a Ray John H @ 792-8276
42 Hunter Horace H @ 799-5700
46 Vacant

GROVELAND AV NW -FROM TRABERT AV NORTH 1 WEST OF PINE ST
ZIP CODE 30309
1475 Marshall Joseph W @ 874-3106
1479a Pettis Chris
1480 Phillips Fred D @ 874-4577
1486 Wallace Malcolm P @ 876-8374
1493 Carson Charles A @ 872-9459

GUN CLUB RD NW -FROM 900 HOLLYWOOD RD NORTH
ZIP CODE 30318
HOLLYWOOD DR INTERSECTS
1065 Vacant
1086 Outler Clarence N @ 794-4297
1025a Synnie Doris
1025b Character Laura 794-0064
HOLLYWOOD DR INTERSECTS
1040a Moya Eloise
1041 Weaver Oble @ 799-3802
1047 Mergo Robt W @ 792-7109
1050a Crowder Thos
1092 Sanders Mary P Mrs 792-0462
1100 Wells Betty J @
1106 Connell Henry M @ 799-1602
1108 Simpson Asel 793-3531
1131 Clark Eunice T Mrs 794-1230
RUTH ST INTERSECTS
1145 Boyd Annie W 792-1428
1149 Vacant
1157a Whithead Gloria C 792-1206
1167 Coates Le Vaughn L
1175 Bell Lucius
1176 Clowdia Walter G @ 794-0123
1178 Ford Thos C @ 792-2748
1182 Williams Fred S @ 799-1854
1185 Pugh Walter L @ 792-8535
1200 Jackson Willie A @ 799-0255
1220 Paradise Apartments 524-4717
Building 1
1a Hunter Deborah
2a Roybenaley Roy
3 Daniels Gerald K 794-4108
4a Smith Jacquelyn
5a Ervin James 792-8821
6 Bryant L 794-5108
8 Adams John L
Building 2
1 Vacant
5a Vincent Larry 799-0400
Building 3
No Return
2a Thomas Joseph 792-1307
3 Slade Ronald 799-0338
4 Bryant Wm 794-8527
5 Vacant
6 Hutchinson P A 794-0773
7 Johnson Lucy 792-1859
8 Baker Victoria
Building 4
1 Luster Denise 792-2226
a Maddox Morgan
3 Vacant
4 Green Zena 799-0266
5a Simpson Jewell 792-1178
6 No Return
7 Smith Shirley 794-8767
8 Vacant

ALVIN DR INTERSECTS
1272 Ballard James @ 799-3414
1278 Stone Julius L @ 794-8342
1280a Williams Eddie @ 792-2580
MACK DR INTERSECTS
1329 Williams Moses @ 799-1818
1335 Daniels Robert @ 799-8572
1341 Finckney James W @ 794-1531
1345 Reynolds Joseph B @ 799-8692
1348 Johnson Cecil
1353 Freeman Willie A @ 794-1386
SIEMORE ST INTERSECTS
1409 Vacant
1412 Franklin Catherine 792-1681
1430 Bennett Ruby A Mrs @ 792-8145
1482 Vacant
1487 Vacant
1487 Vacant
1487 Vacant
1489 Vacant

180
181
182
183
184
185
186
187
188
189
190
191
192
193
194
195
196
197
198
199
200

MACK DR NW 1976

USE ZIP CODE

LYNHURST DR SW - Cont'd
1199 Triba James W Jr @ 696-5838
LYNWAY LA INTERSECTS
1232 Durrieotto Geo M Jr @ 344-0606
1244 Davis Oastie B Rev @ 349-3620
1246 Vacant
1252 Hutchins Caley Leo @ 344-5668
1252 Campbell Saml S Jr @ 344-0838
1272 Underwood Walter A @ 344-5848
1284 Brinson Walter L @ 349-1898

LYNN CIR SW - FROM 610 LYNHURST DR EAST AND SOUTH

ZIP CODE 30311
578 Heard Wm H Jr @ 696-5828
581 Hill Ernest R Jr @ 696-6803
591 Starr Carolyn B Mrs @ 696-6030
859 Allain Leon G @ 696-6243
860 Benton John H Jr @ 696-6004
607 Williams Ellison J @ 696-6169
612\*Scott Victoria M @ 696-6239
617 Scott R L Jr @ 696-6011
622 Crutcher Ruth W Mrs @ 696-5985
630 Jackson Willie F @ 696-6129
633 Jackson Eddie E @
638 Stovall Robt O Hav @ 696-6033
645 Moore Benj F @ 696-6277
646 Chaudler Cleveland @ 696-5988
655 Ford Eddie D @ 696-6001
660 Mason Johnny W @ 696-6906
668 Williams Jackie @ 696-5875
678 Mc Elroy L M @ 696-6837
682 Bookers James H handling @ 696-6211
LYNN DR INTERSECTS
700 Harris Will @ 696-8285
706 Harris Lorraine A Mrs @ 696-5855
714 Wyche Robt J @ 696-5827
718 Birchette G Cletus @ 696-6006
722 Fuller Lennie J @ 696-6132
731 Hill Jesse Jr @ 691-5771
732 Wagner Adelle W Mrs @
741 Hayes L Carl @ 696-5864
742 Rumble Walter @ 696-6921
751 Williams Howard @ 696-6947
752 Brockner John S @ 691-1028
781 Miller Edw C @ 696-6242
782 Jackson Andrew @ 696-6060
774 White Gary real est @
775 Lee Carson @ 696-5889
780 Dwyne Arth L @ 696-5982
800 Stampf Emory E @
808 Milner Nathl @ 696-5756
836 Andrews Fred D @

LYNN DR SW - FROM 650 LYNHURST DR EAST

ZIP CODE 30311
2779 Ferguson Lascelles @ 691-6993
2789 Under Constan
2789 Vacant
LYNN CIR INTERSECTS
3036 Tuggle Robt L @ 696-8192
3039 Alexander Sadie A @ 696-8936
3042 Nellie Jimmy C @ 696-8936
3047 Mc Intosh Kenneth P @
3052 Everett Emory R @
3085 Gwynn Leonard J @ 696-6006
3089 Davis Carl L @ 696-6278
3063 Toliver Saml E Jr @ 696-8183
\*Brooks Sheila R @ 696-5768
2068 Gooden Saml E Rev @ 696-6258
3071 Smith Hardy @ 696-6765
3076 Vacant
3079 Michell Alvin S @
3086 Williams Harold @ 696-5827
3087 Lee John R @ 696-6116

LYNN VALLEY RD SW - FROM LYNN CIR EAST 2 NORTH OF SEWELL RD

ZIP CODE 30311
460 Clark Edw J @ 696-5571
467 Davenport Leo @ 696-6108
470 Martin Hinton Jr @ 696-5878
477 Stokes Dorothy R Mrs @ 696-6067
487 Carly Clarence @ 696-6022
487 Carroll Jennie L Mrs @ 696-5911
604 Jones Charlie C @
607 Pugh Vanester @ 696-5697
617 Cornbell Marshall Jr @ 696-6901
620 Poole Jerome @ 696-6044
627 Bell Arth L @ 696-6205
630 Mc Ivor Leah @ 696-6087
637 Taylor Mary M Mrs @ 696-5935
647 Andrews Fred D @ 696-5990
657 Jones Telf @ 696-6235
660 Anderson Leonard S @ 696-6925
667 Boykin Wm M @ 696-6084
677 Munchan Theo H @ 696-6018
686\*Foreman Roosevelt @
686 Costan James H Rev @ 696-6300
696 Swaatt Herman M @ 696-4828
696 Wilson Thurmon B @ 691-5810
696 Cauthern Henry F @ 696-6045
616 Kemp Emory M @ 696-6109
625 Hill Louie @ 696-5927
628 Greenher Clarence R Rev @ 696-5889
631 Stokes Robt L @
639 Berry Carl @
640\*Revil Silas O @ 696-6275
647 Mc Queen John D Jr @ 696-6260
652 Hutkins Fred E @ 696-6065
659 Bronner Nathl H @
660 Simon Thos @
672 Chandler Gene F @ 696-6041
LYNN DR INTERSECTS
688 Daniel Isaac @ 696-2151

691 Hunter Ray Jr @ 696-4168
696 Johnson Bernard V @ 691-4479
707 Drakeford Henry W III @ 696-5854
708 Clanton C @ 696-4139
716 Carter John W @ 696-6208
719 Savage John T @ 696-6171
726 Thornton Leia @ 696-6093
727 Hardrick Walter J @ 691-0120
739 Kinsey Leonard @ 696-6274
739 Jones Mack H @ 691-3519

LYNNHAVEN DR SW - FROM 260 DECKNER AV NORTH AND WEST 1 WEST OF HILLSIDE DR

ZIP CODE 30310
3661 No Return
369\*Truman R F
361\*Holbrook Douglas C @ 758-3576
362 Redmond Ethel C Mrs @ 753-4224
363 Shepherd James W @ 758-4013
366 Gilstrap Ben F @ 757-7224
368 Craddock Denious 753-5069
369 Ewing Calvin @ 755-0321
371 Williams Garrie @ 758-9755
374 Jackson Edyth E @ 758-4139
375 Minter Bunnie C @ 753-5010
384\*Dennis Jennifer C @ 753-3414
\*King Rosa L Mrs 753-4636
385 White Lovell G Mrs @ 758-2296
391 Turner Richd L @ 758-2852
386\*Hughes Lucille T Mrs @ 755-0254
401 Neal Lawrence H @ 753-1985
404 Croston Alex R @ 753-1690
410 Hicks Loretta P Mrs @ 753-8488
411 Holcombe James R @ 758-1961
416 Price Richd S @ 753-7766
417 Anderson Frank M @ 753-1596
WAYNE PL ENDS
422 Smith Kate C Mrs @ 753-3233
425 Allen Linward @
430\*Britt G L @ 753-2904
436 Mc Mahan Ne @ 755-3351
437 Jones Anita L @
441 Tillman John T 753-0034
442 Elder Warren E @ 753-6402
449 Lewis Steph J Jr @ 755-6621
450 Lester Clyde W @ 755-2137
CLYTON PL BEGINS
456 Rutledge Ronnie @ 758-5442
460 Moon Edna P Mrs @ 758-5186
463 Wheeler Ruth O Mrs @ 753-2881
465 Echols Michl W @ 758-3474
466 Taylor Betty F Mrs @ 755-1320
472 Bryant Bertha Mrs @ 755-2718
475 Copeland James @ 753-7948
478 Love Lenora E Mrs @ 753-0761
481 No Return
484 Perry Emory S Jr @ 755-6041
487 No Return
490\*Collins Sally P Mrs @ 753-1680
495 Vacant
496\*Wilson Joseph R 758-1987
CHARLTON PL ENDS
502 Bates Calvin 758-7618
505 Jackson Eric @ 758-3300
510 Stephens Eloise Mrs @ 753-2103
511 Arnett Ann 753-7780
514 Landers Annie A Mrs
Adama Bossie I Mrs @ 753-1000
517 Luther Willie T @ 755-3931
520 Robinson Wm A @ 755-3383
523 Marks K C III @ 753-7384
526 Bradley Archie A @ 755-7341
529 Yearwood Sarah C Mrs @ 755-8062
535\*Howell G D 755-2360
542 Goodwin Bennie E Rev @ 755-5039
545 Zangis Debi T Mrs @ 755-1784
549 De Bray Jules H @ 755-4634
549 Johnson Clarence A @ 755-0959
551 Vacant
554 Maddox Hollis L @ 755-4987
655 De Lunch R Bruce @ 755-1784
669 Stewart James C @ 753-0548
673 Devers Alverda 753-0825
687 Tankersley Claude F @ 755-0784
687 Caldwell Charlotte @
693 Needham Wm A @ 753-1866

LYNWAY LA SW - FROM CASCADE RD NORTH 1 WEST OF TUCKAWANNA DR

ZIP CODE 30311
1180 Edwin Benj @ 344-3368
1190 Sharp Harold N Rev @ 348-2424
1200 Hill Marion @ 344-4515
1201 Lovett Willie C Jr @ 344-2472
1212 Bowden Roosevelt @ 344-8919
1222 Turner Evelyn C Mrs @ 344-0638
1223 Turner Beatrice M Mrs @
1232 Quarterman Isaac R @ 344-1373
1240 Mitchell Andrew P Rev @ 349-0220
1241 Mc Whorter Eddie @
1250 Lawrence Charles H @ 344-4490
1253 King Nathl P @ 344-3437
1260 English Richd A @
1263 Lawrence Lester @ 349-0776
1270 Cogins Lewis Jr @ 344-5771
1273 Greene Johnny L @ 344-4880
1283 Grantley Julia S Mrs @ 349-2337
1284 Lee Jessie M @ 349-2291

LYNWOOD ST SE - FROM 779 CONFEDERATE AV EAST

ZIP CODE 30312
767\*Drew Robt
783 Weaver C L
805 Morris Wm B @ 622-1854
A&WPRR CROSSES

LYRIC CT SE - FROM 3832 LYRIC LA EAST 1 SOUTH OF CELESTE DR

ZIP CODE 30354
250 Hampton Ann S Mrs @ 766-1968
259 Lillie Eddie @ 759-7815
265 Bailey Robt Jr @ 761-4143
266 Swift Lucille K Mrs @ 761-3825
271 Davis Geo B @
272 Krohn Malinda S @ 761-2925
273 Bavers Willie B @ 767-1293

LYRIC LA SE - FROM 800 CELESTE DR SOUTH 1 WEST OF GILBERT DR

ZIP CODE 30354
3731 Pace Murphy Jr @ 767-3835
3905 Brown Annie L Mrs @ 767-1790
3811 Brown Henry C @ 761-4185
5612 White Clewland @
3817 Kempton Jay L @ 761-0575
3820 Brooks John @
3823 Mc Knight Gan @ 761-4497
3828 Canty J Sidney @ 768-2286
3829 Brown Dolis V Mrs @ 767-3092
3832 Blalock Willie T @ 787-7081
3835 Crowley Wm C @ 783-3928

LYRIC WAY NW - FROM 3725 CRESCENDO DR SOUTH

ZIP CODE 30318
563 Barkadale Everett D Jr @ 792-7600
592 Morris Alonzo Rev @ 792-1194
593 Dunnville Wm D @ 792-0095
599 Glass Edgar @ 792-6590
800 Harris James R @ 795-0394
805 Mayfield Charles @
806 Willis Geo @ 794-7498
811 Clements Lamar @ 799-1757
812 Porter Emmitt @ 794-1769
819 Charles Moses @
824 Whitley Chambers @
825 Trimmer James C @ 794-7881
831 Hudson James Jr @
837 Smith Robt @ 782-1105
843 Strickland Walter S @ 799-1132
849 No Return
850 No Return
856 Anderson Eliz W Mrs @ 794-4729
856 Gholston Geo @ 794-0054
867 Carter Alec @
868 Huff Claude Jr @ 799-9464
873 Williams Ray @ 794-0896
874 Thrasher Louise Mrs @

LYTLE AV SE - FROM 1072 FAITH AV SOUTH 3 WEST OF MORELAND AV

ZIP CODE 30316
SANDERS AV INTERSECTS
444 Hughes Willie E Rev @ 622-3198
445 Vacant
446 Smith Mary @
451 Bowen James II @ 627-6936
454 Vincent Charlie @ 622-2244
458 Morris David L @ 624-1826
459 Murray Harris L @
462 Barton Lillie M Mrs @ 627-8037
463 Leary Benjie 622-9616
466 Rogers Carroll A @ 627-3810
467 Speering Danl J @ 622-7271
473 Murphy Mary Mrs
474 Mann Willie E @ 622-8581
476\*Neuhitt Ross
477 Heads Willie @ 622-4858
481 Martin Willie 627-7084
482 Vacant
486 Parke Wm B @ 627-0239
487 Clarke Lucia W @ 627-9838
GLENWOOD AV INTERSECTS

MAC ARTHUR BLVD NW - FROM 1661 CHATTAHOOCHEE AV WEST

ZIP CODE 30318
1730 Reynolds Pasteners Div Athlone Industries 351-0285
1738 Conveyors & Drives Inc equip-mnt handlg-pw transman 351-1511
1785 Lackey & Assoc Inc infra rep 361-8765
Spectra Color Inc litho plates & film 351-9272
GENERAL TRUMAN ST BEGINS
1900 Calotes Corp bigd materials 351-5435
1901 Anning-Johnson Co Inc acoustics 355-1680
1902 Reynolds Aluminum bigd materials 351-0966
1910 Knuff Paper 351-9000
Knuff Bindery Co Inc 351-1723

MACA W ST NW - FROM 1904 WHITTIER AV EAST (AND WEST) 1/2 BLK 1 WEST OF PARROTT AV

ZIP CODE 30318
2584 Edwards Wm C @ 794-4853
2585 Gower Gladys C Mrs @
2591 Hales Maude W Mrs @ 792-9222
2596 Hayes Paul @ 794-5233
2597 Gatzaway James C @ 792-7825

2502 Vacant
2803 Price Boyd T @ 794-4294
2824\*Turner Helen Mrs @ 794-2279
2925 Newton John C @ 792-6845
2930 Pruitt Beulah M Mrs @ 794-2332
2931 Moore Cecil T @ 794-7137

MACKDONIA RD SE - FROM 3018 HUNTER DR EAST 1 SOUTH OF HUMPHREYS DE

ZIP CODE 30384
324 Werner Lillie M Mrs @ 561-2234
330 Manley Vernon L @ 366-8815
335 Wingate W Reid @ 361-6343
338\*Horton Mary E Mrs @ 368-0894
341 Jones Wm L @ 366-3943
342 Colahan Geraldine @
RENAULT DR INTERSECTS
366 Bateman Frank L @ 333-0386
367 Weithall Virginia @ 361-0015
373 Douthett Vera Mrs @ 361-2824
374 Lawson Belle M @
379 Jackman Walter L 958-6075
380\*Barber Albert J
384 Fowler Hugh D 363-8335
384 Vacant
384 Johnson Vermin @
389 Howell Minnie S Elementary School 361-5536
400 Carter Larry @ 366-7326
408 Jones Clara M Mrs @ 361-1987
416 Willie Bob @ 363-3949
422 Robinson John R Jr @ 361-1790
423 Vacant
BELGRADE PL INTERSECTS
436 Bailey Wm 363-3152
470 Harper James T

MACK DR NW - FROM 1200 GUN CLUB RD EAST 1 NORTHWEST OF ALVIN DR

ZIP CODE 30318
181 Darden Calloway @ 792-8371
2182 No Return
2206 Cuyameter Arth E @
2209 Braswell Robt @ 794-8513

MACKENZIE DR NE - FROM 404 HIGHLAND AV NORTH

ZIP CODE 30312
276 Apartments
1 Freeman Lee 525-1716
3 Brooks Robins
3 Brooks Jona J
1 Scott Lonora 525-0029
Apartments (Rear)
1 Thomas Nancy
2 Lyons Clara
3 Broughton Melbin
4 Bishop Robt L 522-2235
5 Anderson Neilman
Rear Vacant
377 No Return
378 Braswell Ella Mrs 523-4486
281 Lynch Thos P 577-7387
283 Murdaugh Virginia S Mrs 873-8539
287 Miller Architect 688-3674
289 Martin Idella Y Mrs 688-6982
291 Williams Martin
293 Turner Lucaine M Mrs @ 888-8542
297 Evans Willie J @ 522-7113
301 Hood Selena F Mrs @ 522-1329
308 Johnson Essie M Mrs 523-4328

MACKLONE ST NE - FROM DI HUTCHINSON ST EAST

ZIP CODE 30307
1494\*Waldins Faye
1481\*Barley Eliz
1463 Vacant
1465 West John
1466 Vacant
1467\*Campbell Christine
1468 Vacant
1469 Vacant
1460\*Price Willie

MACO ST NW - FROM 3000 BOLTON RD WEST 1 NORTH OF ACCESS RD

ZIP CODE 30318
2889 Chadwick Olen A @ 794-0454
WHITTIER AV INTERSECTS
2830\*Lozier Emmett C @ 794-3781
GIVENS ST ENDS

MACON DR SE - FROM 2124 LAKEWOOD AV SOUTH (EVEN NUMBERS SE)

ZIP CODE 30315
MASON TER BEGINS
POPLAR ROCK RD BEGINS
2102 Betty Edw W @ 627-5332
2144 Vacant
2150 Genit Louis K
2158 Darne T W @ 622-8882
2166 Bridges Herman L @ 622-8624
2172 Preston Rudolph L Jr @ 622-9999
LAIN DR INTERSECTS
2242\*Woods Jesse @
2248 Kays Marion R @ 627-0336
2268 Conner Thos B @ 622-4185
2280 Home Jesse W @ 627-0649
2286 Genit Danl L @ 627-0642
2300\*Cook Edw D 627-2321
2312\*Locicorne Silvio @ 622-0115
2318 Eberhardt Josie M Mrs @



SEE & LIVE D BILLYS DREAMS
MATTIE THOMPSON - YOUR HOSTESS
104 Wood Rd., Atlanta, Georgia (30318)
Tel. 792-2374

NEW DIMENSIONS

ALVIN DR NW 1971

SERVICE BANK TO 6:00 P. M. MEMBER F.D.I.C. OF SANDY SPRINGS Sandy Springs, Georgia (30328)

HIGHVIEW NURSING HOME HAROLD T. WARD, Administrator Telephone 767-7407

Little Shoppe, Inc. 517 East Paces Ferry Road, N.E. Atlanta, Georgia 30305 Telephone 253-0066

ALVARADO TER SW--Contd 1586 Walker Robt L @ 1594 Swanson Franklin @ 1591 Graves Bobby J @ 753-1843 1690 Lumpkin Aaron @ 753-0651 1697 Kendrick Ervin J @ 753-7689 1700 Brown Blaine @ 1701 Cooper Barry @ 753-1636 1705 Armour Emma K Mrs @ 753-8369 1706 Allen Sylvester @ 753-4765 1709 Jones Milton @ 753-3222 1728 Randall Charles @ 753-8759 1724 Vacant 1729 Winfrey Ida B @ 753-7556 1730 Eaves John R @ 753-0880 1734 Loving Ronald H @ 1738 Vacant 1739 Tawa James @ 753-8540 1744 Hunter Leonard hauler @ 753-3844 1745 Stewart Larry J @ 753-4837 1749 Thomas Alphonso @ 1749 Alexander Mace @ 1754 Sims Moses @ 753-1317 1755 Stevall Hoka L @ 753-1792 1758 Taylor Joseph @ 1759 Benjamin Gray B @ 753-3524 1754 Cooper Evelyn O Mrs @ 753-4753 1785 White Paul @ 1788 Harris Bernice @ 753-3792 1789 Brittain Johnny M @ 1774 Payne Willie C @ 753-7072 1776 De Lay James R @ 753-7156 1778 Milan Edna F Mrs @ 753-6925 1782 Smith Spencer M Jr @ 1788 Floyd Henry R @ 753-9965 1789 Sands Marvin E @ 753-9504 1795 Gibson Willard @ 753-9185 1797 Ponder Rudolph @ 753-6883 1798 Bailey Annie M @ 753-3290 1799 Milbrooks Elaine Mrs @ 753-3739 1804 Pearson Bobby @ 1806 Thomas Berland S Mrs @ 753-1321 SOUTH GORDON ST INTERSECTS

ALVERSTONE DR SE -- FROM 3857 KENWAY DR WEST ZIP CODE 30354 328 Foster Walter T @ 753-7991 333 Beavers Doris Mrs @ 753-3088 334 Foster Walter T @ 339 Hill Sumner W @ 340 Williams James L 751-9734 346 Brown Clarice F @ 751-5892 348 Davis Wm A @ 753-0157 351 Upshew John L @ 753-5787 352 Reed Mamie W @ 753-5427 357 Boughton James Jr @ 753-7977 358 Carter Wm H @ 353 Snoddy Willie @ 757-0456 364 Hogan James A @ 751-4427 365 Jennings Wm J @ 370 Davis Albert J @ 375 Foreman Glorious @ 751-8697 376 Machis Willie A @ 381 Howell Billy @ 382 Jackson Geraldine @ 387 Blackman Ely S @ 388 Hill Leonard W @ 393 Vacant 394 Hines Tommy @ 393 Partner I Paul @ 678-5125 400 Vacant 405 Johnson Marie H Mrs @ 752-8934 406 Hill Joseph W @ 412 Davis Bass @ 753-3487 415 Ponder J D @ 418 No Return 421 Parker Willie A @ 751-5685 424 No Return 427 Barber Marvin @ 438 Goodman Albert Jr @ 757-4532 KENWAY DR INTERSECTS

ALVIN DR NW (CAREY PARK)--FROM 1203 HOLLYWOOD RD NORTHEAST ZIP CODE 30318 NUMBERS IRREGULAR SIZEMORE ST INTERSECTS 284 Apartments 1 Vacant (apts 1-4) 2265 Parks Roy @ 753-3686 2267 Vacant 2266 Deliverance Tabernacle 2182 Little Lee @ 753-0311 2183 Pittman David T @ 794-4844 WHITE OAK AV INTERSECTS 2184 Shonta Johnny @ 2180 Hill Lora 753-9590 Peedy Leroy Rear Vacant GUN CLUB DR INTERSECTS 2230 Carpenter Wm R @ 2241 Morgan Jack H @ 734-1058 2260 Vacant

AMAL DR SW --FROM 1731 S PRYOR RD WEST AND SOUTH IN A SEMI-CIRCLE ZIP CODE 30316 220 Botnar Co Apartments 1 Cole Johnny 2 Liggins Fred M 622-0949 3 Amey Linda 4 Lamar Little W Mrs 627-0833 221 Bator Co Apartments 1 Brown Mary 2 Yancey Orlisha 3 Robbs Carolyn E 622-0941 4 Cox Barbara

227 Apartments 1 Brown Theana 2 Walker Wilma 3 Reeves Robt 4 Peyton Johnnie M 627-3277 232 Apartments 1 Newton Robt 2 Fowler Gordie 3 Mann Ella 627-9336 4 Teddor Doris 233 Apartments 1 Stinson John H 2 Banks Robt 3 Johnson Louella S Mrs 622-2812 4 William Lena 622-2463 240 Apartments 5 Davis Maude L 622-6346 6 Mc Kieck Carrio H Mrs 622-2817 7 Dorsey Willie T 8 Enman Mary A Mrs 241 Apartments 1 Graham Rosemary P Mrs 622-3211 2 Jackson Phyllis 627-6176 3 Thurston Annie 4 Weaver Ruby Mrs 622-1495 257 Apartments 1 Sparr Albert 2 Wilson Annie 1304 Price Katie M Mrs 624-3165 4 Reeves Willie C 622-4118 256 Apartments 1 Byers Gerin Mrs 2 No Return 3 Whitehead Janice 4 Demmons Jordan 627-0668 274 Apartments 1 Copeland Willie 627-6052 2 Jones Louise 3 Ethington Audrey 4 Hill Brenda Mrs 275 Apartments 1 Thomas Harold 622-4224 2 Banks Robt A Mrs 627-5140 3 Thompson Lamar K 627-4051 4 Little Jack 622-3923

287 Apartments 1 Clara Paulette Mrs 627-1420 2 Little Louise 3 Lawrence Patricia 4 Boulware Patricia Mrs 627-5143 286 Apartments 1 Williams Era Mrs 2 Brunson Patricia Mrs 3 George Rosa 4 Johnson John 627-6149 297 Apartments 1 Johnson Eloise 2 Scott Cheryl 3 Jones Florence Mrs 4 Briscoe Carolyn 627-4973 300 Apartments 1 Battie Jean Mrs 627-5988 2 Craig Sharron 3 Jones Eva M 622-6301 308 Apartments 4 Mims Darlene 622-6852 5 Lee Jessie Mrs 627-7055 6 Hunsley Bessie 7 Harbert Gladys P Mrs 627-7707 8 Bates Laura 622-6621 311 Apartments 1 Godfrey Robt 2 Mims Clara 3 Vaughn Mattie 4 Williams Larry 322 Apartments 1 Taylor Betty J 622-3436 2 Jackson Gloria 3 Barber Carolyn 4 Eberhardt Chester S Mrs 627-4775 323 Apartments 1 Taylor Betty J 622-3436 2 Jackson Gloria 3 Barber Carolyn 4 Eberhardt Chester S Mrs 627-4775 328 Apartments 1 Bennett Charles 627-7180 2 Daniels Belle M Mrs 627-9672 3 Collins Addie 4 Kay Elaine Mrs 627-0390 332 Apartments 5 Mathis America L Mrs 622-0130 4 Miller Bobby 5 Backler Luther C 622-1119 6 Daniels Mozella Mrs 627-5014 335 Apartments 1 Norton Geo 622-8066 2 Evans Sam 3 Vacant 4 Stillwell James 627-3733 PRYOR RD INTERSECTS 365 La Villa Apartments 1 Barber Rosa M 2 Swanson Thelma 627-5011 3 Hector Bernice P 622-8486 4 Jackson Sandra 5 Thompson Sondra 6 Richa Billie M 7 Glover Davlene S 8 Williams Owendolyn 9 Brown Johnny C 10 Pitts Robt Jr 627-6107 11 Brown Lester 12 Nelson Sam H 627-6590 371 Apartments 1 Clark Margie 622-0698 2 Allen Brona 622-3642 3 Mathews Lucile 4 Friesma Harriet 627-9065 5 Gray Beatrice Mrs 6 Tillman Mary C Mrs 7 Booker Betty 622-0647 377 Apartments 1 Smith Jessie Mrs 2 Allen Willie F 3 Yarbary Florida H Mrs 622-4512 4 Jones Louise 5 Fields Annie 6 Gibbs Bertina Mrs 7 Vaughn Brenda Mrs

378 Marshall Brenda 9 No Return 10 Randolph Eloise 11 Smith Mary L Mrs 627-7713 12 Jones Jo Ann 380 Gady's Grill 627-5204 Vacant 381 La Villa Apartments 1 Glover Christina Mrs 622-0777 2 Evans Owendolyn 3 Davis Eloise Mrs 622-8692 4 Smith Robt A 5 Dubose Ollie 6 Barlow Lee Ann 7 Whaley Mary N Mrs 622-0416 8 Swain Annie M Mrs 627-3279 9 La Villa Apts Stop 10 Sign 11 Ward Gladys Mrs 12 Rumph Eleanor 400 Alley Pat's One Stop 627-7642 418 White Spring Baptist Church 419 Apartments 1 Copeland Mary 2 Davis Pannel Mrs 627-4507 3 Smith Doris 622-9870 4 Simmons Jesse 483 Apartments 1 Lockhart Andrea Mrs 2 Webb Geraldine 627-4448 3 Morrison Doris Mrs 4 Davis Lottie Mrs 623-8117 5 No Return 6 Griffith Patricia Mrs 622-0110 7 Bough Dianne Mrs 627-1938 8 Beasley Mardine Mrs GIBEN RD BERGINS 437 Apartments 1 Walker Mamie 622-8347 2 Edmonds Deborah 3 No Return 4 Walker Patricia 5 Jeter Jo Ann Mrs 6 Taylor Jo Anne Mrs 627-6866 7 Allen Barbara A 8 Sims Addie 437 Apartments 1 Jones Willie 2 No Return 3 Brooks Cynthia 4 Vacant 5 Griffin Judy Mrs 6 Jones Clara 622-8413 7 Brown Carther J Mrs 8 Love Catalina Mrs BOND DR INTERSECTS 1 Vacant 480 Apartments 1 Brynck Annie G 2 Haugh Josephine 627-4923 3 Wright Gloria A 627-2244 4 Gray Brenda 5 Walker Jimmy 6 Adams Edna 622-1215 7 Rose Paulette 8 Lattimer Irene 627-2641 493 Apartments 1 Thomas Edna Mrs 2 Murphy Marion 3 Thompson Lonn 4 Jones Diane 5 Long Willie M 6 Mc Connell Virginia 622-2356 7 Bailey Eds Mrs 8 Martin Jacqueline Mrs 627-5617 500 Apartments 1 Wooten Irene Mrs 2 Jefferson Betty R 3 Gibbs Betty A Mrs 4 Smith Bobbie 5 Anderson Annie L Mrs 627-0710 6 Germany Lula 7 Miller Veronica 8 Knox Corinn 9 Brown Mary B 10 Wynn Inez R Mrs 11 Ector Regina B Mrs 12 Holt James L 612 Apartments 1 Richardson Beanie M 622-5870 2 Alexander Annette 3 Callaway Isabelle 4 Fagan Carolyn 614 Apartments 1 Burley Josephine Mrs 627-8150 2 Bowman Clementine 3 Bantley Virginia Mrs 4 Jones Clifford 5 Carr Rosetta Mrs 6 Dawson Mamie Mrs 627-4943 7 Sanders Ulyss Mrs 627-3421 8 Weems Clara 615 Apartments 1 Stewart Leola Mrs 2 Alchinson Velma 3 Finley Brestleton 4 Johnson Mary 5 Kennedrew Myra E 6 Mc Leod Gladys Mrs 7 Henderson Patricia B Mrs 627-1215 8 Lowe Betty 622-4826 618 Apartments 1 Community Center 2 Hardison Hazel 627-2707 4 Mc Coy Imogene 628 Apartments 1 Murray Fannie 622-3622 2 Holland Clara 3 Spencer Mary 4 Culpepper Eddie 5 Hopkins Patricia 6 Bessie Mae E 627-3916 7 Walker Betty 8 Vacant 9 Mc Coy Annie Mrs

10 Scott Lou Mrs 11 Tomison Ruby Mrs 627-4248 12 Dawson Marlene 627-2687 626 Apartments 1 Keen Mary Mrs 622-2746 2 Smith Rose L Mrs 3 (Vacant) Geraldine 4 Vacant 5 Walker Ernest 6 Wate Howard 7 Watson Mildred 8 Davis Walter L 9 Cook Nancy B Mrs 622-5611 10 Spencer Flora F Mrs 11 Pitts Ethel M 629-8835 12 Trigger Bernice 622-2369 646 Apartments 1 Henderson Lela Mrs 2 Phillips Mary Mrs 3 Stevie Irene 622-2391 4 Baker Patricia 5 Allen Hester 6 Vacant 7 Andrews Mary 8 Lindley Vezzell 653 Apartments 1 Wilkin Robt L 2 Smith Weaver M Mrs 627-3491 3 Harmond Lacy 4 Baker Linda Mrs 5 Davis Josephine Mrs 6 Vacant 7 Vacant 8 Snow Hearle L 627-8268 662 Apartments 1 Brown Dorothy 2 Miller Ida Mrs 3 Davidson Patricia Mrs 622-6891 4 Diana Lou 670 Apartments 1 Smith Louise 2 Vacant 3 Mc Coy Jackie Mrs 4 Flint Gwen 5 Hunter Inez A Mrs 6 Brown Annie Mae Mrs 627-6539 7 Carter Myrtle B 8 Anthony Carolyn B 627-1648 9 Vacant 10 Vacant 11 Brown Shirley A 622-8786 12 Lucas Ruth 622-6693 680 Apartments 1 Starling Dorothy 2 Clayton Mattie 3 Platt Edis C Mrs 627-5651 4 Vacant 689 Apartments 1 Walker Evelyn 2 Pralle Brenda 3 Bailey Andrew L 4 Barry Ida 5 Vacant 6 Wilcox Emma 7 Mitchell Emma M Mrs 8 Marshall Rosie 622-3647 696 Apartments 1 King Evangeline 2 Vacant 3 Blomoughly Iva 4 Collier Brenda A Mrs 5 Santolita Alberta Mrs 622-8472 6 Allen Mildred 7 Johnson Addie L 622-0350 8 Robinson Carrie Mrs 627-6996 699 Apartments 1 Green Marlin 2 Mc Gibo Willie 3 Oliver Ruth M 4 Vacant 5 Bailey Mary Ann Mrs 622-4090 6 Jackson Joy 622-1676 7 Murphy Paul 8 Starkey Bernice 9 Blackwell Edw D 627-3812 10 Dixon Claude 11 Yancey Louise Mrs 12 Long Sarah D Mrs 712 Apartments 1 Martin Mary 2 Vacant 3 Battle Cleaze L 4 Blackwell Linton 5 Cain Geneva 6 Givens Vera 7 Austin Geraldine 8 Austin Florence 622-8781 9 Vacant 10 Williams Dorothy P Mrs 622-4128 11 Vacant 12 May Betty M Mrs 622-6249 616 Apartments 1 Cubote Marjette 2 Beeth Glenn Mrs 3 Parker Anne Mrs 4 Palmer Loreano Mrs 622 Apartments 1 Mc Cree Martha Mrs 2 Miller Mattie Mrs 3 Gerson Beverly F 4 Vacant 5 Vacant 6 Vacant 7 Vacant 8 Vacant 9 Vacant 10 Vacant 11 Vacant 12 Vacant 628 Apartments 1 Edwards Myra K Mrs 2 Howard Clara 3 Spencer Mary 4 White Brenda 5 Gibbs Ange 629 Apartments 1 Burtch Josephine 622-5528 2 Johnson Gary 622-8703 3 Mosley Barbara J 4 Weaver Jean 627-3281

629 Apartments 1 Burtch Josephine 622-5528 2 Johnson Gary 622-8703 3 Mosley Barbara J 4 Weaver Jean 627-3281

HUDGINS & COMPANY, Inc. DEMOLITION SPECIALISTS 640-642 North Ave., N.W. Atlanta (30318) Office: 523-5003 Yard: 523-2791

GUN CLUB RD NW 1971



Dial 631-4521 1690 Northeast Expressway, N.E. Between N. Druid Hills and Clairmont Rd., De Kalb County 30329

C. TEMPEST PHONE 767...

GRAFFIN ST NW -Contd 652 Apartments 1 Filmore Buhl 2 Ferguson J C...

NORTH AV INTERSECTS 569 Vacant 570 Vacant 573 No Return...

INTERSECTS 569 Vacant 570 Vacant 573 No Return...

585 No Return 587 Holt Virginia Mrs 589 D'Arny ST INTERSECTS...

585 No Return 587 Holt Virginia Mrs 589 D'Arny ST INTERSECTS...

617 Dawson Gleanings 618 Apartments 1 Vacant 2 Vacant...

617 Dawson Gleanings 618 Apartments 1 Vacant 2 Vacant...

617 Dawson Gleanings 618 Apartments 1 Vacant 2 Vacant...

GRIGGS ST NW -FROM 560 FOUNDRY ST NORTH ZIP CODE 30314...

GRIGGS ST NW -FROM 560 FOUNDRY ST NORTH ZIP CODE 30314...

GRIVE PARK PL NW (GROVE PARK) FROM 757 FRANCIS PL WEST 2 NORTH OF BANKHEAD AV...

9 Holtfield James E 11 Parker Belpen 1296-1013 FRANCIS PL INTERSECTS...

HORTENSE WAY INTERSECTS 30 Kemp Charlotte 799-8032 31 Vacant...

GROVELAND AV NW -FROM TRAMBEAU AV NORTH 1 WEST OF PINE ST ZIP CODE 30309...

GUN CLUB RD NW -FROM 990 HOLLYWOOD RD NORTH ZIP CODE 30318...

HOLLYWOOD DR INTERSECTS 990 Culver Willie 799-7173 1001 Egan John A...

ALVIN DR INTERSECTS 1272 Ballard James 799-3414 1273 Stone Julius L...

MARK DR INTERSECTS 1328 Williams Moses 799-1918 1335 Daniels Robert...

GUNBY PL SE -FROM 32 GUNBY ST EAST ZIP CODE 30312...

GUNBY ST SE -FROM 702 EDGEWOOD AV SOUTH ZIP CODE 30312...

HAAS AV SE -FROM 1337 MEMORIAL DR SOUTH ZIP CODE 30316...

HAAS AV SE -FROM 1337 MEMORIAL DR SOUTH ZIP CODE 30316...

264 White Fannie M 265 Holmes Elora R Mrs 267-7961...

WEST EXPRESS INTERSECTS 303 Holmes Glenn 525-0967 307 Cook Leola Mrs...

OAK GROVE AV INTERSECTS 380 Johnson Henry 254-6952 381 Franklin Robt C...

WEST WESLEY RD INTERSECTS 2730 Barge Ouk A 355-2947 2740 Wilmer J Grant...

HABERSHAM RD NE -A CONTINUATION OF HABERSHAM RD NW FROM 3046 ROSHILL RD EAST ZIP CODE 30305...

ARCONNE DR INTERSECTS 2928 Mc Kuznie Sue T Mrs 233-2378 2929 Eubanks Wm L...

WEST ANDREWS DR INTERSECTS 3053 Mc Rae Floyd W 233-1811 3054 Butler Donald...

FACE'S FERRY RD INTERSECTS 3229 Coppedge John B III 237-0453 3301 Miller Ernest L Jr...

FACE'S FERRY RD INTERSECTS 3229 Coppedge John B III 237-0453 3301 Miller Ernest L Jr...

2502 Rauler Paul B 2532 Wilson Charles B 2539 Bluman Joseph H Jr...

WEST WESLEY RD INTERSECTS 2730 Barge Ouk A 355-2947 2740 Wilmer J Grant...

WOODWARD WAY INTERSECTS 2633 Rich Mitch P 351-7117 2635 Rich Ada Lea N Mrs...

WEST WESLEY RD INTERSECTS 2730 Barge Ouk A 355-2947 2740 Wilmer J Grant...

HABERSHAM RD NE -A CONTINUATION OF HABERSHAM RD NW FROM 3046 ROSHILL RD EAST ZIP CODE 30305...

ARCONNE DR INTERSECTS 2928 Mc Kuznie Sue T Mrs 233-2378 2929 Eubanks Wm L...

WEST ANDREWS DR INTERSECTS 3053 Mc Rae Floyd W 233-1811 3054 Butler Donald...

FACE'S FERRY RD INTERSECTS 3229 Coppedge John B III 237-0453 3301 Miller Ernest L Jr...

FACE'S FERRY RD INTERSECTS 3229 Coppedge John B III 237-0453 3301 Miller Ernest L Jr...

Vertical text on the left margin including phone numbers and names.

Vertical text on the right margin including phone numbers and names.

ATLANTA DAILY WORLD

"The Direct Medium to the Negro Market" (Founded August 5th, 1928) Published Every Morning Except Monday 145 Auburn Ave., N.E., Atlanta (30303) Phone 659-1110

MACK DR NW 1971

**Ballard's**  
 103 Peachtree St., N.E. W. W. Orr Doctors' Bldg. Baptist Professional Bldg. Sheffield Memorial Bldg.  
 DISPENSING OPTICIANS  
 Quality and Service Since 1905

1971  
 1970  
 1969  
 1968  
 1967  
 1966  
 1965  
 1964  
 1963  
 1962  
 1961  
 1960  
 1959  
 1958  
 1957  
 1956  
 1955  
 1954  
 1953  
 1952  
 1951  
 1950  
 1949  
 1948  
 1947  
 1946  
 1945  
 1944  
 1943  
 1942  
 1941  
 1940  
 1939  
 1938  
 1937  
 1936  
 1935  
 1934  
 1933  
 1932  
 1931  
 1930  
 1929  
 1928  
 1927  
 1926  
 1925  
 1924  
 1923  
 1922  
 1921  
 1920  
 1919  
 1918  
 1917  
 1916  
 1915  
 1914  
 1913  
 1912  
 1911  
 1910  
 1909  
 1908  
 1907  
 1906  
 1905  
 1904  
 1903  
 1902  
 1901  
 1900  
 1899  
 1898  
 1897  
 1896  
 1895  
 1894  
 1893  
 1892  
 1891  
 1890  
 1889  
 1888  
 1887  
 1886  
 1885  
 1884  
 1883  
 1882  
 1881  
 1880  
 1879  
 1878  
 1877  
 1876  
 1875  
 1874  
 1873  
 1872  
 1871  
 1870  
 1869  
 1868  
 1867  
 1866  
 1865  
 1864  
 1863  
 1862  
 1861  
 1860  
 1859  
 1858  
 1857  
 1856  
 1855  
 1854  
 1853  
 1852  
 1851  
 1850  
 1849  
 1848  
 1847  
 1846  
 1845  
 1844  
 1843  
 1842  
 1841  
 1840  
 1839  
 1838  
 1837  
 1836  
 1835  
 1834  
 1833  
 1832  
 1831  
 1830  
 1829  
 1828  
 1827  
 1826  
 1825  
 1824  
 1823  
 1822  
 1821  
 1820  
 1819  
 1818  
 1817  
 1816  
 1815  
 1814  
 1813  
 1812  
 1811  
 1810  
 1809  
 1808  
 1807  
 1806  
 1805  
 1804  
 1803  
 1802  
 1801  
 1800  
 1799  
 1798  
 1797  
 1796  
 1795  
 1794  
 1793  
 1792  
 1791  
 1790  
 1789  
 1788  
 1787  
 1786  
 1785  
 1784  
 1783  
 1782  
 1781  
 1780  
 1779  
 1778  
 1777  
 1776  
 1775  
 1774  
 1773  
 1772  
 1771  
 1770  
 1769  
 1768  
 1767  
 1766  
 1765  
 1764  
 1763  
 1762  
 1761  
 1760  
 1759  
 1758  
 1757  
 1756  
 1755  
 1754  
 1753  
 1752  
 1751  
 1750  
 1749  
 1748  
 1747  
 1746  
 1745  
 1744  
 1743  
 1742  
 1741  
 1740  
 1739  
 1738  
 1737  
 1736  
 1735  
 1734  
 1733  
 1732  
 1731  
 1730  
 1729  
 1728  
 1727  
 1726  
 1725  
 1724  
 1723  
 1722  
 1721  
 1720  
 1719  
 1718  
 1717  
 1716  
 1715  
 1714  
 1713  
 1712  
 1711  
 1710  
 1709  
 1708  
 1707  
 1706  
 1705  
 1704  
 1703  
 1702  
 1701  
 1700  
 1699  
 1698  
 1697  
 1696  
 1695  
 1694  
 1693  
 1692  
 1691  
 1690  
 1689  
 1688  
 1687  
 1686  
 1685  
 1684  
 1683  
 1682  
 1681  
 1680  
 1679  
 1678  
 1677  
 1676  
 1675  
 1674  
 1673  
 1672  
 1671  
 1670  
 1669  
 1668  
 1667  
 1666  
 1665  
 1664  
 1663  
 1662  
 1661  
 1660  
 1659  
 1658  
 1657  
 1656  
 1655  
 1654  
 1653  
 1652  
 1651  
 1650  
 1649  
 1648  
 1647  
 1646  
 1645  
 1644  
 1643  
 1642  
 1641  
 1640  
 1639  
 1638  
 1637  
 1636  
 1635  
 1634  
 1633  
 1632  
 1631  
 1630  
 1629  
 1628  
 1627  
 1626  
 1625  
 1624  
 1623  
 1622  
 1621  
 1620  
 1619  
 1618  
 1617  
 1616  
 1615  
 1614  
 1613  
 1612  
 1611  
 1610  
 1609  
 1608  
 1607  
 1606  
 1605  
 1604  
 1603  
 1602  
 1601  
 1600  
 1599  
 1598  
 1597  
 1596  
 1595  
 1594  
 1593  
 1592  
 1591  
 1590  
 1589  
 1588  
 1587  
 1586  
 1585  
 1584  
 1583  
 1582  
 1581  
 1580  
 1579  
 1578  
 1577  
 1576  
 1575  
 1574  
 1573  
 1572  
 1571  
 1570  
 1569  
 1568  
 1567  
 1566  
 1565  
 1564  
 1563  
 1562  
 1561  
 1560  
 1559  
 1558  
 1557  
 1556  
 1555  
 1554  
 1553  
 1552  
 1551  
 1550  
 1549  
 1548  
 1547  
 1546  
 1545  
 1544  
 1543  
 1542  
 1541  
 1540  
 1539  
 1538  
 1537  
 1536  
 1535  
 1534  
 1533  
 1532  
 1531  
 1530  
 1529  
 1528  
 1527  
 1526  
 1525  
 1524  
 1523  
 1522  
 1521  
 1520  
 1519  
 1518  
 1517  
 1516  
 1515  
 1514  
 1513  
 1512  
 1511  
 1510  
 1509  
 1508  
 1507  
 1506  
 1505  
 1504  
 1503  
 1502  
 1501  
 1500  
 1499  
 1498  
 1497  
 1496  
 1495  
 1494  
 1493  
 1492  
 1491  
 1490  
 1489  
 1488  
 1487  
 1486  
 1485  
 1484  
 1483  
 1482  
 1481  
 1480  
 1479  
 1478  
 1477  
 1476  
 1475  
 1474  
 1473  
 1472  
 1471  
 1470  
 1469  
 1468  
 1467  
 1466  
 1465  
 1464  
 1463  
 1462  
 1461  
 1460  
 1459  
 1458  
 1457  
 1456  
 1455  
 1454  
 1453  
 1452  
 1451  
 1450  
 1449  
 1448  
 1447  
 1446  
 1445  
 1444  
 1443  
 1442  
 1441  
 1440  
 1439  
 1438  
 1437  
 1436  
 1435  
 1434  
 1433  
 1432  
 1431  
 1430  
 1429  
 1428  
 1427  
 1426  
 1425  
 1424  
 1423  
 1422  
 1421  
 1420  
 1419  
 1418  
 1417  
 1416  
 1415  
 1414  
 1413  
 1412  
 1411  
 1410  
 1409  
 1408  
 1407  
 1406  
 1405  
 1404  
 1403  
 1402  
 1401  
 1400  
 1399  
 1398  
 1397  
 1396  
 1395  
 1394  
 1393  
 1392  
 1391  
 1390  
 1389  
 1388  
 1387  
 1386  
 1385  
 1384  
 1383  
 1382  
 1381  
 1380  
 1379  
 1378  
 1377  
 1376  
 1375  
 1374  
 1373  
 1372  
 1371  
 1370  
 1369  
 1368  
 1367  
 1366  
 1365  
 1364  
 1363  
 1362  
 1361  
 1360  
 1359  
 1358  
 1357  
 1356  
 1355  
 1354  
 1353  
 1352  
 1351  
 1350  
 1349  
 1348  
 1347  
 1346  
 1345  
 1344  
 1343  
 1342  
 1341  
 1340  
 1339  
 1338  
 1337  
 1336  
 1335  
 1334  
 1333  
 1332  
 1331  
 1330  
 1329  
 1328  
 1327  
 1326  
 1325  
 1324  
 1323  
 1322  
 1321  
 1320  
 1319  
 1318  
 1317  
 1316  
 1315  
 1314  
 1313  
 1312  
 1311  
 1310  
 1309  
 1308  
 1307  
 1306  
 1305  
 1304  
 1303  
 1302  
 1301  
 1300  
 1299  
 1298  
 1297  
 1296  
 1295  
 1294  
 1293  
 1292  
 1291  
 1290  
 1289  
 1288  
 1287  
 1286  
 1285  
 1284  
 1283  
 1282  
 1281  
 1280  
 1279  
 1278  
 1277  
 1276  
 1275  
 1274  
 1273  
 1272  
 1271  
 1270  
 1269  
 1268  
 1267  
 1266  
 1265  
 1264  
 1263  
 1262  
 1261  
 1260  
 1259  
 1258  
 1257  
 1256  
 1255  
 1254  
 1253  
 1252  
 1251  
 1250  
 1249  
 1248  
 1247  
 1246  
 1245  
 1244  
 1243  
 1242  
 1241  
 1240  
 1239  
 1238  
 1237  
 1236  
 1235  
 1234  
 1233  
 1232  
 1231  
 1230  
 1229  
 1228  
 1227  
 1226  
 1225  
 1224  
 1223  
 1222  
 1221  
 1220  
 1219  
 1218  
 1217  
 1216  
 1215  
 1214  
 1213  
 1212  
 1211  
 1210  
 1209  
 1208  
 1207  
 1206  
 1205  
 1204  
 1203  
 1202  
 1201  
 1200  
 1199  
 1198  
 1197  
 1196  
 1195  
 1194  
 1193  
 1192  
 1191  
 1190  
 1189  
 1188  
 1187  
 1186  
 1185  
 1184  
 1183  
 1182  
 1181  
 1180  
 1179  
 1178  
 1177  
 1176  
 1175  
 1174  
 1173  
 1172  
 1171  
 1170  
 1169  
 1168  
 1167  
 1166  
 1165  
 1164  
 1163  
 1162  
 1161  
 1160  
 1159  
 1158  
 1157  
 1156  
 1155  
 1154  
 1153  
 1152  
 1151  
 1150  
 1149  
 1148  
 1147  
 1146  
 1145  
 1144  
 1143  
 1142  
 1141  
 1140  
 1139  
 1138  
 1137  
 1136  
 1135  
 1134  
 1133  
 1132  
 1131  
 1130  
 1129  
 1128  
 1127  
 1126  
 1125  
 1124  
 1123  
 1122  
 1121  
 1120  
 1119  
 1118  
 1117  
 1116  
 1115  
 1114  
 1113  
 1112  
 1111  
 1110  
 1109  
 1108  
 1107  
 1106  
 1105  
 1104  
 1103  
 1102  
 1101  
 1100  
 1099  
 1098  
 1097  
 1096  
 1095  
 1094  
 1093  
 1092  
 1091  
 1090  
 1089  
 1088  
 1087  
 1086  
 1085  
 1084  
 1083  
 1082  
 1081  
 1080  
 1079  
 1078  
 1077  
 1076  
 1075  
 1074  
 1073  
 1072  
 1071  
 1070  
 1069  
 1068  
 1067  
 1066  
 1065  
 1064  
 1063  
 1062  
 1061  
 1060  
 1059  
 1058  
 1057  
 1056  
 1055  
 1054  
 1053  
 1052  
 1051  
 1050  
 1049  
 1048  
 1047  
 1046  
 1045  
 1044  
 1043  
 1042  
 1041  
 1040  
 1039  
 1038  
 1037  
 1036  
 1035  
 1034  
 1033  
 1032  
 1031  
 1030  
 1029  
 1028  
 1027  
 1026  
 1025  
 1024  
 1023  
 1022  
 1021  
 1020  
 1019  
 1018  
 1017  
 1016  
 1015  
 1014  
 1013  
 1012  
 1011  
 1010  
 1009  
 1008  
 1007  
 1006  
 1005  
 1004  
 1003  
 1002  
 1001  
 1000  
 999  
 998  
 997  
 996  
 995  
 994  
 993  
 992  
 991  
 990  
 989  
 988  
 987  
 986  
 985  
 984  
 983  
 982  
 981  
 980  
 979  
 978  
 977  
 976  
 975  
 974  
 973  
 972  
 971  
 970  
 969  
 968  
 967  
 966  
 965  
 964  
 963  
 962  
 961  
 960  
 959  
 958  
 957  
 956  
 955  
 954  
 953  
 952  
 951  
 950  
 949  
 948  
 947  
 946  
 945  
 944  
 943  
 942  
 941  
 940  
 939  
 938  
 937  
 936  
 935  
 934  
 933  
 932  
 931  
 930  
 929  
 928  
 927  
 926  
 925  
 924  
 923  
 922  
 921  
 920  
 919  
 918  
 917  
 916  
 915  
 914  
 913  
 912  
 911  
 910  
 909  
 908  
 907  
 906  
 905  
 904  
 903  
 902  
 901  
 900  
 899  
 898  
 897  
 896  
 895  
 894  
 893  
 892  
 891  
 890  
 889  
 888  
 887  
 886  
 885  
 884  
 883  
 882  
 881  
 880  
 879  
 878  
 877  
 876  
 875  
 874  
 873  
 872  
 871  
 870  
 869  
 868  
 867  
 866  
 865  
 864  
 863  
 862  
 861  
 860  
 859  
 858  
 857  
 856  
 855  
 854  
 853  
 852  
 851  
 850  
 849  
 848  
 847  
 846  
 845  
 844  
 843  
 842  
 841  
 840  
 839  
 838  
 837  
 836  
 835  
 834  
 833  
 832  
 831  
 830  
 829  
 828  
 827  
 826  
 825  
 824  
 823  
 822  
 821  
 820  
 819  
 818  
 817  
 816  
 815  
 814  
 813  
 812  
 811  
 810  
 809  
 808  
 807  
 806  
 805  
 804  
 803  
 802  
 801  
 800  
 799  
 798  
 797  
 796  
 795  
 794  
 793  
 792  
 791  
 790  
 789  
 788  
 787  
 786  
 785  
 784  
 783  
 782  
 781  
 780  
 779  
 778  
 777  
 776  
 775  
 774  
 773  
 772  
 771  
 770  
 769  
 768  
 767  
 766  
 765  
 764  
 763  
 762  
 761  
 760  
 759  
 758  
 757  
 756  
 755  
 754  
 753  
 752  
 751  
 750  
 749  
 748  
 747  
 746  
 745  
 744  
 743  
 742  
 741  
 740  
 739  
 738  
 737  
 736  
 735  
 734  
 733  
 732  
 731  
 730  
 729  
 728  
 727  
 726  
 725  
 724  
 723  
 722  
 721  
 720  
 719  
 718  
 717  
 716  
 715  
 714  
 713  
 712  
 711  
 710  
 709  
 708  
 707  
 706  
 705  
 704  
 703  
 702  
 701  
 700  
 699  
 698  
 697  
 696  
 695  
 694  
 693  
 692  
 691  
 690  
 689  
 688  
 687  
 686  
 685  
 684  
 683  
 682  
 681  
 680  
 679  
 678  
 677  
 676  
 675  
 674  
 673  
 672  
 671  
 670  
 669  
 668  
 667  
 666  
 665  
 664  
 663  
 662  
 661  
 660  
 659  
 658  
 657  
 656  
 655  
 654  
 653  
 652  
 651  
 650  
 649  
 648  
 647  
 646  
 645  
 644  
 643  
 642  
 641  
 640  
 639  
 638  
 637  
 636  
 635  
 634  
 633  
 632  
 631  
 630  
 629  
 628  
 627  
 626  
 625  
 624  
 623  
 622  
 621  
 620  
 619  
 618  
 617  
 616  
 615  
 614  
 613  
 612  
 611  
 610  
 609  
 608  
 607  
 606  
 605  
 604  
 603  
 602  
 601  
 600  
 599  
 598  
 597  
 596  
 595  
 594  
 593  
 592  
 591  
 590  
 589  
 588  
 587  
 586

# ALVIN DR NW 1965

**HOTEL GEORGIA**  
SVERRE ANDERSEN, Manager  
DINING AND MEETING ROOMS FOR 20 TO 1000 PERSONS  
AIR CONDITIONED TELEVISION FREE PARKING

659 Peachtree St. NE at Ponce de Leon Ave. Atlanta, 83 Telephone 872-6671



NEW CAR, USED CARS, TRUCKS, BUSES, RENTALS  
3664 PEACHTREE ROAD N.W. (BUCKHEAD) ATLANTA 5, GA. 237-1591

### ALTAVIEW DR SE—Contd

- 2723 Holloway Chas D @ 622-2974
- 2730 Wilson Edw F @ 622-6930
- 2731 Hendon Larry V @ 622-8718
- 2737 Woodie Harold @ MA7-1084
- 2744 Skolud Herbert W @ MA2-4951
- 2745 Sages Kinch T @ MA2-9077
- 2750 Waldon Richd L @ MA2-3097
- 2751 Chancey Allen L jr @
- 2759 Phillips Jas A @ MA2-3752
- 2760 Brown Jos D @ 622-8303
- 2765 Parker Ronald S @ MA2-0052
- 2766 Ridgeway W Everett @ MA2-6050
- 2772 Rowell Ira C @ MA7-8693
- 2773 Cavallari Louis @ MA2-3655
- 2780 Schwantes Atress T jr @ MA2-0126
- 2781 Wert Roger A @ 622-3637
- 2786 Kovaly Geo M @ 622-8303
- 2789 Hutchins Claude E @ MA7-0052
- 2792 Cooper Eddie C @ 622-3815
- 2799 Flournoy Walter R @ MA2-2627
- 2800 Patterson Annette D Mrs @ 627-6092
- 2807 Titshaw Lewis E @ 627-6378
- 2808 Bartlett Haywood R @ 622-3394
- 2816 Atkinson Emma M Mrs @ 627-2693
- 2818 Carter Blanton F @
- 2821 Holbrook Paul W @ 622-3405
- 2824 Kline Theo R @ 627-6818
- 2827 Whitely Billy R @ 627-3951
- 2832 Davis Roy-Neal @ 622-6595
- 2833 Jones Johnny L @ 627-0504
- 2839 Crenshaw Joseph D @ 627-7678
- 2842 Slagle Chas R @ 622-6826
- 2846 Roper Hugh L @ 622-9890
- 2851 Hall Joe @ 622-6581
- 2856 Launder Clyde E @ 622-8840
- 2857 Appligate Frank W @ 622-1779
- 2862 Colbert Floyd C @ 627-7419
- 2863 Chamblee Eug A @ 622-2295
- 2870 Hennings Waymon D @ 622-2947
- 2871 Gaines Ernest J jr @ Brown's Mill rd intersects

### ALTON RD NW (Haynes Manor)—

- From 473 Woodward way north Zone 05
- 2851 Privette Paul M Mrs @ 355-3746
- 2857 Young Jas B @ 355-3940
- 2873 Luce Corliss F jr @ 355-3935
- 2875 Deas Thornton M @ 355-2996
- 2876 Evans Mervin @ 355-2945
- 2877 Lenhardt Jas E @ 355-3894
- 2880 Jolley Fleming L @ 355-1592
- 2888 Brown Chas E @ 355-4291
- 2890 Mapp Rosalind Y Mrs @ 355-3047

### 239 ALVARADO TER SW—From 1634

- Beecher north and west, 1 west of Olympian dr Zone 10
- 1631 Hildreth Martha P Mrs 753-4943
- 1633 Grant J Herbert @ PL3-1926
- 1636 Odum Theo J @ PL5-3081
- 1641 Bethea Henry @ 755-1247
- 1642 Lassiter Cleo G Mrs @ PL3-4823
- Ragsdale Frances E Mrs nurse PL5-8007
- 1645 Peek Ancl C @ PL5-7138
- 1648 O'Shields Carlos @
- 1649 Ferguson Andrew J @ PL5-8936

### 165 ALTOONA PL SW—From 1454 Mims

- southeast Zone 14
- 211 Floyd Zephree C Mrs @ 755-8168
- 215 White Odis 755-7878
- 219 Fears Lula M @ 755-2412
- 221 Thomas Roscoe E jr @ PL5-5338
- 223 Warren Jos W @ PL5-7121
- 240 Tucker Leon @ PL5-5397
- 243 Little Hansford @ PL5-4037
- 246 Williams Lorell @ PL3-0723
- 247 Hates Ulysses @ 753-9650
- 250 Warner Walter @ 753-7050
- 251 Hale Douglas @ PL8-8978
- 255 Traylor Geo @ PL8-8738
- 258 Lucas Wm S @ PL8-2608
- 260 Moseley Bertha I Mrs @ PL8-5661
- 261 Miller Geo C @ PL8-6253
- Zone 10 West View av intersects
- 318 Key Bonnie M Mrs Hill Shelley
- 319a Happy Day Nursery PL3-5035
- 319b Gunnm Lucius E @
- 320 Hardy Herman W @ PL5-8506
- 323 Vacant

### 326 No Return

- 326 Missildins Chas E @ PL5-6838
- 329 Lovorn Lucile D Mrs @ PL3-0185
- 330 Gibson John E @ PL5-1397
- 335 Wynn Chas A @ 755-3114
- 336 Webb Dorothy M Mrs @ PL6-1186
- 339 Middleton McIver W @ PL3-7541
- 346 Bostwick Joe G @ PL5-8590
- 348 Ross James D 755-2962
- 349 Peole Elmer C @ pntnr PL5-4484
- Sells av intersects
- 350 Allen Jos B jr 755-1533
- 356 Cochran Grady G Mrs 9768
- 359 Moore Martha E 755-3313
- 360 Allen Roy W @ 755-2854
- 365 Helms Lloyd T @ PL5-2751
- 366 Matthews Wayne D @ PL3-8291
- 369 Ricks Wadley D @ PL3-1871
- 370 Hayes Wendell H @ PL3-8649
- 374 Stretch Chas C PL3-0963
- 375 Keevas Esther M Mrs @ PL3-8685
- 376 Hector Cecilia R Mrs @ PL3-4852
- 379 Collins Wm M @ 753-0154
- 380 Ramey Vera C Mrs @ PL3-7960
- 384 Turner James
- 385 Justus John H 755-4115
- 386 Scott Wm S @ 755-8266
- 389 Lewis Wm P
- 390 Williamson Jessie M Mrs @ PL3-1215
- Smith Frank E 759-3048
- 395 Lewis Robt E @ PL5-0213
- 396 Shelton Wm S @ PL5-2353
- Shelton Margt L photog
- 400 Ewell John K @ PL3-7971
- 405 Vacant
- 406 White Troy M @ Greenwich av intersects
- 415 Hall Alvin A @ PL3-4157
- rear Eastman Ronald H 755-2446
- 416 Klutz Robt H 755-8993
- 421 Lowe Clyde L Mrs PL3-2452
- 422 Turner Chas J @ PL3-0869
- 425 Bazkedale Eugie T PL3-2954
- Madden Hose B Mrs @ PL3-2954
- 426 Vacant
- 429a Vacant
- 429b Chastain Lois L Mrs
- 430 Lassiter Bertha C Mrs PL3-2036
- 494 White Emory 755-1978
- 435 Cross Ruth A Mrs 755-7047
- 436 Petty Earline Mrs
- 440 Davis Iva J Mrs @ PL3-2716
- 441 Smith Annie D Mrs @ PL5-4682
- 444 Johnston W Knox @ PL3-6854

### 1720 Roberts Pierce J @ PL5-1360

- 1730 Cox Meredith D @ PL3-8716
- 1734 Chevington Richd S @ PL5-8909
- 1738 Schneider Wm M @ PL3-1425
- 1739 Youmans Raymond J @ PL3-8420
- 1744 Burke Wm A @ 753-4783
- 1745 Rumbley T Glenn @ PL3-0178
- 1746 Denisar Bernard J @ 753-0162
- 1749 Ergle David H @ PL3-9561
- 1754 Rutson Jas S @ PL3-2807
- 1755 Stovall Hoke L @ PL5-1792
- 1756 Anderson Hubert C @ PL5-8153
- 1759 Guy Lawrence E @ 755-8081
- 1764 Crawford Evelyn O Mrs @ PL5-8753
- 1765 Lanier Willis E @ PL5-3574
- 1766 Hill Courtney @ PL3-7149
- 1769 No Return
- 1774 Warneke Harry A @
- 1775 Delay Jas R @ PL3-3176
- 1776 Wood Jerry M @ 753-4260
- 1783 Smith Elmer R jr @ 844-4823
- 1788 Floyd Henry H @ PL5-9985
- 1794 Arrington J Douglas @ 755-3717
- 1795 Bennett Chas S @ 758-7363
- 1797 Young Allan K 758-5122
- 1798 McCue Bertie B Mrs @ PL5-3339
- 1804 Campbell Jas E @ 755-6206
- 1809 Thomas Chas M jr @ PL5-1321
- S Gordon intersects

### 444 ALVERSTONE DR SE—From 3863

- Kenway dr west (Hapeville Ga Po) Zone 31
- 325-34 Vacant
- 333 Garner Charlie @ 786-1019
- 334 Vacant
- 340 Holliday Jas M @ 766-1750
- 345 Watkins Glover P 761-9268
- 346 Nix Grover E @ 767-4082
- 351 Vacant
- 352 Reyes Robt @
- 357 Hicks Jesse H @ 766-7056
- 358 Porter Herman @ 767-5369
- 363 Barrett Paul J @ 761-0492
- 364 Gaston Homer L @ 761-2718
- 369 Healy James J @ 767-0072
- 370-78 Vacant
- 375 Biles Jack B @
- 381 Stone Patk C
- 382 Clark Billy C 761-8782
- 387 Meads Walter S
- 388 White Calvin A @ 766-1315
- 393 Long Louis A @ 761-8634
- 394 Philway Wm J @
- 399 No Return
- 400 Moore James H @
- 405 No Return
- 406 Goodard Calvin P @
- 412 Starret Guy R @ 767-8041
- 415 Avers Travis E @ 767-3479
- 418 Clay Chas R @ 767-2354
- 421 Henry Judas H @ 756-5769
- 424 McConnell Thos E @ 761-7158
- 427 Edge Wm C @ 766-8794
- 438 Driggers Athel @ 767-2488

### 369 ALVIN DR NW—From Bolton rd

- north Zone 31
- 875 Vacant
- 883 Carroll Hattie @
- 884 Jones Lewis @ 799-1200
- rear Bradford Timothy
- 886 Wingo Joseph E
- 887 Robinson James M @
- 888 SILuke A M E Ch
- 890 Freeman Blanch E 794-2815

### 349 ALVIN DR NW (Carey Park)—From

- 1203 Hollywood rd northeast Zone 18
- 2180 Hollis Berry L
- rear Clayton Jerry
- 2184 Burson Albert W @ bldg contr 579-5510
- 2188 Spivey Olin D @ SY4-2880
- rear Huey Wm
- 2192 Little Lee
- 2228 Shropson Wesley G
- 2238 Carpenter Oley C Mrs @
- 2241 Morgan Jack H @ 794-1058
- White Oak av intersects
- 2248 Morgan Henry A @ 799-8879
- 2257 Bailey James @
- 2263 Pittman Ott H Mrs @
- 2260 Samples Larry 799-1538
- rear Vacant
- Sizemore av begins
- 2268 Alvin Dr Bpt Ch
- 2264a Shierling Lindy E
- 2264b Burge Larry D
- 2264c Clayton Rev L

### 2284d Moore Richd E

- 2285 Murphy Roscoe F @ SY4-2101
- Sizemore av ends
- 2319 Sluder Gertrude F Mrs @ 784-4398
- rear Clayton Cash E Mrs
- Gan Club rd intersects
- Zone 15
- 220-332 Village Apts
- 220 Apartments
- 1 Weaver Mary A
- 2 Cox Ernest A 622-7826
- 3 Hayes Eug
- 4 Titshaw Lewis E jr 622-1382
- 221-335 Village Apts
- 221 Apartments
- 1 Morris Lois Mrs
- 2 Sykes Louise B Mrs
- 3 Reid Jennal S 622-6908
- 4 Puckett Lancy E 627-8898
- 227 Apartments
- 1 Pursell John W 622-6850
- 2 Oliver Rufus L
- 3 Green Joseph D
- 4 Adams J M
- 232 Apartments
- 1 Davis Chas L 627-6083
- 2 Dickson Wilma
- 3 Adams Rubt
- 4 Mobley Ralph II 627-1551
- 233 Apartments
- 1 Freeman Ray L
- 2 Lee Gladys M Mrs 627-5628
- 3 Clark Robt W
- 4 Robt Mary G Mrs 627-7429
- 24 Apartments
- 5 Smith Jacqueline D Mrs
- 6 Rayburn Frank E 622-9168
- 7 Pruitt Chas A
- 8 Tollson Virgil F 622-0974
- 241 Apartments
- 1 Steele Reuben C 627-4228
- 2 Easter Wm S
- 3 Hurston Harris
- 4 Backus Nativia J Mrs 627-6840
- 257 Apartments
- 1 Forsyth E R
- 2 Baker Bobby
- 3 Moses Richd
- 4 Moses Jimmy J
- 266 Apartments
- 1 Browning Glenn 622-4746
- 2 Duncan Johnny C 622-4078
- 3 Morris Dorothy E Mrs 627-0477
- 4 South H H 622-8934
- 274 Apartments
- 1 Thwaites Jack T 627-9771
- 2 Rinehart W Roy 622-6092
- 3 Bradford Louis W
- 4 Smallwood Norman O 622-6096
- 275 Apartments
- 1 Speltz Carlton E 622-6927
- 2 Jones Larry E
- 3 McInlyre Hood 627-5090
- 4 Lindsey Eug H
- 287 Apartments
- 1 Piercy J D
- 2 Dinsdale W D
- 3 Sullivan David L
- 4 Alcheseo Leary V
- 288 Apartments
- 1 Vacant
- 2 Sanders Don W
- 3 Hembree Richd
- 4 Puckett Otis R
- 297 Apartments
- 1 Chandler L Royce 622-0449
- 2 Borek John M jr 622-4768
- 3 Jones Joyce M 627-6763
- 4 No Return
- 800 Apartments
- 1 Holbrook Annotte B Mrs MA7-0225
- 2 Vacant
- 3 Caylor A C
- 4 Ross Louis jr
- 308 Apartments
- 1 Spivey LeNoir Mrs 622-5086
- 2 Yarnell Eug
- 3 Payne A G
- 4 Sheriff Howard T
- 311 Apartments
- 1 Mulkey Donald
- 2 Ratliff James R
- 3 Stanley Do. 627-5093
- 4 Spivey Johnny H 622-0003
- 322 Apartments
- 1 Puckett Robt L 627-4365
- 2 Fowler Hanna P Mrs
- 3 Barber Josephine Mrs
- 4 Dowdy Elohis Mrs 627-2587
- 323 Apartments
- 1 Knight Dan M

196  
360 Wtl  
On No  
Ph

ALMAL DR  
2 Field  
3 Sade  
4 Fern  
532 App  
5 Grest  
6 Durde  
7 Hock  
8 Mowe  
935 App  
1 Young  
2 Flipp  
3 MCPH  
4 Wind  
Pryor rd  
555-647  
365 App  
1 Vacua  
2 Patte  
3 No R  
4 Pope  
5 Hock  
6 Stanl  
7 Tack  
8 Sargt  
9 Meak  
10 Moc  
11 Hen  
12 Was  
156 Eps  
311 App  
1 Jenk  
2 Thon  
3 Chan  
4 Yate  
5 Hile  
6 Smith  
7 Mill  
8 Harn  
922 No  
277 App  
1 Bow  
2 Tabu  
3 Yark  
4 Coch  
5 Lane  
6 With  
7 Usty  
8 Artt  
9 Hu  
11 De  
12 Ne  
13 Kas  
380-684  
V  
V  
V  
381 AP  
1 Kno  
2 Fab  
3 Bri  
4 Bud  
5 Fra  
6 Bro  
7 Lec  
8 Coc  
9 Lay  
10 De  
11 Oc  
12 Ve  
13 Ben  
100 Vi  
113 Vi  
119 Aj  
1 Go  
2 Sat  
3 Bri  
4 Ol  
493 A  
1 Ne  
2 La  
3 Sa  
4 Cr  
5 Wa  
6 Ha  
7 Ben  
437 A  
1 Hi  
2 Ov  
3 Sh  
4 De  
5 Ki  
6 Hi  
7 Sv  
8 Br  
447 I  
1 H  
2 E  
3 E  
4 V  
5 G  
6 N

The Atlanta Journal AND THE ATLANTA CONSTITUTION

**WANT-ADS GET RESULTS . . . DIAL 523-3636 TODAY**

# GUN CLUB RD NW 1965

**SVERRE ANDERSEN, Manager**  
**DINING AND MEETING ROOMS FOR 20 TO 1000 PERSONS**  
**AIR CONDITIONED TELEVISION FREE PARKING**  
**659 Peachtree St. NE at Ponce de Leon Ave. Atlanta, 83 Telephone 872-6671**

**1965**  
**On No:**  
**Ph:**

**TABER PONTIAC, INC.**  
 YOUR BUCKHEAD PONTIAC-TEMPEST DEALER  
 NEW CARS, USED CARS, PARTS AND SERVICE  
 ATLANTA 5, GA.  
 3661 PEACHTREE ROAD N.W. (BUCKHEAD)




**ASS  
 FURNITURE  
 COMPANY**

★  
**HOME  
 FURNISHINGS**

142-150  
 Mitchell St.  
 S. W.  
 Atlanta 2, Ga.  
 Tel.  
 MUrray 8-5123

BRANCHES:  
 1757  
 Washington  
 Ave.,  
 East Point, Ga.  
 Tel.  
 761-8466

1243  
 Main St.  
 Forest Park,  
 Ga.  
 Tel.  
 366-5440

**GRIFFIN NW—Contd**

526 Thornton Fleming @ JA5-0085  
 526(2) Vacant  
 527 Green Anna C Mrs @ JA5-4189  
 533 Griffin Street Cash Gro  
 523-5158

538 Williams Linda W Mrs @  
 JA5-1151

541 Apartments  
 1 Bohannon Octavus S Mrs 523-8149  
 2 Collier L E  
 3 Bray Louis H  
 4 Vacant  
 5 Baldwin Ralph  
 6 Paul Willie C 524-7092  
 7 Lindsey Clifford C JA5-8136  
 8 Harpe Willie A Mrs  
**Maldrum Intersects**  
 545 Walker Lortine S Mrs @ 523-0357  
 546 Johnson Silas @ JA3-6419  
 547 Brown John  
 548 Clemons S Emma Mrs 524-2148  
 551 Stroger Mattie T Mrs @  
 JA5-5172

**Griffin Street Dressing Club  
 Apartments**  
 1 Ryals Rosena H Mrs  
 2 Rendon Rochelle E Mrs 523-3964  
 3 Redding Paul  
 4 Simmons Geo H 524-8738  
 5 Morton Artis  
 6 Revis Hazel E 523-5167

**Street Intersects**  
 553 Wallace Nelson JA4-0307  
 556 Harris Claudia T Mrs @  
 524-8136  
 559 Lyman Ida E Mrs @ JA3-2653  
 560 Collins Jesse

**North av Intersects**  
 569 Gooden Pearl Mrs  
 570 Smith Cath R Mrs  
 573 Smith Eddie Jr 525-5842  
 574 Graham Clyde @ JA4-3802  
 575 Vacant  
 577 Longino Ernest H JA4-8151  
 578 Maxey Carlisle @ 524-0934  
 580 Lawrence Morris @ 524-8024  
 580½ Turner Edw  
 581 Vacant  
 583 Jackson Emory  
 584 Apartments  
 1 Edwards Jerry J Rev 523-4989  
 2 Reid Walter B 524-4160  
 3 No Return  
 4 Proctor Timothy 523-7021  
 5 Byrd Kenneth L  
 585 Jackson Sarah A  
 6 King Hattie L  
 587 Williams Willie  
**D'Alvigny Intersects**  
 592 Ingram Jack @ JA5-3034  
 594 Smith Johnnie M Mrs @  
 596 Jackson Robert @ JA5-7973  
 598 Nash Angeline H Mrs @  
 JA5-4177

603 Bowens Theophtis  
 604 Stamps Bingham @ JA4-4776  
 606a Peck Nalocia @ JA2-9449  
 605 Freeman Willie A 525-3955  
 607 Jackson Nellie L Mrs  
 609 Ward Fleming 523-3052

**Pelham Intersects**  
 615 Apartments  
 1 Williams W James  
 2 Lundy Arnie C Mrs  
 3 Rose Carrie C Mrs  
 4 Vacant  
 5 Banks Johnny  
 6 Walker James  
 7 Vacant  
 8 Stevens Beattie L  
 9 Roach Tommie L  
 10 Smith Sam  
 616 Apartments  
 1 Fannin Linsey Jr TR5-2376  
 2 Williams Eddie B Mrs 872-7879  
 3 Thornton Win T  
 4 Kendrick Waddell  
 5 Ross Marvin TR2-3172  
 6 Mitchell Robt D 875-1995  
 7 Henderson Waymon Jr  
 8 Ellis Walker 876-2158  
 817 Dawson Ruby A Mrs @ 872-6278  
 819 Jordan Elma N Mrs @  
 620 Quartlebaum Erwin  
 623 Apartments  
 1 Roberts Josephine H Mrs  
 2 Fortson Felton F  
 3 Tolson Willie L  
 4 Lloyd Jesse R  
 5 Rogers LeRoy Rev 873-1180  
 624 Flournoy Clara P Mrs @  
 TR5-2730  
 629 Watkins Otto E @ TR2-7095  
 ter Long Johnny  
 630c Vacant  
 630b Jackson Sally H Mrs

633 Thomas Bertha W Mrs @  
 874-1524  
 634 Griffin Edna E Mrs 873-3455  
 637 Davis Troy L @  
**Fox Intersects**  
 643 Brown Jas E @ TR4-4185  
 rear Vacant  
 646 Buford Carlton @ TR6-8657  
 649 Brown Lenora W Jr  
 650 Proctor Elta B Mrs @ TR6-0552  
 651 Mitchell Annie J Mrs  
 657 Brooks Jack H @ 872-6008  
 658 Gresham Charlie  
 Moody Will  
 659 Watts Mattie B Mrs @ 872-4372  
 666 Smith Mattie P Mrs @ TR6-7950  
 668 Stokes Marie restr  
 Apartments  
 1-4 Vacant  
**Bankhead av Intersects**  
 692 Vacant  
 702 Toler Jerry L @ 873-5133  
 702 Wersham W F @ 872-6330  
**AB&CCR overpass  
 ACL crosses  
 Wheeler Intersects**  
**Bedford begins**  
 751 Baggett Robt C 876-7124  
 755 Jones Ben S 878-4835  
 757 Stratford Ruby Mrs  
 760 Dotson Howard B 872-3218  
 761 Davis Harold E  
 763 Walls Jennie W Mrs @ 878-6086  
 764 Stewart Frank D @ 875-2186  
 765 Lytton Henry O @ TR6-4428  
 767 Dixon May A Mrs @  
 799 McIntyre Ralph L

**Jefferson Intersects**  
 800 Ehringer Geo W 876-0562  
**W Echo Intersects**

**GRIGGS NW—From 560 Foundry  
 north**  
 Zone 14  
 171 Thomas Mary C Mrs JA3-5419  
 173 Gregg John H JA3-2995  
 173½ Orr Lizzie Mrs 524-8194  
 177 Handy Maybelle  
 177½ Madden Fannie M Mrs 525-2413  
 181 Jordin Gertrude C Mrs  
 181½ Phillips Robt A 525-7752  
 183 Boozer Aaron  
 183½ Wilkins Willie  
 187 Coggins Marie D Mrs  
 187½ Davis Leona Mrs JA4-2755  
 191 Fambro Clara  
 191½ Wheeler Primus 888-1584  
 195 Cladwell Hattie S Mrs  
 195½ Stovall Wymon JA3-6700

**GROVE PARK PL NW (Grove Park)—  
 From 787 Francis pl west, 2  
 north of Bankhead av**  
 Zone 18  
 3 Vacant  
 5 Vacant  
 9 Rennings Steph W @ 709-7471  
 11 Parker Delvin @ 709-1013  
**Francis pl Intersects**  
 14 Davis Moses Jr @ 794-2866  
 16 Ward Norman A 794-8371  
 17 Williams Geo @ 794-8372  
 19 Johnson Ira B @ 799-6054  
 20 Ellenburg H B  
 21 Head Charles L @  
 22 Cook Jos T SY4-2754  
 23-25 Vacant  
 24 Cloud Carl E @ 794-6956  
 25 Vacant  
 28 Cloud John F Jr @ 794-7841  
**Hortense way ends**  
 30 ter Vacant  
 33 Bogozan Philip @ SY4-7979  
 39 Quick Mollie A @ bill poster  
 40 Headrick James A @ bill poster  
 794-1211  
 42 Rucker Estelle V Mrs  
 rear Garmon Calvin  
 46 Treynnam Jas L @ SY4-4646  
 Slayton Dwight  
 Irwin Roy B

**Edwin Intersects**

**GROVELAND AV NW—From Trabert  
 av north, 1 west of Pine**  
 Zone 09  
 1475 Marshall Jos W @ 874-3106  
 1479 Kimberley Sherman E Jr @  
 875-1834  
 1480 Mobley Myrtle R Mrs @ 87  
 875-6197  
 1486 Wallace Malcolm P @ TR6-8374  
 1490 Carson Chas A @ TR3-9458

**GUN CLUB RD NW—From 980 Holly-  
 wood rd north**  
 Zone 18  
**Hollywood rd Intersects**  
 990 No Return  
 1005 Estes John A @ 794-0613  
 1006 Strickland Maude F Mrs @  
 1025 Wade Lawrence G 799-1974  
 1025 Wade Herbert F  
**Hollywood rd Intersects**  
 1040 Lovells Arlin L 794-4750  
 1041 Plunkett Bertha C Mrs @  
 794-3980  
 1047 Badley John T @ 794-3195  
 1050 Freeman Edgar C 794-3138  
 1093 Dennis Herbert D 799-8419  
 1100 Eutrekkin Alvin C  
 1105 Potato Jerry C  
 rear Sparks Mary K Mrs 799-8087  
 1106 Powell Wayne  
 1131 Kent Alvin W @ 799-5517  
 Kent's Garage auto repr  
 799-5517

**Ruth Intersects**  
 1145 Brown Jack M 799-6088  
 1149 Bridges Robt W 794-5512  
 1157 Worsham James W  
 1157 Turner Howard J  
 1170 Ford Thos C @ 794-7769  
**Club ends**  
 1175 Vacant  
 1178 Green Bobby J  
 1178 Bridges Robt W 794-4895  
 1182 Eason Ada V Mrs @ 764-2051  
 1188 Fugh William L 794-7229  
 1200 Daniel Getar A @ live stock dir  
 1218 Vacant  
**Alvin dr Intersects**

**Alvin dr Intersects**  
 1272 Walters Eddie L Rev @  
 SY4-3693  
 1273 Skhauer Grover T @ SY4-0437  
 ter Skhauer Loneta E Mrs  
 1286 Harmon Jim H @ 794-4256  
 1288 Merritt Jos L @ 794-1487  
 1318 Harmon W Thos @ SY4-2869  
 1328 Vacant  
 1329-37 Vacant  
 1341 Terry Cliff D @ 799-1065  
 1345 Reynolds Addie C Mrs @  
 794-2724  
 1348 Southard Ray H  
 1355 Harbin Braetun O @ SY4-4441  
 Simpson intersects  
 1409 Waldrop Hazel G Mrs  
 rear Glines Jesse B  
 1410 Camp John T  
 rear Wallace O

1511 Cell Fannie MCA Mrs @  
 rear Johnson Gaines M @  
 Prince Sophie H Mrs  
 Heath Becky J  
 1412 Burrell Herman G 794-6522  
 1420 Hutchins Rondal L  
 ter Vacant  
 1430 Bennett J Ray 794-7789  
 rear Thomson Laura P Mrs  
 794-6806  
 1432 Barber Luther G @ SY4-8015  
 1435 Nelson Wm T 794-0101  
 1437 Hughes Jos S Jr @ 794-6124  
 1438 Webb L M 799-3670  
 1471 Barclay C Lucille Mrs @  
 794-0481  
 1487 Kitchens Minnie T Mrs @  
 794-8663  
 1489 Blackenship Wilburn @  
 SY4-2574

**GUNBY SE—From 635 Edgewood av  
 south**  
 Zone 12  
 32 Jackson Rosie Mrs 525-0132

**GUNBY PL SE—From 32 Gunby east  
 Zone 12**  
 3 Russell Sam Jr  
 7 Bates Mattie S Mrs JA2-6091  
 9-11 Vacant  
 13 English Willie J JA2-9002

**GUYTON NW—From 727 Marietta  
 north**  
 Zone 13  
**Oxford Intersects**  
 679 Dunn Harold B  
 685 Turner Newell H @ JA2-7831  
 686 Vacant  
 688 Williams Alf L  
 Williams Mary L babysitter  
 691 Cain Ben F

**3d Intersects**  
 720 Hunter Otis @ JA1-1258  
 724 McNaair Henry W @ 524-8572  
 McNaair's Beauty Shop  
 731 Dean Jos T  
 Brown Acey

**4th Intersects**

**HAAS AV SE—From 1337 Memorial  
 dr south**  
 Zone 16  
 217 Doker Paul J  
 238 Hall Christine 523-5723  
 239 Lewis Isabelle F Mrs @  
 524-6950  
 342 Duggans Marie  
 243 Vacant  
 249 Brock Tommy @  
 250 Wilborn Geo W  
 252 Jackson Arth @ 523-5460  
 255 Still Pauline B Mrs 524-8287  
 256 Smith John E @ 523-5202  
 260 Hollins Geo @  
 263 McCuean Robt T @ MUB-6821  
 264 White Fannie M @ 525-9945  
 265 Thornton Fred @  
 rear Vacant  
 270 Banks Frances M Mrs @  
 524-7298  
 271 Mercer Mary F Mrs @  
 Lawrence Georgia A Mrs  
 524-4139  
 274 Dallas Knight jr  
 Thompson Eug  
 275 Lumpkin James @ 523-3364  
 Scott Blanton  
 280 Preston Rogers @ 524-1170

**Freeway Intersects**  
 303 Chamberland Dan  
 307 Sanders Era C Mrs 523-1967  
 314 Peterson Zebulon V @ JA5-2165  
**McPherson av Intersects**  
 357 McCullers Porter W Jr @  
 MUB-3143  
 358 Hamilton Myrtle M Mrs @  
 JA5-6371  
 363 Mitchell M Estelle @ JA3-6766  
 364 Smith Glenn W 523-4424  
 370 Bestner Ethel C Mrs @  
 JA3-0845  
 371 Kenady Wm T @ 525-4412  
 374 Vincent Ethel C Mrs JA5-0186  
**Oak Grove av Intersects**  
 380 Adair Elmar @ 524-6952  
 381 Strickland Howard V @ JA5-2903  
 385 Kees Ruby J @ MUB-2044  
 387 Mays Chas L @ MUB-5365  
 392 Dempsey Peter D 525-1394  
 Brazell O D

**Metropolitan av Intersects**  
 429 White Wm M @ MUB-5144  
 438 Rowland Chas E @ MUB-2983  
 Rowland C E contr bldg  
 MUB-2385  
 434 Pruett Thos S 521-3578  
 441 Head Ellie S Mrs @ MUB-1891  
 442 Barnett Minnie M Mrs MUB-1233  
 448 Casey Earl B @ JA3-6347  
 453 Shelton Curtis 525-5108  
 Swick Robt M  
 454 Sims Olive Mrs  
 Adams Robt C 524-0924  
 458 Pittman Anna O Mrs @  
 Jackson Mae Mrs 523-7449  
 464 Hall Etzel D  
 Bassant Mattie Mrs  
 465 Knox Pauline C Mrs @ MUB-3121  
 468 Shockley Ludie T Mrs @  
 525-8840  
 474 Harris Wm J 524-7062  
 489 Harrison Thos L 525-0387  
 486 George Frank W @ JA4-3557

**HABERSHAM RD NE—A Continuation  
 of Habersham rd NW From Roswell  
 rd east**  
 Zone 05  
 13 Habersham Court Apts 233-6195  
 A1 Smith H McNaair 233-7369  
 A2 Vacant  
 A3 Moore Nell Mrs 237-1873  
 A4 Mallin Seymour Y 237-4502  
 A5 Wood Francis D  
 A6 Murchison Edw A D 233-6373  
 A7 Vacant  
 A8 Lamar Kath K  
 A9 Phelps Wm J 231-2156  
 A10 Copeland John A III 233-9802  
 A11 Harris Sam K  
 A12 Vacant  
 A13 Hooper Chas E 233-6586  
 A14 Handley Marvin A III 233-3886  
 A15 Vacant  
 A16 Shuman Elton W 233-3383  
 A17 Thurman E E 232-5034

**HABERSHAM**  
 359 WIL  
 On No:  
 Ph:

360 Boy  
 366 Pax  
 370 Sew  
 381 Hill

**West West**  
 230 Bar  
 240 Wyl  
 250 Ryt  
 260 Mo

264 Ma  
 217 Poi  
 218 Poi  
 220 Dav  
 230 Ed  
 243 Th  
 253 Str

380 Boy  
 386 Pax  
 390 Sew  
 381 Hill

**West West**  
 230 Bar  
 240 Wyl  
 250 Ryt  
 260 Mo

264 Ma  
 217 Poi  
 218 Poi  
 220 Dav  
 230 Ed  
 243 Th  
 253 Str

**The Atlanta Journal**  
 AND  
**THE ATLANTA CONSTITUTION**

**WANT-ADS GET RESULTS . . .  
 DIAL 523-3636 TODAY**

MACK DR NW 1965

CAPITAL AUTOMOBILE CO.

WHEEL ALIGNMENT WRECK REPAIRERS - BRAKE SERVICE 796 West Peachtree St., N. W., Opposite Biltmore Hotel

Atlanta 8

CARBURETOR AND IGNITION LUBRICATION - PAINTING Telephone 675-1661

DRAPER-OWENS CO.

REPAIRERS

Commercial Leases Property Management Residential Sales Commercial Sales Insurance Loans

521 Grant Bldg. Broad NW Atlanta 3 Phone 522-9511

FREE LISTS SELLING Grizzard Advertising Inc. Largest Direct Mail Advertising Agency in the South 347 West Peachtree, NW Atlanta, 30308 TEL 523-8441

LYRIC CT SE - Contd 280 Duke Horace @ 766-0372 285 Bailey Robt jr @ 761-4143 286 Swin Bag @ 761-3625 271 Davis Geo B @ 761-2575 275 Arnold Malcolm @ 761-2825 278 Beavers Willie D @ 766-0328 344 LYRIC LA SE - From 200 Celeste dr south 1 west of Gilbert rd (Hapeville Ga, PO) 3791 Pace Murphy jr @ 3805 Vacant 3811 Brown Henry C @ 761-4165 3812 White Cleveland @ 3817 Kempton Jay L @ 3820 Johnston Leonard @ 766-4077 3823 McKnight Geo @ 761-4487 3826 Cauty Julius @ 766-5824 3829 Brown Nathl @ 767-3092 3832 Blalock Willie T @ 3835 Charles Moses @ 3836 Lyric dr begins 3842 Griffin Ira @ 3843 Philpot Clifford @ 3848 Harris Joe jr @ 761-8508 3849 Dixon Willie @ 766-3719 3850 Morris Jimmy W @ 766-3770 3857 Swanson Chas @ 766-3992

LYRIC WAY NW - From 2725 Crescendo dr south Zone 18 597 Barkadala Everett @ 794-9016 592 Morris Alonzo @ 794-9440 593 Dunnville Wm D @ 579-5487 599 Glass Edgar @ 799-5590 600 Vines Albert @ 794-0097 605 Amos Chas R @ 799-6298 608 Willis Geo @ 794-7274 611 Clements Lamar @ 799-1757 612 Porter Emmitt @ 794-1769 613 Charles Moses @ 624 Whaley Chambers @ 625 Tripler Jas C @ 794-7881 631 Hudson Jas jr @ 637 Smith Robt @ 766-1277 643 Strickland Walter S @ 799-1132 649 Jackson Chas H @ 794-2040 650 Whitlock Walter @ 799-1631 655 Palmer Jack @ 656 Ghelston Geo @ 794-9054 667 McMichael Eddie jr @ 794-7773 668 Harper Robt @ 799-1693 673 Williams Roy @ 794-0886 674 Ivey Jimmie @ 799-1798

LYTLE AV SE - From Faith av south, 3 west of Moreland av Zone 16 444 Rumney Theo E 524-8390 445 Wise Walter B 446 Kyle Bob M 450 Meloy Ellis R Mrs @ 521-2704 450 Vacant 451 Bowen Jas H @ 521-2753 454 Leathers H Frank jr @ JA3-3273 454 Vacant 455 Howell John H @ MU8-8807 458 Shaver Owen A @ 523-5710 459 Wheat Arth B @ 462 Barton Wm R @ MU8-3875 463 Leathers Wm D @ JA3-5748 465 Rogers Carroll A @ 523-5336 467 Duncan Curtis 521-2492 Thompson Wm O 525-5886 473 Smith Dewey N @ 688-4849 474 Gee Wing Y @ MUB-2418 476 Johnson F Crawford @ JA3-9556 477 Bowen Wm J 523-2057 481 Stehman Cla D Mrs @ JA5-4370 482 Kee Harvey E JA3-6782 486 Osborne Eliz G Mrs @ JA5-5255 487 Nash John T @ JA5-6107

MACAW NW - From 1904 Whittier av east (and West 1/2 blk), 1 west of Parrott av Zone 18 2884 Edwards Wm C @ 574-4853 2885 Gower Charlie W @ 793-5014 2891 Hiles Theo C @ 574-4920 2896 Hales Harold R @ 574-3133 2897 Gazaway Jas C @ 794-8934 2902 Pope Earl H 799-6302 2903 Price Boyd T @ 574-4294 Price Guy L @ 574-6831 2924 Turner Roy H @ 574-2278 2925 Newton John C @ 574-5156 2930 Pruitt Beulah M Mrs @ 794-2332 2931 Moore Cecil T @ 794-7137

MACEDONIA RD SE - From 3016 Gilbert rd east, 1 south of Humphries dr Zone 15 324 Darden Wm H @ 330 Marley Vernon L @ 566-9315 335 Jenkins Jerald M @ 366-7130 336 Drake Clarence L @ 366-9446 341 Jones Wm L @ 368-8843 342 Williams Henry K @ 366-8215 366 Holbrook Arth L @ 367 Speer J Alton @ 366-8626 373 Bearden Raymond C @ 361-3915 374 Harris Charlie A @ 366-9136 379 McManus Robt F @ 366-9136 380 Stusak Richd G @ 366-9137 385 McKee Presley J @ 366-8640 386 Butler Robert H @ 366-0436 384 McMahon Andrew H @ 389 Howell Minnie S Sch 361-5484 Brown's Mill rd intersects Jonesboro rd intersects 400 Clark Terrell E @ 569-0818 408 Williams Robt G @ 567-0046 416 Clark Richd Y @ 366-9834 422 Monroe Clarence S @ 368-5257 426 Mullis Wallace R @ Belgrade pl intersects 428 Hogan Alton M @ 470 Harper Jas T 361-4232

MACK DR NW - From 1300 Gun Club rd east, 1 northwest of Alvin dr Zone 18 2138 McGee Wm J 799-7149 2135 McGee Jesse F 2151 Melton Lois F 2171 Carson Claude @ 574-2596 2181 Day Jas A @ 574-8052 2182 Westbrook Mabel A Mrs @ 574-6910 2195 Vacant 2205 Presley Ernest L 794-1463 2209 Powell David E 794-8442

MACKENZIE DR NE - From 494 Highland av north Zone 12 266 Apartments 1 Erwin Ben F 688-5688 2 Murdoch Lance 3 McGee Robt 4 Scott Hensley JA5-8029 5 Carter Alton C 6 Jackson Ernest 270 Apartments 1 Thomas Nancy T Mrs JA4-7266 2 Williams Lorena Mrs 3 Oliver Lula M Mrs 688-0362 4-5 Vacant 6 Keston Henry C 588-7481 274 Apartments 1 McKibben Madeline 583-6405 2 Butler Dollie H Mrs 532-9818 3 Menefee Essie C Mrs 522-9818 4 Matthews Virginia Mrs 5 Wilson Chas F JA1-1381 6 Harris Robt L 522-0839 275 Apartments 1 Walzen Annie M 2 Fitzgerald Clemon 3 Long Herman JA5-4813 4 Mack Roy rear Apartments 1 Wells Chas 2 No Return 3 Heard Emory E 4 Thomas John W 5 Robinson Helen T Mrs 6 Bromer Jas T 277 Newman Johnnie A 278a Seldon Flossie S Mrs JA2-7035 278b Williams Rosetta Mrs 582-5421 279 Davis Rosa S Mrs JA2-8432 281 Lewis Sarah A Mrs MU8-8637 283 Murchugh Wm L @ MU8-6333 284 Apartments 1 Howard Wade 2 Williams Carrie W Mrs 3 No Return 4 Ford Wylie 5 Barndale Geo W 6-7 Vacant 8 Davenport Eddie W 287 Miller & Allan arches 688-3674 288 Apartments 1 Manns Wm 2 Vacant 3 Williams Willie 4 No Return 5-6 No Return 7 McCoy Oscar 522-8211 289 No Return 291 Hambrick Julius L JA8-3305

MACON DR SE - From Macon dr east, 1 south of Springside dr Zone 15 231 Turner Mable L Mrs @ MU8-6542 237 Evans Willie J 522-7113 230 Holbrook Willie M Mrs @ JA4-0972 301 Hood Albert @ 522-1329 302 Little Pessie J Mrs 1443b Edington Prince 688-8604 304 Taylor Ollie T Mrs rear Jackson Charlie 305 Askew Silas @ JA2-6262 308 Lewis Martha M @ MU8-6802 238 MACLINE NE - From 91 Hutchinson Zone 07 1448a Edwards Lula 1440b Pyron Quennie Mrs 1449a Johnson Annie L 1443b Edington Prince 688-8604 1443-53 Vacant 1455 West John 1456 Weaver Lena Mrs 1457 Vacant 1458 Campbell Jas 1459 Louisa Geneva Mrs 1460 Baker Clifford 1462 Terry Judy 1464 Vacant 1468 No Return 239 MACO NW - From 2000 Bolton rd west, 1 north of Access rd Zone 18 2899 Chadwick Olin A @ 574-0454 2938 Lovins Emmett C @ 794-5781 Givens ends 399 MACON DR - From 2124 Lakewood av south (even numbers SE of numbers SW (Numbers Irregular) Mason ter begins Popular Rock rd begins 2105 Bailey Edw W @ 627-6332 2141-45 Vacant 2144 Fielding Jimmy N @ MA2-2875 2150 Langley Pat S @ 627-1418 2151 McGee Chas O @ 622-8918 2153 Hardman Al jr @ 622-6864 2159 Latham Claude W @ MA7-4026 2163 Bailey Wm J @ MA2-2187 2168 Kirby Eimer J @ MA2-4088 2170 Preston Rudolph L @ 2176-97 Under Consta 2203-11 Under Consta 2237 Fuller Grete C @ 627-2065 2242 Butler Wm E @ MA7-7683 2248 Harrison Rose W Mrs @ 627-7544 2251 West Jas I jr @ 627-3693 2253 Conner Thos B @ MA2-6185 2280 Horne Jessie W @ MA7-0549 2281 Sullivan Marvin J @ MA7-7010 2291 Sullivan Edw E @ MA7-1159 2295 Goss Harry E @ MA2-3433 2298 Chalot Kerry A @ MA2-3057 2300 Holmgood Melvin R @ 627-4507 2306 Holliday Chas W MA7-0509 2312 Lemon Jas E 827-7968 2315 Boshardt Maye L Mrs @ MA7-9638 2319 Eberhart Josie M Mrs @ MA7-1378 2321 Heard Jim @ 622-2444 2324 Grand Lester C @ MA7-8016 Wallace Kim 2338 Lance Harold J @ MA7-9888 2336 Webb Pat C @ MA7-2794 2343 Goshardt Anna M Mrs @ 627-6474 White Danny 2355 Kight Ernest R 627-6114 2356 Cantrell Harvey H 627-2068 2362 Morgan Raymond F @ 627-0943 2363 White Myrtle D Mrs 2369 Bush Campbell M Mrs @ 627-3943 Everage Wm 2375 Eberhart Josie E @ 622-3566 ter Vincent W E MA7-4812 2378 Morgan Chas B @ 627-9875 2381 Edward John H @ 627-0397 2391 Newcomer Harold W 622-0885 2401 Odum Robt E 627-5184 2404 Hamby Paul D @ fl contr 622-0722 2405 Larkford Saml T @ MA2-3238 Bromack rd ends 2410 Jarrard Carmel L @ 766-1308 2412 Davis Groceries 2415 Davis Loucercia B Mrs @ 627-4063 401 Old Hapeville rd begins 2404 Hamby Paul D @ fl contr MA2-0722

2410 Vacant 2424 Morris Paul C @ PO6-2870 2426 Cunningham Jack E @ 766-2640 2432 Morris Martha E Mrs @ 2430 Rozier Muriel O @ 2458 O'Barry Clarence D @ PO7-3608 2459 Barnes Chas M @ 766-2988 2482 Lites Harold J @ PO8-2857 2487 Wooten Hubert L @ PO6-2916 2470 Gost Carl M @ PO7-3476 2478 Jones Geo A @ 766-0572 2484 Stephens Jack L @ PO7-6403 2487 Simpson Richd V @ PO6-2844 Mabley dr intersects 2498 Conklin Calvin H @ PO6-2824 2504 Riggs Frank @ PO6-4717 2507 Jackson J Ross @ 2510 Lowman Wm @ PO6-4886 2515 Barber Delmas G @ 766-3817 2536 Stephens Ben D @ PO1-0282 2538 Ellis Jeff T jr Brevard av begins 2556 Carter Wiley F @ 761-2536 2672 Dalley E C @ PO1-0304 2575 Parks Claude A @ PO7-4819 2578 O'Neal Wallace B @ PO7-0005 Lois la begins 2580 Byrd Fairy E Mrs @ 2591 Henley Owen K @ hauling PO6-0875 2596 Kent Milton T @ 2602 Miller Leonard E @ 767-3594 2608 Vancey Jas L @ 761-6318 2611 Harris Herbert W @ 761-8940 2627 Ford John D 2632 Atchison Jimmy R @ PO7-8882 2638 Clark Walter W @ 761-5396 2644 Dayton R Lowell @ 766-0549 2650 Salls Eddie E @ 2656 Allen Walton A 767-2795 2661 Smith Wm K Barry Barney R rear Vacant 2682 Coleman Ronald J @ 766-1348 2688 Mitchell Roy L @ PO7-2875 2674 Cannon Tom E @ PO6-4774 2689 Lynn Leonard W @ PO1-7686 2681 Cornelius Doris W Mrs @ PO1-8813 2687 Beardan Harold T Cleveland av intersects Waters rd begins Springside dr intersects Mt Zion av intersects 300 MACON DR EXTENSION SE - (Continuation of Macon dr) - From Cleveland north to Mt Zion intersecting Springside dr Zone 15 2749 Sims Van E @ 2624 Dyche Clyde A @ 761-0258 2889 Pilgrim Rilla B Mrs @ 767-8031 2893 Vacant 2897 No Return 2901 Dean John H @ 766-2544 2902 Brockmeyer L Macon pl begins 2911 Nichols Rowe @ 766-4913 2915 Goch Wm D @ 2934 Rochester Robt L @ 761-7842 2946 Bush Melvin A @ 767-7346 2951 Harrison Rolan L 2964 Appling Payne L @ 766-3533 2980 Stephens Jas W @ 767-9693 2990 Davis Jos A @ 761-4911 300 MACON PL SE - From Macon dr east, 1 south of Springside dr Zone 15 5 Chas E Rev 787-3893 Macon dr Extension intersects 6 Craig Jas E @ 766-6458 10 McGounick Jas D @ 766-1974 11 Vaughn Wade L @ 766-6191 18 Worthey B Neal @ 766-0800 19 Lester Richd P @ 767-0784 22 Brown Martin E @ 767-2171 23 Ward John C @ 766-3315 30 Page Ronald E @ 761-1866 31 Couch Marlin H @ 761-8640 36 Grantham Jimmy W @ 766-0716 37 Harris Lamar F @ 44 Major David F 766-1517 44 Williams Warren M @ 766-4030 51 Hines Solon T @ 51 Lane Robt M 57 Johnson Larry W @ 766-4575 58 Adkins Raymond R @ 761-8282 62 Fannin Chalmus H @ 767-7922 63 Smalley Harold A @ 761-5882 68 Thomas J D @ 766-8272 70 Brown Benj E @ 76 Ellnes Emanuel J @ 766-4020 77 Daniel John C @

J. H. HILSMAN & CO., Inc. STOCKS and BONDS Suite 1410 Citizens & Southern Nat'l. Bank Bldg., 35 Broad N.W. Atlanta 3 P.O. Box 1578 Atlanta 30301 Phone 521-0433

WHITE OAK AVE NW 1965

Real Estate

Insurance

90 FAIRLIE ST. N. W.

PHONE Jackson 1-2162

2191 N. ...

WHITE SW—Cont'd
Atwood intersects
1231a Steele Cath W Mrs PL8-6556
1231b Allen Jeanette 753-4756
1235 Johnson Geo L 753-5680
Simonton Henry B 753-1053
1289a Axelson Gordon J 753-0580
1293b Stade W Elwood
Gordon Intersects
1310 Boggs Sup Co Inc whol pimb
sup 753-6321
1325 Cariton-Lewis Sup Co bldg
mets PL8-4567-58
Cascade av begins

WHITE PL SW—From 944 Donnelly
av south, 1 west of Lee
Zone 10
17 Hall Lucille W Mrs
18 Lester Will M Rev @ PL5-9856
Dismock Intersects
32 Toland Thelma V PL3-7674
35 Jackson Joe L
Sparks Intersects

WHITE HOUSE DR SW—From 80
Humer south
Zone 14
10 Harper Ruth M P PL8-8867
22 Wall Inez S Mrs 753-9604
23 Rivers Julia M @ PL3-2453
23 Greene Howard D PL3-1884
36 Smith Mary W Mrs @ PL3-1028
45 Washington Booker T H Sch
753-5116
Washington rd intersects
50 Curry Margt N Mrs @ 743-0599
54 Cureton Robt E @ PL5-2646
60 Jackson Graham W Studio of
Music & Art 753-1404
Jackson Graham W @ PL8-1404
66 Henry Willie 753-2978
70a Thompson Wilbert T @ PL3-1503
70b No Return
74 Wagner John A 753-0736
80 Havena Ohio @ PL5-4937
Beckwith Intersects

WHITE OAK AV NW (Carey Park)—
From 2190 Alvin dr south, 1
east of Sikeston av
Zone 18
2211-49 Vacant
2231 Kent Floyd S 764-9941
2287 Miller Manny
2289 Wheeler Ernest P @

WHITE OAK AV SW—From 1131
Lee west
Zone 10
1030 Hickman Willie B Mrs @
PL3-3748
1033 Barton Wm R @ PL8-5120
1034 Bell Lon H jr @ PL8-6702
1039 Butler Steve A 753-0693
1045a Cutton E B
1045b Wilson Dennis E
1047 Horton Prudence S Mrs @
PL5-7271

1050 Romar Frances C @ PL3-3371
1053 Vacant
1054 Stephens Robt L 753-8655
1057 Bishop John G 753-3894
Smith Mattie L Mrs @ 753-4039
1058 Foster Fraida B Mrs @
PL8-3644
1023 Harwell Clifford B @ PL3-9000
1063 Skelton John L @ 753-4470
1068a Jenkin Allie C Mrs @
PL5-6908
1068b Lee Jas F
107a Sanders J F
107b Johnson Walter J Mrs
1070 Williams Ike H @ 753-7817
1071 Josey Roy A @
1072 Moore Chas W
ter Ramey Dewey A
1075 Norvell Fred T @ PL3-1913
1079a Watkins Andrew M PL3-1152
1075b Gentry Betty L
1079 Brooks John F @ PL3-1743
1082 Duke Aubi A jr @ PL3-3584
1083 Shelton Ola H Mrs @ PL3-5554
1085 No Return
1085a-b Smith Coleman F
1085c Keller Grace Mrs
1089 Tommy Walter H @ PL3-8171
ter Shoemaker Jas H
1094 Warren Norman S PL3-0404
ter Sobreck Chas E
1300 Cain Lena S Mrs
1301 Fullerton Vannie M Mrs @
PL3-5221

Fullerton Wm R jr mfrs agt
Peoples Intersects
Cordova begins
1122 Irbv Burnice U Mrs @ PL5-3682
1137 Cox David M 753-3438
1141 Jones Saml E
1142 Strickland R E PL5-5294
1157 Atkinson Thelma J Mrs @
PL5-8902

WHITE OAK HOLLOW NE—From
556 Montgomery Ferry dr north,
2 northeast of Monroe dr
Zone 24
1796 Vacant
1798a Woolf O Frank @ TR4-7605
1804 Eisenmann Katie B Mrs
874-1068
1805 Owen Hugo C @ TR2-1478
1810 Stone Noah mfrs agt TR5-1517
rear Harvey Robt V TR4-4025
Allen rd Intersects

WHITEFOORD AV NE—From 1341
Boulevard dr northeast of Candler
Zone 07
4 Watts Tony H
3 Jones Melvin @
14 Aaron Bessie W Mrs @ JA5-4005
16 Slatin Magnolia Mrs @ 521-3031
24 Allen Saml H 525-4190
29 White Henry M 523-1042
White's Nursery 523-1042
36 Hardenan Phyllis Mrs @
37 Reese Charlie D @ 524-4632
40 Skimona Charlie @ 524-4632
44 Hull Chas @ 524-5813
45 Hollingsworth Rosa M Mrs @
525-2141
Heard Jessie Mrs 525-5267
Hill Frank A 524-0375

60 Pemberton Jas W
51 Heard Wynise C Mrs
55 Johnson Edna Mrs 522-0899
56 Arrington Eliz A Mrs 524-4884
59 Lee Eliz P Mrs 523-5602
Hardee Intersects
69 Nicholson Jas W gas sta
JA5-2874
73 Whitefoord Av Garage auto reprs
523-9074
75 Whitefoord Super Mkt gros
884-9233
79 Walker Louisa MRS-9378
80 Lightfoot Freddie W @
89 Camp Ella MRS-2291
90 Brown Johanne W @ 525-2182
rear Merritt Jos
93 Palmer Fannie M Mrs
98 Ruff Hatie A Mrs @ MUB-3658
99 Kennersley Clarence H 524-0179
Finlay av intersects
103 Baker Walter @ JA4-0923
109 Stroud Louise H Mrs @
110 Lockin Oth R @ MUB-3956
115 Andrews Norman @ JA4-0624
116 Kay Richd N @ 525-7307
119 Byrd Troy jr @ JA1-2150
122 Tompkins Annie L Mrs @
MUB-1838

125 Childs Julius A 588-2098
128 Bolton Carrie L Mrs
130 Roberts Clinton @ JA4-3141
133 Swains Geo W @ MUB-0664
134 Chapman Bishop H @ 522-0046
143 Williams David E @ 688-0324
144 James Willie C @ 688-2082
149 Smith Lois M Mrs @ 688-5023
Barnard Intersects
150 Sims Saml @ 522-0048
154 Perrinton Arth @ 522-9271
159 Sloan Addie C Mrs @ JA5-3301
Mitchell Willie

163 Digby John @
164 Harper Chas C @ JA2-4925
167 Curtis Weyman jr @
168 Martin Willie T @ 688-0908
171 Wingo Clifford C @
174 Elder Norris @ JA2-8257
177 Choates Leroy @ JA2-8483
180 Phillips Henry Rev @ 521-1869
Coffler Geo J 522-7788
rear Vacant
183 Adam Lilius 522-0695
184 Thompson Julia B Mrs @
JA1-1160
rear Lemons Robt L
Graves G C
187 McCrary Rose M Mrs @ 688-1242
190 Strickland Jos H @ 522-0289
191 Grand Robt C 522-1271
195 Smith Dorothy E Mrs MUB-8711
186 Boyd Elvin @ MUB-0464
200 Jefferson Howard jr @ 321-3764
201 Carter Luther @ 522-0394

205 Reese Matthew @ JA2-6485
206 Vance Gezrude @ JA2-6485
209 Harris Walter L @ 688-2517
210 Griffith Gravel Rev @ JA4-4225
218 Thomas Guy L @ 688-5341
214 Hill Adelphius J @ JA3-5387
219 Harrison Lawyer B @ 522-0896
220 Allen Geo L @ MUB-4782
224 Loudy Thelma R Mrs @
688-8933
230 Frazier Edw 688-0728
Arnold Welborn
231 Healey Gus 524-5183
LA Francis Intersects
250 Lawson's Grlf Serv JA4-9977
263 Willis Thos H 522-1869
London Hozie 523-2023
367 Ladder Distr Co mfrs 688-8427
268 Apartments
1 Ivy Jas
2 Johnson Luc E Mrs 688-6877
3 Spence Richd L
4 Ogleby Clarence 521-8590
5 Foster David 523-0912
No Return
6 Wright Walter C
9 Holden Lovette 688-6647
10 Jackson Wilay
11 English Willie P 523-2010
12 Davis Thelma
268 Crown Chem Corp JA1-1178
473 McClure H L Constructing Co
ptrns JA1-2393
Cent Fence Co mfrs MUB-2303
280 AAA Cash & Carry bldg sups
522-8391

WHITEFOORD AV SE—From Boule-
vard dr south, 4 east of VanNoy
Zone 17
20 Whitefoord Av Bapt Ch (educ bldg)
23 Finch Hal @ 525-5178
25 Beaker Arlt @ 525-2321
35 Whitefoord Sch JA5-0852
Dupont av ends
38 Nelms Charlie @ 525-9775
39 Stinson Walter H JA3-4947
42 Cook Willie J 525-5750
43 Rainbow Gro 524-9932
Humphrey Lawrence B 525-5208
48 Lewis Madison J @ 688-2635
49 Craig Richd @ 524-5108
50 Gates Ruby N Mrs 525-6793
53 Wellmaker Oseywelle Mrs @
525-8964
55 Goodson Mary E @ 525-5944
59 Lowe Jas
60 Barnes Clarence 524-5910
63 Barnes Willie @ 525-1917
Wylie ends
70 Nelson Thos N Rev @ 523-5168
73 Slaton A Lella Mrs @ JA5-0200
74 Robinson Eddie @ 524-2160
71 Lewis Georgia Willie @ 688-2302
Waters Jean H Mrs
78 Cross Victoria A Mrs
83 Carter Homer @ 523-5340
84 Burton Willie @ 580-2302
97 Tuggle Sell @ 525-4063
88 Stinson Louise W Mrs
91 Cody Jethro
92 Only Mission Ch
rear Beal Sam
97 DeLaney Tom
Meridian Intersects
104 James Jimmy @ 525-4405
107 Crowe Lurette Mrs @ 523-8362
108 Thorpe Michl G @ 525-2055
111 Rice Louis J Mrs 623-0341
114 No Return
117 Robinson Jas 523-8837
118 O'Kellie Henry @ 524-1637
122 Murky Leola R Mrs 524-7072
123 Reese Jas @ 524-2986
127 Alexander Nelson @ 525-1345
128 Smith Rufus 524-3782
Johnson Nancy L Mrs
131 Clement's Garage auto reprs
@ 688-2489
132 Vacant
133 Barker's Grill restr
134 Barrows Milling Serv JA5-4474
Leslie av intersects
140 Huxton Steve L gro JA5-9359
142 Whitefoord Washeteria 524-9171
142b Crescent Cab JA2-3100
143 Carr's Telev Serv JA4-8915
Express Barber Shop
Woodbine av begins
154 Cash & Carry Gro 524-3582
156 Johnson Annie Mrs 524-6765
Paris Chas

159 Apartments
A1 Davis Helen Mrs 525-6045
A2 Talbert Henry 525-5815
A3 James Norman W
A4 Hunter Gaines
A5 West Oscar L 524-5913
A6 Favers Ruby Mrs
A7 Solomon Nathl 525-1994
A8 Carter Saml
B1 Goss Lillie Mrs 524-5548
B2 Heath Albert 524-3737
B3 Davis Herman L
B4 Stevens Carl 523-7903
B5 Brown Chas 523-1156
B8 Rhodes Hattie B
B7 Nails Jefferson 524-4196
B6 Dotson Winnie C Mrs
C1 Anderson Willie 525-0688
C2 Jones Mildred E Mrs 524-0758
C3 Foster Clifford
C4 Underwood Eug 523-7126
164 Hatley David 523-6735
172 Price Kalic M Mrs 523-5188
Fowler John
175 Vacant
Vaughn begins
181 Hooks Harrison D @ 524-7048
187 Steele Willie M @ 523-0885
rear Steele Ezra L
181 Martin Leroy @ 523-1339
197 Powell Curtis @
201 Sturgis Percy @

WHITEHALL SW—From Peachtree
South
Zone 03
1 National Shirts Shops (br) men's
clo JA3-8989
21 Peggie Hale women's clo
JA5-0255
27 Young World Children's Shop clo
523-7193
29 Burt's Shoe Store JA4-8955
33 Vogue Shoes JA5-4495
Plaza way intersects
34-36 Lord's women's clo 525-8458
35 City Finance Co JA5-7893
37-43 Newberry J Co dept
JA4-6816
38 Rintzer Chas & Sons (opt)
Liquors 524-3886
Am Finance Co JA4-2871
Independent Dental Laby
JA5-0649
40 Vacant
46 Vacant
47-49 Green H L Co dept store
MUB-8106
48 Schmeer's Atlanta Inc jwlr
JA1-1159
50 Atlanta National Bldg
2d fl Three Sisters (overflow ofc).
Rooms:
303 Serv Co Inc the clearing hse
JA2-3678
304 Vacant
310-11 Rittenhamm Berry Ins Agcy
525-0786
503-09 Quality Consta Co contr
213-15 Vacant
316-10 Community Serves for the
Blind 525-4941
322-23 Mayson Jas L lwr 688-7152
Wallace Chester E lwr
524-3747
Green Florence L lwr
688-7152
Jelks John D lwr JA4-3747
401 Tocco Inc (toys)
402 Domin Ins Agcy JA5-8135
403-04 Vacant
413-17 Tocco Inc women's accesso-
ries 523-8037-38-39
418-19 Asinof Wesley R lwr
JA3-5079
Smith Ches R lwr JA3-5078
Smith Evelyn S Mrs lwr J
JA3-5079
Wallace A Ed jr lwr JA3-5078
421-24 Vacant
425 Grand Lodge of Ga (IOOF)
525-8657
501 Dominie W Chas lwr
525-1784
502 Corley Robt H lwr 688-4150
503 Macon-Telegraph News
523-2921
504-07 Natl Youth Courtesy Found-
ation Inc 524-5329
508 Natl Multiple Sclerosis Soc
(southeastern regional
ofc)
523-3112
512-13 Ga Citizens Committee of
Natl Council on Crime &
Delinquency 525-3739
Greater Atl Comitee on
Crime & Delinquency 525
525-3739
514-15-17 Vacant

can ms ur
ST
for file state
ST
Ave.,
3, Ga.
14 Office
N. W.,
4, Ga.
14
FDIC

2191 N. ...
HALL SW
National Bldg
Hopkins Marg
29 Vacant
Instafoto Co
Alliance Trus
Sch JA3
Terry Realty
Meyer Otto C
JA3-6188
20-14 Vacant
Mitchell Steggs
MUB-3678
21-17 SERV
523-7338
All Serv Inv Lm
JA3-3273
20-12 Vacant
20-25 Beas-Bks
with 16 Vacant
Buddy Dale Hat
JA5-9419
Three Sisters
MUB-7828
Robins Shoe
201 Intersects
John's Barber
Butler's Shoe
JEAN'S Hosiery
All Outlet Store
Lerner Shops
Baker's Shoe
Springer
Betty Gay Shop
Kress S J
Mangel's Art
Mirrow Shop
Grace's Hat
Mary Jane
Leo Optical
Bookery The
Kenslie
Grant W T
Hawes A J
Carole Ann
Myers-Dickens
Kensler B
Economy Show
Tropical Gro
Morrison Sw
Days Credit
Good Frterite
Bomber Store
Howard G
Central T
Hoffman J
Fair The
Asian-Mart
Star Shoe
Yudson S
Merchants
Sterling Jew
Diamond J
Whited Frterite
Seaboard
Harry's Dis
Herman's
Mutual Clo
Mutual
and

NO COLLECTIONS — NO CHARGES
2783 Main St., P.O. Box 106, East Point, Ga.
Tel. 766-5311 — 766-5312

Cokesbury BOOK STORE
77 BROAD STREET NW
ATLANTA 20201
TELEPHONE 525-0601



ALVIN DR NW 1961

WALTER R. THOMAS, President

DIAMONDS — WATCHES — SILVERWARE — GIFTS

CO.

Commercial Leases Property Management Residential Sales Commercial Sales Insurance Loans

Commercial Leases Property Management Residential Sales Commercial Sales Insurance Loans

Commercial Leases Property Management Residential Sales Commercial Sales Insurance Loans

521 Grant Bldg.

PHONE JACKSON 2-9511

CALVERT IRON WORKS STEEL BY CALVERT

Phone Plaza 3-5121

CALVERT IRON WORKS STEEL BY CALVERT

Victory Dr., S.W.

- ALTA AV NE—Cont'd
1093 Apartments
4 Cori Eihal Mrs
4 Miles Merrill A JA 2-6918
1099 Apartments
1100 Drew Mitchell
1108 Apartments
1109 Apartments
1110 Apartments
1111 Apartments
1112 Apartments
1113 Apartments
1114 Apartments
1115 Apartments
1116 Apartments
1117 Apartments
1118 Apartments
1119 Apartments
1120 Apartments
1121 Apartments
1122 Apartments
1123 Apartments
1124 Apartments
1125 Apartments
1126 Apartments
1127 Apartments
1128 Apartments
1129 Apartments
1130 Apartments
1131 Apartments
1132 Apartments
1133 Apartments
1134 Apartments
1135 Apartments
1136 Apartments
1137 Apartments
1138 Apartments
1139 Apartments
1140 Apartments
1141 Apartments
1142 Apartments
1143 Apartments
1144 Apartments
1145 Apartments
1146 Apartments
1147 Apartments
1148 Apartments
1149 Apartments
1150 Apartments
1151 Apartments
1152 Apartments
1153 Apartments
1154 Apartments
1155 Apartments
1156 Apartments
1157 Apartments
1158 Apartments
1159 Apartments
1160 Apartments
1161 Apartments
1162 Apartments
1163 Apartments
1164 Apartments
1165 Apartments
1166 Apartments
1167 Apartments
1168 Apartments
1169 Apartments
1170 Apartments
1171 Apartments
1172 Apartments
1173 Apartments
1174 Apartments
1175 Apartments
1176 Apartments
1177 Apartments
1178 Apartments
1179 Apartments
1180 Apartments
1181 Apartments
1182 Apartments
1183 Apartments
1184 Apartments
1185 Apartments
1186 Apartments
1187 Apartments
1188 Apartments
1189 Apartments
1190 Apartments
1191 Apartments
1192 Apartments
1193 Apartments
1194 Apartments
1195 Apartments
1196 Apartments
1197 Apartments
1198 Apartments
1199 Apartments
1200 Apartments

- ALTA PLACE NW (Grove Park)
From Bankhead w south, 1 west of
Esplanade St (Zone 18)
3 Thompson Joe H A SY 4-3921
5 Lynn James E A SY 4-5688
870 Birch Marie A SY 4-3921
near Pittman Harley H
673 Vacant
674 Robinson Davis L A SY 4-9410
681 Jay Pat C A SY 4-4991
685 Wanda Leonard F A SY 4-1913
688 Thirfield Elmer C A SY 4-3964
Sarah pl intersects
706 Barbara Jay E A SY 4-3995
711 Spitzer Rick A SY 4-3482
719 Osker Margie B Mrs A SY 4-0025
722 Crawford Lola L Mrs A SY 4-3977
725 Casell William D A SY 4-5268
730 Crawford Harry M A SY 4-5268
731 Bailey Howard L A SY 4-3222
734 Alken Paul H A SY 4-7907
735 Dillard Corde D A SY 4-6372
744 Cole Walter E A SY 4-4284
745 Harper Erby L A SY 4-2044
750 Busby Chester F A SY 4-7008
751 Mincey Chas A SY 4-5447
760 Bryant John C A SY 4-9014
761 Dale Ernest F A SY 4-9014

- ALTADENA PLACE SW—From 341
Cassade w west (Zone 11)
1650 Hendricks Walter H A
PL 3-8436
1651 Segraves Harvey H A
PL 3-5970
1655 Sheridan Robt W A PL 5-0507
1658 Haynes Marie C Mrs A
PL 3-4871
1661 Stender Wm H Rev A PL 5-0147
1664 Clark William A PL 5-1625
1667 Malcol Fred J A PL 5-8290
1670 Mann Marlan E D A PL 5-2722
1672 Busby Robt W A PL 5-2839
1678 Bagby Wm M A PL 5-2839
1679 Cockburn J Dennis A
PL 3-8906
1682 Hepburn Rutile W Mrs A
PL 3-9013
1685 Chambers Hubert S a ntr art
A PL 3-0478
1690 Moran A Lester A PL 3-2850

- ALTAVIEW DRIVE SE—From Fair-
lane rd north east (Zone 15)
2650 Wilsen Johnate I A
MA 2-0489

- 2651 Woods Clara M A MA 2-2282
2652 Dezzard Robt L A MA 2-4934
2659 Alexander Jas F A MA 2-2984
2667 Hunt Jack A MA 2-2458
2668 Wallace Joe E Jr A MA 2-2458
2671 Wilson Paul A MA 2-0734
2679 Allen Jessie L R A MA 2-0383
2687 Kayler Jesse J A MA 2-0730
2694 Hasmonds Ralph A MA 2-0352
2695 Windsor Ray A MA 2-3977
2701 Oden Marcell R A MA 2-0504
2702 Jackson Bobby C A MA 2-0705
2708 Stewart Jas W A MA 2-0705
2709 Tucker Hubert P Rev A
MA 2-2736
2722 Pittman Paul F A MA 2-2736
2723 Hainaway Chas D A
MA 2-6920
2727 Vacant
2730 Wilson Edw F A MA 2-1064
2737 Weadie Harold A MA 2-4055
2744 Sheolud Herbert W A
MA 2-4055
2750 Wainwright R A MA 2-9097
2745 Sarge Rnoch T A MA 2-9077
2751 Chastner Allen L R A
MA 2-4058
2759 Phillips Jas A A MA 2-3752
2773 Caruth Jas B A MA 2-2453
2785 Parker Ronald S A MA 2-0052
2796 Ridgeway W Everett A
MA 2-6050
2772 Rowell Ira C A MA 2-8593
2773 Caruth Jas B A MA 2-2453
2780 Schwanhaus Attness T R A
MA 2-0128
2781 Wert Roger A A MA 2-3627

- ALTON ROAD NW (Myraes Manor)
—From 473 Woodward way north
(Zone 5)
2381 Private Tom N A CE 3-5574
2397 Taylor Jas B A CE 3-4873
2373 Lane Cortland F A
CE 3-7664
2375 Deas Thornton M A CE 7-4109
2376 Evans E Melver A CE 7-1735
2377 Landolt Jas E A CE 3-9304
2380 Jolley Plumber L S A CE 7-9637
2383 Brown Chas E A CE 3-3213
2390 Mapp Rosalyn Y Mrs A
CE 3-9541
2393 Stern Seal M A CE 3-7036
2400 Hall Harriet R Mrs A
CE 7-0705
2401 Vacant
2412 Mullin John H Jr A
CE 3-7487
Pittas Rattle w intersects
2469 Wycha Jack L A CE 7-0771
2479 Jacobs Sidney W A CE 3-7507
2480 McKellar Kath C Mrs A
CE 3-9512
2485 Wason W E A CE 7-5108
2485 Bardett Arth C R A
CE 7-9823
2492 Rawson Wm A A CE 7-4439
2504 Thompson Thom H A CE 7-1037

- ALTOONA PLACE SW—From 1454
Mims southeast (Zone 14)
211 Floyd Zephora C Mrs A 755-8188
215 Cooper Wm T A SY 7-9089
219 Alton J A H A PL 8-4087
221 Thomas Roscoe E Jr A
PL 5-3938
223 Warren Jos W A PL 5-7121
240 Tucker Edw A PL 5-5397
243 Little Hansford A PL 3-4037
246 Williams Loretta A PL 3-0729
247 Bates Ulysses A PL 8-9650
250 Warner Walter A PL 8-7950
251 Hale Douglas A PL 8-5275
255 Traylor Geo A PL 8-5798
256 Lucas Wm S A PL 5-2688
260 Mesley Bertha I Mrs A
PL 8-5681
261 Miller Geo C A PL 8-6253

- Zone 10
West View w intersects
289 Vacant
290-96 Vacant
293-99 Vacant
300-10 Vacant
305-15 Vacant
316 Key Beattie M Mrs A PL 5-7234
318 Haddy Roy Nursery A PL 8-5035
3199 Gunnm Lucius H A
PL 3-5506
320 Hardy Herman W A PL 5-3506
323 Turner Edw D A
PL 5-0178
325 Moore Colli Mrs A
PL 3-0036
326 Missalidine Chas E A
PL 5-9328
329 Lovvorn Lucia D Mrs A
PL 3-0180
330 Gibson John E A PL 5-1897
335 Moushat Theo S A PL 8-8255
336 Webb Jiles J A PL 5-1186
339 Middleton Melver W A
PL 3-7541
343 Roebuck J A A PL 5-8590
346 Eberglide Ida M Mrs A
PL 3-5148
349 Pool Elmer C A petr
A PL 5-4484
Bells w intersects
350-55 Vacant
359 Meese Martha E Mrs A
PL 3-3313
360 Allen Roy W A A PL 5-2354
365 Vacant

- 366 Mathews Wayne D A
PL 3-8291
369 Ricks Wesley D A PL 3-1371
370 Hoyes Wendell H A PL 3-8949
374 Sutch Robt C A PL 3-0963
378 Hector Cecilia E Mrs A
PL 3-4852
379 Lewis Marie W Mrs A
PL 3-8475
380 Rawls Vera C W A PL 3-7760
384 Smith Julia G Mrs A
PL 3-9678
385 Stuart John H A PL 3-9678
388 Wooddall Raymond L A
PL 3-3583
389 Gregg Edna M Mrs A
PL 3-0787
390 Williamson Jeanie M Mrs A
PL 3-1215
395 Lewis Robt E A PL 5-0213
397 Sheaton Wm S A PL 5-2363
400 Esell John K A PL 3-7671
408 Griggs Jas L Rev A PL 8-1213
409 White Troy M A PL 8-3686
Graves w w intersects
415 Hall Alvin A A PL 3-4157
rear Vacant
416 Pags Donald F A
PL 3-2452
422 Turner Chas J A PL 3-0669
423 Barkadale Emnie T A PL 3-2954
Madden Ross B Mrs A
PL 3-2954
426 Coleman Cecile H Mrs A
PL 3-8512
429 Jones Mary A PL 3-8384
430 Ella T Grady A PL 3-1453
434 O'Neal Edith F Mrs A
PL 3-1852
436 Vacant
440 Davis Mrs J Mrs A PL 8-2718
441 Smith Chas M A PL 5-4082
444 Johnson Walter K A
PL 3-8884

- ALVARADO TERRACE SW— 239
From 1634 Bawther south (Zone 10)
1631 Graybill Julia T 755-8802
1633 Gram Herbert A A PL 3-1928
1636 Odum Theo J A PL 5-3081
1640 O'Shields Carlos A PL 3-2801
1642 Lassiter Chas G Mrs A
PL 3-4533
Ragland Frances E Mrs nurse
A PL 3-8007
1645 Peak Ancil C A PL 5-7138
1648 Reese Homer N A PL 3-5875
1649 Ferguson Andrew J Jr A
PL 5-8936
1653 Anglin Maudie N Mrs A
PL 8-2078
rear Vacant
1654 Reed Gordon A A PL 5-0720
1657 Anderson Wm A A PL 3-7351
1660 O'Shields Lamar A
PL 3-7066
1665 Wood Louis M A PL 3-2744
1668 Cobb Chester M A PL 3-2744
1669 Foster Johnny H A 755-4708
Upchurch Nard N A
1669 Lambert Ruth Mrs
PL 8-5207
1675 Wilson Chas E A PL 5-3746
1676 Vacant
1680 Phillips R Carl A PL 3-8118
1686 Lambert Denbow W A
PL 3-8263
1690 Stevens Lucille B Mrs A
nurse A PL 3-8263
1696 Clark Jan N A 756-7043
1700 Lambert Chester H A
PL 3-7955
1705 Killingsworth Arnie G A
PL 3-0875
1706 Knight Gaylord A A PL 3-0479
Winters w intersects
1720 Smith Marie C A
PL 8-1041
1723 Gist Harlan O A A PL 5-9344
1724 Wilson Robt D A PL 3-5388
1729 Roberts Peter J A
PL 3-1360
1730 Cox Meredith D A PL 5-4846
1734 Cheever Richd S A
PL 3-3906
1738 Scholider Wm M A PL 3-1425
1739 Yonmans Raymond J A
PL 3-6420
1744 Woolf Harold E A PL 8-6168
1745 Ramsperg T Glenn A
PL 5-0178
1748 Doular Bernard J A
753-0162
1749 Ergle David H A PL 3-9581
1754 Hutson Jas S A PL 8-2807
1755 Sherrill Hake L A PL 5-1792
1758 Anderson Hubert C A
PL 3-0112
1759 Moldenhauer Ebert H A
PL 3-1573
1764 Crawford Emory O Mrs A
PL 3-0755
1765 Laster Willis E A PL 5-3574
1768 Hill Courtney A PL 8-7149
1769 Pags J Lee A PL 5-4483
1774 Warner Harry A A
PL 3-3178
1778 Holland Joe T A PL 3-7346
1782 Crosby Julia H Mrs A
PL 3-0913
1788 Pfaff Helen E A
PL 3-7754
1794 Johnson Wm B Jr A PL 3-7754

- 1795 Burgs Joe E A PL 3-8755
1797 Florence Tbos E A
PL 8-5893
1798 McCue Belle Mrs A
PL 5-1968
1804 Campbell Jas R A PL 5-6206
1806 Thomas Chas M Jr A
PL 5-1321
S Gordon intersects
ALVERSTONE DRIVE SE—From 344
Marway rd west (Mapoville, Ga PO)
328 Adams Oscar A A
PO 6-1019
333 Garner Chas T A A
PO 6-9796
334 Cantrell Thelma H Mrs A
PO 6-7341
339 Sears Fred W A A
PO 6-7341
340 Holliday Jas M A
PO 6-4555
348 Weaver Jimmy A A
PO 6-9053
351 Houghton Richd W A
PO 6-1229
352 Reyes Robt A A
PO 6-0538
357 Hicks Jess H A A
PO 6-7056
358 Cheatum Billy R A
PO 7-0402
363 Barnett Paul J A
PO 7-0402
364 Denny Johnie G A
PO 7-0072
370 Rapas David A
PO 6-3418
376 Vacant
381 Woods Robt E A
382 Morris LaVerne A
387 Nix Wm E A
388 Felix Earl A A
PO 6-8772
393 Reynolds Clyde J A
PO 7-7303
394 Phillip Wm J A
PO 7-4805
399 Nugent Bernard A
PO 6-0920
400 Sayles Guy G A
PO 6-1984
403 Mintek Chas B A
PO 6-1984
406 Roberts M Royce Jr A
PO 6-3418
412 Starrett Guy E A
PO 4-1074
415 Ayers Travis R A
PO 7-3479
418 Bardon Wm E A
PO 7-7397
424 Reese Johnny A
PO 7-1749
427 Edge Wm C A
423 McWilliams David E A

- ALVIN DRIVE NW (Carey Park)
From 1203 Hollywood rd northeast
(Zone 18)
(Numbers Irregular)
2180 Bulco Wm R 990-1614
2193 Hendrick Calvin L A
SY 4-6618
2184 Burson Albert W A bidr contr
A SY 5-5510
2188 Spivey Olin D A SY 4-2830
rear Booth Willie C
2192 Scott Lulu B Mrs A
2224 Griggs Sarah F Mrs
2226 Morris John L
2228 Deavers Oley C Mrs A
2241 Morgan Jack H A
WHite Oak w begins
2249 Vacant
2257 Edgar Aron A A
2260 Pittman Ora Mrs A SY 9-1538
2261 Morgan Jack H A
2260 Alvin Ed Baptist Ch
2284 Sanford Dault Y Mrl
2284 Vacant
2284a Truelove Hugh G 799-6643
2284 Vacant
2285 Murphy Roscoe F A
SY 4-2101
Sizemore w ends
2291 Richardson Henry M
Sizemore A PL 5-4279
2319 Shuler Gertrude F Mrs A
SY 4-4398
rear Clayton Cath F Mrs
Club rd intersects

- ALVIN DRIVE NW—From 750 Mt
ton rd north (Zone 18)
Cochran H Bert
Vacant
750 Silver Timothy 799-1764
Parkins Gordon L A roofer
Vacant
Vacant
Vacant
870 Carroll Heights Community Bap-
tist Ch
875 Mt Lebanon Bant Ch
Manning Jim G

- AMAL DRIVE SW—From 1731 S
Prop rd west and south in a semi
circle (Zone 15)
220-332 Village Apartments
A MA 2-3456
220 Apartments
Vacant
2 Heatherly J T
3 Sorrells Grady W A MA 2-8050
4 Pison Alton J
221-335 Village Apartments
A MA 2-3456
221 Apartments
1 Morris Lola Mrs A MA 2-9885
2 Sykes Loula B Mrs A MA 2-8201
3 Reid Jerold S
4 Haddad John L 627-3031

Largest Exclusive Health and Accident Organization in the World
MUTUAL BENEFIT
Old Line — Legal Reserve
UNITED BENEFIT

# GUN CLUB RD NW 1961

## 807 VOLUNTEER BLDG.

## REAL ESTATE LOANS

HEL. MURPHY 3-0575

**GRIFFIN NW—Contd**  
 639 Watkins Otto B @ Δ TR 2-7095  
 630 Summerlin Ruby F Mrs @  
 Δ TR 2-6263

630b Grisham Jas @ Δ TR 5-3075  
 633 Williams Jas C @ Δ TR 5-1954  
 634 Jones Ed @ Δ TR 5-3359  
 635 Stalon Robt @ Δ TR 5-7119

637 Davis Troy L @  
**Fix intersects**  
 643 Brown Jas @ Δ TR 4-4185  
 rear Williams Lamar  
 646 Buford Carlton @ Δ TR 5-8657  
 649 Brannon J C @ Δ TR 6-7418  
 650 Precor Ecta M Mrs @  
 Δ TR 6-0532

651 Mitchell Amble J Mrs  
 657 Brooks Jack H @ Δ TR 2-6808  
 658 Drummond Leroy L  
 658 1/2 Scott Jas  
 659 Waite Mattie B Mrs @  
 Δ TR 2-4372

660 Smith Hattie P Mrs @  
 Δ TR 6-7950

**668 Apartments**  
 1 Hammonds Willie G  
 2 Newton Robt L Δ TR 4-6158  
 3 Lewis Beatrice 874-6700  
 4 Stephens Dail 876-0253  
 5 Powell Earl

**Bankhead av intersects**  
 682 Toler John P @ Δ TR 2-2059  
 702 Worsham Wm F @ Δ TR 2-6990

**AB&CCR overpass**  
**ACL crosses**  
**Wheeler intersects**  
 Bedford begins

751 No return  
 755 Dotson Howard R Δ TR 2-3218  
 757 Rutledge G Horace Δ TR 6-5017  
 760 Scouts Edw A Δ TR 2-4300  
 761 Rayner Donald A 875-9954  
 763 Walls Jennie V Mrs @  
 Δ TR 5-8056  
 764 Stewart Frank @  
 Δ TR 6-2198  
 765 Upton Henry O @ Δ TR 6-4428  
 767 Gilbert Harold E

**Zone 19**  
**Jefferson intersects**  
 790 Vacant  
 800 Eltheridge Geo W Δ TR 6-0592  
**W Echo intersects**

**GRIFFIN PLACE NW—From 43 Griff-**  
**fin east, 1 north of Hunter (Zone**  
**14)**

706 Leslie Charlie @ Δ JA 4-7883  
 710 Vacant  
 713 Jackson John G @ Δ JA 4-8278  
 714 Vacant  
 718 Daniel Lizzie J Mrs  
 719a Brown Wm  
 720a Holloway Mary J Mrs  
 720b Stinkfield Will M  
 Δ JA 4-8150  
 734 Minor Claude  
 Griffin intersects

**GRIFFS NW—From 560 Foundry north**  
**(Zone 14)**

171 Thomas Mary E Mrs  
 Δ JA 3-5419  
 173 Gregg John H  
 173 1/2 Kennedy Wm A Δ JA 3-1078  
 177 Vickers Earl Δ JA 3-5117  
 177 1/2 Madgett Pauline M  
 181 Columbus Isclmy Mrs  
 181 1/2 Phillips Robt A Δ JA 5-7752  
 183 Fields Ida M Mrs  
 183 1/2 Florence Minnie B Mrs  
 187 Nickless Elmira N Mrs  
 187 1/2 Davis Leona Mrs Δ JA 4-2755  
 191 Abbott Willie  
 181 1/2 Wheeler Prineus  
 195 Simmons Mervin C  
 195 1/2 Stovall Weyman Δ JA 3-6700

**GROVE NW (Changed to Northside dr)**

**GROVE PARK PLACE NW (Grava**  
**Park)—From 787 Francis pl west**  
**2 north of Bankhead (Zone 18)**

3 Smith Robt V Δ SY 4-5201  
 9 Evans Eustill Δ SY 4-4820  
 11 Frazier Andrew J @  
 Δ SY 4-3201  
**Francis pl intersects**  
 14 Brock Max C @ Δ SY 4-6379  
 16 Sargent J Veman Jr @  
 Δ SY 4-5408  
 17 Harris Harry W @ bldg contr  
 Δ SY 4-2068  
 19 Johnson Geo T @ Δ SY 4-3505  
 20 Cloud John F @  
 21 Roland John H @  
 22 Cook Jos T @ Δ SY 4-2754  
 23 Vacant  
 24 Cloud Carl E @ Δ SY 4-6996  
 25 Vacant  
 28 Cloud John F Jr @ Δ SY 4-7841  
 Hortense way ends

30 Sullers Norman L @  
 Δ SY 4-3670  
 33 Boggs Philip @ Δ SY 4-7979  
 36 Vacant  
 39 Quick John @  
 42 Cain Alvie B @ Δ SY 4-0372

rear Vacant  
 461 Traynham Jas L @ Δ SY 4-4646  
 Edwin intersects

**GROVELAND AV NW—From Trabert**  
**av NW north, 1 west of Pine NW**  
**(Zone 9)**

1475 Marshall Jos W @ Δ TR 4-3106  
 1479 Kimberley Sherman R Jr @  
 Δ TR 5-1834  
 1480 Hughes John P @  
 1486 Wallace Malcolm H @  
 Δ TR 6-8374  
 1490 Carson Chas A @ Δ TR 2-9459

**GROVER AVENUE NW—From Steph-**  
**ens south, 1 west of Chapman**  
**Earle av ends**  
**Thomas intersects**

**GUN CLUB ROAD NW—From 980 Hol-**  
**lywood rd north (Zone 19)**

**Hollywood rd intersects**  
 990 Hook John E  
 1005 Estes John A @ Δ SY 4-0813  
 1006 Rutledge Maybelle H Mrs @  
 Δ SY 4-6824  
 1025 Whitens Reah W Δ SY 4-6357  
 Irick Rebecca W Mrs

**Hollywood dr intersects**  
 1040 Gaydon Henry A  
 1047 Bailey John T @ Δ SY 4-3195  
 1050 Plunkett Wm @  
 Δ SY 4-6964

1093 Payne Travis E @ Δ SY 4-0763  
 1100 Dudgeon Jack H Δ SY 4-8056  
 1105 Patterson Randall L 798-5545  
 1106 Long Wayne J Δ SY 4-5183  
 1112 Winters M Jas  
 1112 1/2 Melvin R Junk Δ SY 4-8382  
 Rattersee Geo L  
 1131 Kent Alvin W @ Δ SY 9-5517

**Ruth intersects**  
 1145 Vacant  
 1149 Ivey Jan D Δ SY 9-6570  
 1157 Mooney Ronald  
 1167 Martin David P Δ SY 4-8516  
 1170 Ford Thos C @ Δ SY 4-7759

**Club ends**  
 1175 Crawley Mary Mrs 799-0454  
 1175 Bradlett Cecil C @ Δ SY 4-0144  
 1178 Stephens John W 794-0484  
 1183 Fason Thos E @  
 1188 Daniel Russell B @  
 1200 Daniel Grier A @ 794-0265  
 Daniel's Live Stock Co 794-0265

1218 Bobo J Lawrence @  
 1249 Hogue Nannie Mrs  
 Ray Mary A Mrs

**Alvin dr intersects**

1249 Ray Mary A Mrs  
 Hogue Nannie Mrs  
 1272 Walters Eddie L Rev @  
 Δ SY 4-3003  
 1286 Wilson Vesta E @  
 1273 Skinner Grover T @  
 Δ SY 4-0497  
 1289 Merritt Jos L @

**Mask dr begins**  
 1318 Harmon W Thos @ Δ SY 4-2868  
 1328 Long Ernest @ Δ SY 4-9489  
 1329 Baxter Claydon B @ Δ SY 4-2890  
 1335 Brown Walter C Jr @  
 Δ SY 4-0279

1341 Terry Cliff D @ 799-1065  
 1345 Reynolds Josiah B @  
 Δ SY 4-2724  
 1348 Verter Sarah J @ Δ SY 4-4224  
 1350 Lawson Roy L  
 1353 Harbin Erastus O @ Δ SY 4-4441  
 1400 Brookshire Mildred S Mrs  
 Δ SY 4-0831

rear Prince Sophie M Mrs @  
 1460 Benedict Art E  
 1411 Call Calvin I @  
 rear Johnson Gaines M @  
 Δ SY 4-2000

1412 DeLoach Robt L  
 1429 Davis Johnnie J putr  
 Potter Leroy F 799-0567

1430 Gladden Offie L  
 rear Thompson Laura Mrs 794-0806  
 1432 Barber Luther C @ Δ SY 4-8915  
 1435 Burton Paul E @  
 1437 Hughes Jos Jr @ Δ SY 4-6124  
 1439 Burton Chas E  
 1458 Bryant Dennis L  
 1471 Barclay C Lucille Mrs @  
 Δ SY 4-0431  
 1487 Kilbans Minnie T Mrs @  
 1489 Blankenship Wilburn @  
 544-2574

**GUNBY SE—From 702 Edgewood av**  
**south (Zone 12)**  
 82 Jackson Geo W

**GUNBY PLACE SE—From 16 Gunby**  
**east (Zone 12)**

3 Barnes Champ Δ JA 3-8124  
 7 Bates Marie S Mrs Δ JA 2-6091  
 9 Fitch Willie L  
 11 Farley Clemons  
 13 English Willie J Δ JA 2-9002

**GUYTON NW — From 727 Marietta**  
**north (Zone 18)**

**Oxford intersects**  
 679 Oun Harold B  
 685 Turner Newell H @  
 Δ JA 2-7831  
 686 Weicher Emily Mrs Δ JA 3-2696  
 688 Williams Quinton L  
 691 Tibbs Willie E Δ JA 4-7870

**3d NW intersects**  
 720 Hunter Otis @ Δ JA 1-1258  
 724 McNeil Henry V @  
 McNeil's Beauty Shop  
 Δ MU 8-5182

731 Deat Jos T  
**4th NW intersects**

**HAAS AV SE — From 1337 Memorial**  
**dr south (Zone 16)**

238 Burdette Colie B @ Δ JA 5-5669  
 239 Drummond John G @  
 242 Kempson Willis L @  
 Δ JA 2-4008  
 243 Rose Ernest C Jr @  
 Δ JA 1-0094  
 249 Curry Otis W @ Δ JA 2-7454  
 252 Johnson Marlon L @  
 Δ MU 8-9936

255 Miss Ruth M Mrs @  
 Δ JA 1-0070  
 258 Rice Ruby E Mrs  
 260 Phillips Carson  
 263 McGowan Robt B  
 264 Ward Jimmie C Jr @  
 Δ JA 5-7778

265 Burroughs Jas H  
 270 Whiten Harvey B @ Δ JA 5-4497  
 271 Deat Jos T Δ JA 2-8737  
 274 Ridgeway Sturdy R Δ JA 4-3903  
 275 DeLong Oscar T @ Δ JA 4-3184  
 280 James Charlie Jr Δ JA 5-6089  
 287 Wicker E  
 314 Peterson Zebulon V @ Δ JA 5-3165

**Moprherson av intersects**  
 357 McCullers Porter M Jr @  
 Δ MU 8-3143

358 Hamilton Myrtle M Mrs @  
 Δ JA 5-8371  
 363 Mitchell M Estelle @  
 Δ JA 3-6786

364 Cato Jack T  
 370 Beattie Ethel M Mrs @  
 Δ JA 3-0845

371 Kenady Wm T @ Δ JA 5-4508  
 374 Vinson Ethel Mrs Δ JA 5-0186

**Oak Grove av intersects**  
 383 Key Lucille Mrs  
 381 Strickland Howard V @  
 Δ JA 5-2503

386 Ways Ruby J @ Δ MU 8-2944  
 387 Mays Chas L @ Δ MU 8-5365  
 382 Dempsey Peter B @  
 Δ JA 1-1922

**Metropolitan av intersects**  
 429 White Wm M @ Δ MU 8-5144  
 433 Rowland Chas E @ Δ MU 8-2985

**Roseland C E Contractor**  
 Δ MU 8-2385  
 434 Prout Thos S 521-3576  
 441 Head Eddie S Mrs @  
 Δ MU 8-1891

442 DeLong Jas A @ Δ MU 8-5682  
 448 Casey Earl E Δ JA 3-6347  
 453 Cowan Maude L Mrs @  
 Δ JA 3-4546

454 Dimick Ethel M Mrs @  
 Δ JA 2-7086

rear Vacant  
 458a McHugh Pearl S Mrs @  
 Δ JA 4-8798

458b-c Vacant  
 464 Strickland S Duvall  
 Williams Mary B Mrs @  
 Δ JA 4-8986

465 Knox Pauline C Mrs @  
 Δ MU 8-3121  
 465a Baldwin Dart N  
 468 Shockley Ernest L @  
 Δ JA 5-8840

474 Wais Wm B Jr @ Δ JA 1-0036  
 480 Abrams Jos P Δ JA 5-7001  
 486 George Frank W @ Δ JA 4-3567

**HABERSHAM ROAD NE—A Contin-**  
**uation of Habersham rd NW from**  
**Roswell rd east (Zone 5)**

**15 Habersham Apartments**  
**Apartment:**  
 A1 Elnk Wm A @ Δ CE 3-9239  
 A2 O'Rilly Don 237-4236  
 A3 Brady Jas E Δ CE 3-9068  
 A4 Custer Lawrence B 233-0082  
 A5 Summerville Beattie 233-7223  
 A6 Myers Mary A 233-3197  
 A7 Joiner Edw E 233-0737  
 A8 Holmes Fay 237-1718  
 A9 Briscoe P Woodson Δ CE 3-7537  
 A10 Aukerman Chas S Δ CE 3-5395  
 A11 Carteron Everett L Δ CE 3-5661  
 A12 Higgins Jos @ Δ CE 3-3896  
 A13 Fetzer Frank J Δ CE 3-3896  
 A14 Palmer Louise 231-3151  
 A15 Cope-Land L E 231-1803  
 A16 Couch Nancy A Mrs 237-5055  
 A17 Briset Michl J Δ CE 3-6915  
 B1 Dora Robt W Jr Δ CE 3-0169  
 B2 Cooper Harry A  
 B3 Long Robt E Δ CE 7-2758  
 B4 Michl Wm E 233-5991

489 Armstrong Wm R @ Δ CE 3-1601  
 rear Vacant  
 2620 King Jeanette K Mrs @  
 Δ CE 3-2089

rear Vacant  
**Musgrove av intersects**  
 2624 Bryan Robt F @ Δ CE 3-2288  
 rear Vacant  
 2628 Schroder Wm H @ Δ CE 3-7186  
 rear Vacant  
 2631 Craft Geo S @ Δ CE 3-6124  
 Tumlin Eloise nurse  
**Woodward way intersects**  
 2635 Webster J Prince @  
 Δ CE 3-1224  
 2655 Riley Adalena N Mrs @  
 Δ CE 3-2250  
 2690 Boyd Spencer W @ Δ CE 3-4212  
 2696 Hirsch Harold D @  
 Δ CE 3-7178  
 2700 Sewell Roy B @ Δ CE 3-2906  
 rear Hill Anna F Mrs

**Zone 5**  
**West Wesley rd intersects**  
 2730 Barge Otis A @ Δ CE 3-8924  
 2740 Wilner J Grant Δ CE 3-8341  
 2750 Rickett Ann P Mrs @  
 Δ CE 3-9070  
 2790 Montgomery LaFayette @  
 Δ CE 3-3899  
 2804 Mandy Wm F Jr @ Δ CE 3-1823  
 2817 Ford Ruth Mrs @ Δ CE 3-2397  
 Ford Frank F Δ CE 7-4008

**Charoeka rd begins**  
 2820 Davis Frank T @ Δ CE 3-5010  
 2830 Hutchison Joe B @ Δ CE 3-2952  
 2843 Thomas Everett @  
 Δ CE 3-2326  
 2853 Strickland Jessie D Mrs @  
 Δ CE 3-8115  
 2854 Curtis Gordon W @  
 Δ CE 3-2957  
 2860 Jones Gordon @ Δ CE 3-5228  
 2865 Whitaker Wm G Jr @  
 Δ CE 3-9355  
 2887 Ballard Helen M Mrs @  
 Δ CE 3-1739

B5 Lebowitz Jack H Δ CE 3-4810  
 B6 Davis Jerry 231-2579  
 B7 Myers Clifford mgr  
 Δ CE 7-8991

B8 Vacant  
 B9 Taylor W Joseph 231-2830  
 D10 Bryant Dennis V 237-0714  
 D11 Fretz P Milton 233-1217  
 D12 Schacher Gnat M  
 B13 Gibson J Clyde Δ CE 7-5888  
 B14 Levine Jerome  
 B15 Vacant

B16 Pierson J Lamar Δ CE 7-5385  
 C1 Jones Lillian C Mrs  
 C2 Barnett R Jerome 233-5197  
 C3 Vacant  
 C4 Cole Donald L Δ CE 7-8746  
 C5 Clarke Jeanne Δ CE 3-8250  
 C6 Saunders Bernard H 237-4153  
 C7 Vacant  
 C8 Linder Mary Mrs 237-1892  
 C9 Traces Edna M Mrs Δ CE 3-7720

C10 Vacant  
 C11 Burnett Mary D  
 C12 Ascher Floyd 233-4889  
 C18 Hawley Harry B Δ CE 3-5128  
 C14 Ballard Jerry L 233-9953  
 C15 Baten Jas D Δ CE 7-3648  
 T1 Mason Lawrence M  
 Δ CE 3-1220

T2 Fudger W Bert Δ CE 7-1221  
 T3 Mewer Douglas G  
 T4 Gaskin Lawrence L Δ CE 7-2016

**Street continued**

**HABERSHAM ROAD NW — From**  
**Beatties Battie av north, 2 west of**  
**Pine rd (Zone 5)**

2480 Lunden John W Jr @  
 Δ CE 3-8735  
 2492 Pique Lee Jr @ Δ CE 3-4334  
**Rivers rd intersects**  
 2505 Egan Murdock S @  
 Δ CE 3-9898  
 2512 Gresham R Irving  
 Δ CE 3-0234  
 2515 Mitchell Frank S Jr @  
 Δ CE 3-9925

2522 Jones Delkin @ Δ CE 7-8568  
 2532 Wilson Chas H @ Δ CE 3-3518  
 2533 Hildgen Jos H @ Δ CE 3-6855  
 2542 Bowen Henry L @  
 Δ CE 7-4838  
 2543 Gausemiel Gladys P Mrs @  
 Δ CE 3-9876

rear Bailey Margt nurse  
 2549 Glover Edith Mrs @  
 Δ CE 7-3082  
 2552 Dykes Eug T @ Δ CE 3-0122  
 2555 Vacant  
 2560 Boyd Montague L @  
 Δ CE 3-3425  
 2570 Thornton Lella D Mrs @  
 Δ CE 3-3226

2575 Henry Mrs A @ Δ CE 7-3847  
 2583 Murray Saml D @ Δ CE 3-6841  
 2585 Davis Wm Jr @ Δ CE 3-2244  
 2586 Bewick Richard H @ Δ CE 3-2617  
 2592 Allan Luther E @ Δ CE 3-1803  
 2595 Lynn J Worth @ Δ CE 3-0549  
 2598 Johnson Florine C Mrs @  
 Δ CE 3-2450

2603 Hoyt Geo B @ Δ CE 3-6368  
 rear Vacant  
 2608 Armstrong Wm R @ Δ CE 3-1601  
 rear Vacant  
 2620 King Jeanette K Mrs @  
 Δ CE 3-2089

rear Vacant  
**Musgrove av intersects**  
 2624 Bryan Robt F @ Δ CE 3-2288  
 rear Vacant  
 2628 Schroder Wm H @ Δ CE 3-7186  
 rear Vacant  
 2631 Craft Geo S @ Δ CE 3-6124  
 Tumlin Eloise nurse  
**Woodward way intersects**  
 2635 Webster J Prince @  
 Δ CE 3-1224  
 2655 Riley Adalena N Mrs @  
 Δ CE 3-2250  
 2690 Boyd Spencer W @ Δ CE 3-4212  
 2696 Hirsch Harold D @  
 Δ CE 3-7178  
 2700 Sewell Roy B @ Δ CE 3-2906  
 rear Hill Anna F Mrs

**Zone 5**  
**West Wesley rd intersects**  
 2730 Barge Otis A @ Δ CE 3-8924  
 2740 Wilner J Grant Δ CE 3-8341  
 2750 Rickett Ann P Mrs @  
 Δ CE 3-9070  
 2790 Montgomery LaFayette @  
 Δ CE 3-3899  
 2804 Mandy Wm F Jr @ Δ CE 3-1823  
 2817 Ford Ruth Mrs @ Δ CE 3-2397  
 Ford Frank F Δ CE 7-4008

**Charoeka rd begins**  
 2820 Davis Frank T @ Δ CE 3-5010  
 2830 Hutchison Joe B @ Δ CE 3-2952  
 2843 Thomas Everett @  
 Δ CE 3-2326  
 2853 Strickland Jessie D Mrs @  
 Δ CE 3-8115  
 2854 Curtis Gordon W @  
 Δ CE 3-2957  
 2860 Jones Gordon @ Δ CE 3-5228  
 2865 Whitaker Wm G Jr @  
 Δ CE 3-9355  
 2887 Ballard Helen M Mrs @  
 Δ CE 3-1739

## REAL ESTATE — SALES — LEASES — INSURANCE — LOANS

MACK DR NW 1961

Langry INC. Breads Rolls pastries and delicious when Tested Cakes Delivered Direct to your Door 655 Highland Ave. N. E. MURRAY 3-5868

FEDERAL — STATE — COUNTY — CITY BAIL BONDS PHONE MURRAY 8-1095 192 DECATUR ST. S.E. ATLANTA 3, GA

LYNHURST DR SW—Cont'd 1050 Jeffers Condit R @ A PL 8-2576 990 Vacant 985 Gilliland Cath T Mrs @ 753-6730 1005 Connor Joel W @ A PL 5-4078 1015 Rogers Henry M Jr @ A PL 3-0348 1016 Chafin Robt L @ A PL 3-4300 1026 Winters Luther C @ A PL 3-6049 1030 Lindsey Jarrot A @ A PL 8-5170 1036 Warren E Paul @ A PL 8-4241 1044 Ball Martha M Mrs @ A PL 8-3538 Millkap dr begins 1050 Jeffers Condit R @ A PL 5-3256 1066 Peck Wm H @ 1110 Sims Robt B Jr Instr @ A PL 3-8111 1125 Manum Suppl R Mrs @ A PL 3-5937 1130 Cook Roger S @ A PL 5-2454 1140 Key Chas W @ A PL 5-5018 1150 Walker Fred M @ A PL 3-5755 1162 Thompson Dean A Jr @ A PL 8-6198 Freeman Conway H @ A PL 8-0100 1164 Townsend Homer W @ A PL 3-0392 1180 Reeves Frank E @ A PL 5-7644 1181 Reynaud Louis F @ A PL 3-1039 1198 DeSardo Minnie @ A PL 5-0249 1199 Waters Herschel @ A PL 5-7246 1210 Kemington Jake B Jr @ A PL 8-4720 1215 Vacant 1244 Irwin Wm A @ A PL 5-3953 1252 White Abe @ A PL 3-4856 1264 Cox Ralph L @ A PL 8-1926 1272 Chafin Horace L @ A PL 3-1142 1284 Holmgren Edward E @ A PL 3-0036

LYNN CIRCLE SW—From 510 Lynhurst dr east and south (Zone 11) 591 McCelvey M Harold @ A PL 5-2114 599 Whitley Geo S 753-2830 607 Pruitt Lora R @ A PL 5-0640 612 Bennett Harry @ A PL 8-3356 617 Hinchliffe Jas T @ A PL 3-5639 622 Abell Theo H @ A PL 3-7570 630 Parnell Bill K @ A PL 8-4294 633 South John T @ A PL 3-7207 638 Wooten Jas C @ A PL 5-7349 645 Evans Ben T @ A PL 3-8906 648 Innan Richd B @ A PL 3-8494 655 Stovall Geo @ A PL 8-5727 660 McPherson Jorys T @ A PL 8-2879 668 Dryden Douglas J @ A PL 3-9817 676 Rubio Wm C @ A PL 8-3483 682 McPherson Billie G Mrs @ A PL 5-5089

Lynn dr ends 700 Wallace Chester E @ A PL 3-7313 706 Ellis W Roy @ A PL 5-2581 714 Guiley Harry C @ A PL 8-2103 731-41 Under construction 732-70 Under construction 751 Copeland Manor A @ A PL 3-8529 752 Post Warren G @ 753-6327 751 Mitchell Raymond C @ 758-0300 762 Bullard Raymond A @ A PL 5-7447 775 Humber James K @ A PL 8-4662 835 Chesky J Hyman @ A PL 3-0032

LYNN DRIVE SW—From 650 Lynhurst dr east (Zone 11) 2779 Hughes Lotis P @ A PL 8-5891 3036 Daniel Thos H @ A PL 8-1367 3039 Scarborough Sidney A @ A PL 3-7425 3042 Waters Horace G Jr @ A PL 8-5975 3047 McIntosh Ada F Mrs @ 3052 Raudolph Wallace E @ A PL 4-2010 3055 Nail Wm E @ A PL 5-8812 3060 Reilly Jas H @ A PL 8-5260 3063 Gladfelter Floyd M @ A PL 3-2844 3068 Alexander Eug S @ A PL 3-9968 3071 Bowen Thelma G Mrs @ A PL 3-4713 3076 Vard Jos C @ A PL 8-2260 3079 Nolan Robt H @ mtrs apt @ A PL 8-4904 3086 Vacant 3087 Davis Ellen R Mrs @ A PL 8-2727

LYNNHAVEN DRIVE SW—From 257 Decker av north and west, 1 west of Hilde dr (Zone 10) 358 Hendrix Rob E @ A PL 4-9038 359 Eller Nesbitt H @ A PL 8-4288 361 Bradshaw Robt L @ A PL 8-7903 362 Radmond Lee E @ A PL 3-4224 363 Henderson A Bruce @ A PL 8-5624 365 Hendrix Rob E @ A PL 6-1666 366 Kabrs Jack P @ A PL 3-4393 369 Nash Wm R @ A PL 5-3155 371 Robertson Chas M @ A PL 3-2868 374 Hinton Douglas W @ A PL 5-7181 375 Stubbs Marshall W @ A PL 8-2822 384 Dewberry Larry S @ A PL 6-7658 385 White Grover C @ A PL 8-2298 391 Turner Richd L @ A PL 8-3553

396 McGinnis John M Rev @ A PL 5-1824 401 Neal Lawrence B @ A PL 3-1985 404 Spalding Corinne D Mrs @ 753-4798 410 Dyer Watson J @ 755-8863 411 Holcombe J R @ A PL 5-1961 416 Chapman Clifford T @ A PL 5-8385 417 Anderson Frank M @ A PL 3-1586 Wayne pl ends 422 McCurdy Geo T Jr @ A PL 5-2571 425 Williams Dan E @ 753-0876 430 Lipscomb Edwin S @ A PL 3-2904 436 McGee Henry A @ A PL 3-5970 437 Stewart R M @ A PL 8-1070 441 Guinn Mary A Mrs @ A PL 5-8204 442 Elder Warren @ A PL 3-6402 449 Lewis Steph J Jr @ A PL 3-5621 450 Lester Clyde W @ A PL 5-2137 Clinton pl begins 455 Durrell Jerry @ A PL 8-3166 463 Vacant 466 Patton Harold L @ A PL 8-5955 469 Dillingham Lee D @ A PL 3-4583 472 Lewett Norman L @ A PL 8-7191 473 DeFore Norman L @ A PL 3-7785 478 Love Clarence H @ A PL 3-0761 481 Olson Arley M @ A PL 5-7927 484 Perry Emory S Jr @ A PL 5-6041 487 Fickle James H @ A PL 8-3367 490 Phillips Hunter H @ A PL 3-5422 495 Glass Don R @ 755-4668 496 Ward J Inaman @ A PL 3-1962 Charlton pl ends 502 Cadney Alice B Mrs @ A PL 8-4479 505 Vacant 510 Ward Henry A @ A PL 5-7616 511 Cook Harold A @ A PL 3-8830 514 Lander Annia A Mrs @ A PL 3-1000 517 Luther Willie T @ A PL 5-8024 523 Robinson Wm A @ A PL 3-1773 526 Stovall Thos E @ A PL 3-5748 529 Yearwood John T @ A PL 5-8062 535 Morgareidge Hal G @ A PL 5-7946 542 Young Arley M @ A PL 3-0984 545 Rollins Sam Jr @ A PL 5-4332 548 DeBray Jules H @ A PL 5-4644 549 Johnson Clarence A @ A PL 3-0939 551 Thompson John G @ A PL 5-7840 554 Bowen Bend F @ A PL 5-1527 555 DeLoach R Bruce @ A PL 5-1784 559 Shansel Jas C @ A PL 3-0548 573 Davis Irene A @ A PL 5-8062 579 Tankersly Claude F @ A PL 5-0784 587 Corral Oscar P @ A PL 3-1878 588 Needham Wm A @ A PL 3-1866

LYNN VALLEY DRIVE SW—From 371 Lynn dr east, 2 north of Sewell rd (Zone 11) 460 Kidd Harry J @ A PL 3-4233 467 Trammell Harold H @ A PL 5-8009 470 Black John A @ A PL 5-2832 477 Bryant Arley J @ A PL 3-8503 497 Powers Wm J @ A PL 5-0877 507 Skipper Milton E @ 753-8692 517 Preston David L @ 753-6088 520 McCauley Donald E @ A PL 3-1111 527 Oswald Thos F @ A PL 3-0469 530 Vacant 536 Vacant 541 Flike Willis T @ A PL 5-9469 586 Grogans H Leslie Jr @ A PL 3-8114 615 Pumphrey Jack D @ A PL 3-8114 623 Mills Claud J @ 755-9036 626 Nabers J P @ A PL 8-4738 631 Purford Marlon E @ A PL 5-5474 639 Jones Charlie T @ A PL 5-0042 640 Gummel Chas T @ A PL 5-8259 647 Tynes Alf A @ A PL 3-6277 652 Harris Phillip E @ A PL 3-2581 660 Walker John L @ A PL 8-6537 672 Hood Clarence J Jr @ mtrs apt @ A PL 3-9840 691 Carlisle Arley J @ A PL 5-1448 707 Fennell Robert K @ A PL 8-7035 719 Gardner Howard P @ A PL 3-7054

LYNNWAY LANE SW—From Cassado rd north, 1 west of Tuckawanna dr (Zone 11) 1190 Vacant 1193 Vacant 1200 Mumday Edwenna Mrs @ A PL 3-8544 1201 Irwin B Mae @ A PL 8-7069 1233 Edgess G @ A PL 3-0487 1222 Rounk Roswell C @ A PL 5-0681 1223 Jones Roy T @ A PL 3-2711 1232 Beard Harry S @ A PL 5-0925 1240 Standford James E @ A PL 5-5640 1241 Wallace Lucien E @ A PL 5-0120 1247 Vacant 1250 Pullen Lunus J @ A PL 5-6358 1257 Under construction 1260 Smith Harvey W Jr @ A PL 8-1992

1267 Under construction 1270 Warren Jas C @ A PL 3-0962 1284 Middendorff Maurice A @ A PL 8-1748

LYNWOOD SE—From 779 Confederate av SE east (Zone 12) 767 Lawrimore Robt B 783 Adair Argin S 805 Marshall Fred C @ MA 7-2087 A&WPR crosses

LYONS AV NE—From Hilliard east 1 north of Old Wheat (Zone 12) 317 Apartments 1 Bunn Eug 2 Key Bonnie B 3 Vacant 4 Turner Sennie C 321 Griggs Claude 321 1/2-323 Vacant 323 Apartments 1-2 Vacant 3 Byron Rosa M 4 Evans Johnnie M Street continued 326 Mitchell Lucy M Mrs @ A MU 8-1245 328 Fumichum Willie S Mrs 328 1/2-Cullen Hattie J Mrs Hilliard intersects

Zone 12 342 Vacant 342 1/2-Asbury Frances P Mrs @ A JA 1-0064 346 Mitchell Agnes Mrs 246 1/2-Edwards M Mrs 347a Farley Sidney 347b Green John H Cameron Ruby B Mrs 348 Edwards Marile B Mrs @ Street continued 349 Parks Azalee Mrs @ A JA 3-3792 350-50 1/2 Vacant 351 Shoup Sarah Mrs @ A JA 3-0790 351 1/2 Vacant 352 Green James 352 1/2 Vacant 352 1/2 Williams Sallie @ A JA 3-2201 353 1/2 Kelly Ethel C Mrs 688-6900 354 West Florine Mrs @ A JA 2-7517 354 1/2 Vacant 357 Vacant 359 Whaley Bertha Mrs @ A MU 8-1632 361 Color Annis Mrs 363 Vacant 363 1/2 Intersects 364 Vacant 365 Vacant 367 Robinson Jesse A 367 Vacant 368 1/2 Wells Eva 521-3152 369 Sanford James 370 Jones Geo 370 1/2 Maddox Marvin 372-72 1/2 Vacant 374-74 1/2 Vacant 375 Brooks Lillie K Mrs 377 Burton John 379 Jenkins Riley 381 Williams Wilson 522-4779 382 Apartments 1 Barason Margt 2 Love Jas W @ A JA 2-6481 3 White Mary C @ A MU 8-4080 4 Boyd Edw 532-4080 Street continued 383 Brown Willie @ A JA 2-9784 384 Howard Lee @ A MU 8-8295 385 Wilson Beaulia B Lydell pl intersects 387 Robinson Alice M Mrs 387 1/2 Cullens Laura S Mrs 388 Vacant 388 1/2 Emma Mrs @ A JA 1-1446 389 Logan Estella @ A MU 8-1153 389 1/2 Benjamin Alex @ A JA 1-1254 390a Plummer Geo L @ A JA 4-7051 390b Cohen Jas E @ A JA 3-5975 391 Parker Eddie W 391 1/2 Bell Lonnie J 393 Thomas Josephine 393 1/2 Alexander Nelson

LYRIC COURT SE—From 3835 Lyric la east (Hapeville Ga; PO) 259 Hampton Robt C @ A PO 8-1958 260 Duke Horace @ A PO 6-0372 265 Bailey Robt Jr @ A PO 6-4421 266 Swift Eug @ 271 Davis Geo F @ A PO 1-2575 272 Alford Malcolm @ A PO 1-2925 278 No return

LYRIC LANE SE—From 200 Celeste dr south, 1 west of Gilbert rd (Hapeville Ga; PO) 3791 Pace Murphy Jr @ 3805 Banks Coley @ 3811 Brown Harry C @ A PO 1-4165 3812 White Cleveland @ 3817 Kempsin Jay L @ A PO 6-2026 3820 Johnson Leonard @ A PO 7-3059 3823 McKnight Geo @ A PO 1-4487 3826 Canty Julius S @ A PO 6-5324 3829 Brown Nall @ A PO 7-3092 3832 Balock Willie T @ A PO 7-2011 3835 Stokes Clifford @ A PO 8-9764 3836 Stokes Clifford @ A PO 8-9764 Lyric et begins 3842 Griffin Ira @ A PO 7-7594 3843 Philpot Clifford @ A PO 1-0320 3848 Harris Jos Jr @ A PO 1-8508 3850 Dixon Willie @ 3854 Morris Jimmy W @ A PO 6-0459 3857 Swanson Chas @

LYTLE AV SE—From Faith av south, 3 west of Moreland av (Zone 16) 444 Ansley Wm A @ A JA 5-2427 443 Bridges Jus T @ A MU 8-8218 445 Kyle Robt M 450 Vacant 451 Bowen Jas H @ 521-2750 454 Leathers H Frank @ A JA 5-3273 454 1/2 Swinlow Emma M Mrs @ A MU 8-2783 455 Howell John H @ A MU 8-8807 458 Morris Mary L Mrs @ A JA 3-9283 459 Wheat Arth B @ Pirkle Mainin M @ A MU 8-5163 Pirkle Thelma Interiors @ A MU 8-5163 462 Bartoo Wm @ A MU 8-3975 463 Leathers Wm D @ A JA 5-5745 466 McCurd Jas B @ A MU 8-7912 467 Vacant 473 Smith Dewey N @ A MU 8-4849 474 Gee Wing Y @ A MU 8-2416 476 Johnson Peter C @ A JA 2-9654 477 Holder Wm F @ A JA 3-6274 478 Siedman Willie A @ A JA 5-8970 482 Smith Wm R 522-4569 483 Osborne Eltz G Mrs @ A JA 5-5955 487 Nash John T @ A JA 5-6107

MACAW NW—From 1904 Whittier av east (and West 1/2 blk), 1 west of Parrott av (formerly 1st NW, Zone 18) 2884 Edwards Wm C @ A SY 4-4853 2885 Gazaway James C @ 2891 Fales Thos O @ A SY 4-4020 2896 Hales Harold R @ A SY 4-3133 2897 Pope Chas G @ 2902 Barnett Etha B Mrs @ A SY 4-4853 2903 Price Dora T @ A SY 4-4294 Price Guy L @ A SY 4-6831 2924 Turner Roy H @ A SY 4-2279 2925 Newton John C @ A SY 4-5156 2930 Pruitt Joseph @ A SY 4-2388 2931 Moore Louise A Mrs @ A SY 4-7137

MACEDONIA ROAD SE—From 3016 Gilbert rd east, 1 south of Humphries dr (Zone 15) 324 Lurden Wm H @ 330 McKinley Vernon J @ 707-4579 335 Jenkins Jerald M @ A PO 6-3008 336 Clark Clarence L @ A PO 1-4430 341 Jones Wm L @ A PO 6-2073 342 Williams Henry R @ A PO 6-4552 366 Holbrook Arth @ A PO 7-7325 367 Speir J Alton @ A PO 6-8627 373 Bearden Raymond C @ A PO 6-4194 374 Harris Chas E @ 379 McManus Robt F @ 380 Pearson Cecil H @ A PO 6-9879 385 McKee Presley J @ A PO 1-8955 386 Euclic Herbert H @ A PO 1-7109 384 Sutton Geo E @ A MA 2-8224 389 Howell Minnie S Sub Browns Mills rd intersects Johnson dr intersects 400 Clark Terrell E @ 402 Williams Robt G @ A PO 1-7050 416 Clark Billy V @ A PO 1-4227 422 Taylor Eley @ A PO 7-7342 426 Willis Wallace R @ 435 Harris Wm J @ A PO 6-8760 470 Harter James T @ A MA 2-8068

MACK DRIVE NW—From 1300 Club rd east, 1 NW of Alvin dr (Zone 18) 2133 Powell John E 2135 Powell John E @ 2151 Malton Lois F @ 2171 Carson Claude @ A SY 4-2598 2181 Day Jas A @ A SY 4-6062 2182 Westbrook Mabel A Mrs @ A SY 4-0910 2208 McCreland Cynthia R 2209 Holmes Sanford @ A SY 4-0402

MACKENZIE DRIVE NE—From 494 Highland av north (Zone 12) 286 Apartments 1 Erwin Ben F @ A JA 3-8294 2 Turner Donald R 3 Vacant 4 Scott Hensley @ A JA 5-9029 5 Broadus Joe @ A JA 3-402 6 Rutherford Robt Whitehead John 270 Apartments 1 Thomas Nancy Mrs @ A JA 4-7269 2 Crowley Bessie Mrs @ A JA 1-0414 3 Bradley Sallie B Mrs 4 Newman Johnnie 5 Haddock Wm J 6 Barton Henry C Street continued 275 Apartments 1 Morrow Steph L 2 Callahan Isaac @ A MU 8-3358 3 Harper Loraine @ A JA 5-4813 4 Mack Roy L @ A JA 3-0793

near Apartments 1 Jones Robt L 2 Lyons Clara B Mrs 3 Malcolm Castel @ A JA 2-7445 4 Finley Herman V 521-3914 5 Fulton Robt A 6 Jones Bobby 274 Apartments 1 Smith Alberta M Mrs @ A JA 2-8321 2 Butler Dollie Mrs @ A JA 8-6130 3 Menefee Henry @ A JA 3-3104 4 McKeeney Cynthia @ A JA 4-5312

WHITE OAK AVE NW 1961

WESTWOOD AV SW—Contd
1750 Lamb Dempsey C @
1756 Burt Carolina J Mrs @
1757 Hendon Charles D @
1761 Harpole Orville R @
1762 Moberly Mathias F @
1767 Peterson Jas J @
1768 Godfrey Rhr B @
1776 Hunt Grady M @
1824 Hester Robt J @
1830 Manning H Hutson @
1831 Smith Kenneth R @
1836 Hoyt Estelle W Mrs @
1843 Sumner Morgan C Jr @
1843 Webb Chas L Jr @
1848 Cannon Harold J @
1851 Chandler Martha S Mrs @
1852 Price Tress P @
1856 Limerick Raymond B @
1891 Warner Geo W @
1894 McLeroy Charles D Mrs @
1903 Ferguson Wm B @
1911 Coker Robt C @
1921 Reagan Harvey @
1927 Thrasher Stella M Mrs @
1934 Morgan Julian A Jr @
1941 Byrd Fulton W @
1951 Burnham Jack W @
1956 Duncan Jas A @
1966 Miller Willard H @
1971 Hite Wm H @
1974 Blackston Glenn H Jr @
1983 Williams Tuez M Mrs @
1991 Haynes Chas Jr @
2003 Fields Jas W @
2023 Banzhof John G @

WEYMAN AV SW — From 1070 Can-
ritol av west (Zone 15)
22 Whitman Carl @
21 Craven Zolton M @
22 Griggs Walton A @
25 Fowler Garland H
31 Little Minnie R Mrs @
32 Galina Lewis A @
38 Hubert Henry @
39 Overhead Door Co of All Inc
42 Freeman Claude @
48 Wells Ada B Mrs @
52 Trammell Redden N @
55 Bell Kogge E Mrs @
57 Eubanks Steph A @
58 Ryan Gene @
59 Crawford Paul A @
65 Lance Roglen Co Inc
66 Barrett Rowle I Mrs @
73 Ledford Claude E @

WHATELY SE (Lakewood)—From 1658
Julesberg rd east, 2 north of Sawtell
Zone 19
1 Bural C Frank A MA 2-8416
4 Thomas Jessie L Mrs @
Livingston J Grady A MA 2-8284
5 Bryant Jas S A MA 2-0472
7 Hombrue Geo W @
8 Brown Wm S @
9 Bush Wm D A MA 2-6836
15 Vacant
16 Hearn Octavia Mrs A MA 2-8454
19 Elliott Maggie S Mrs A MA 2-6840

WHEELER NW — From 704 Julian
west, 1 north of Bankhead av
(Zone 18)
673 McWhorter Material Handling
767 Vacant
692 No return
894 Smith Mary W Mrs
996 No return
ACL crosses
Echo intersects
Griffith intersects
Chestnut intersects
Zone 18
English av intersects
Paine av intersects
781 Sloan Popper Co @
836 Carey Jas R @
840 Huggins Beasie J Mrs
848 Opara Weidon D @

WHITAKER NW—From Poland north
(Zone 18)
573 White Estara A TR 5-4745
580 Leigh Albert A TR 5-2120
583 Ingram John @ TR 4-8952
584 Covin Frank A TR 2-8028
589 Johnson Roman @ TR 2-8730
592 Goodwill Silas @ TR 2-2679
595 Mitchell Fannie C @ TR 4-1814
599 Scott Winston @ TR 4-1959

Pelham intersects
803 Dix Chas A TR 2-1301
Hall Edw B @
618 Crowder John L 874-0251
618 Ross Jas H A TR 4-1007
620 Hinson Edna O Mrs A TR 2-2520
621 Woodall John E @
623 Philmore Odessa D Mrs @
626 Belcher David A TR 3-1718
627 Waldman Geo A TR 6-2851
629 Vacant
630 Brooks Wm S @
633 Holley Mary L Mrs
635 Walker Wm A @
636 Walker Wm A @
637 Clover Nellie @
641 Thomas Percy @
645 Stewart Julia W Mrs
66 Jackson Edna M Mrs
665 Woodward Annie C Mrs @
651 Nash John Q @
654 Starry Wesley @
655 Webster Idella M Mrs @
Bankhead av intersects

WHITAKER CIRCLE NW (Grave
Park)—From 1852 Simpson rd (Zone
14)
90 Wilson Geo S Rev @
Wilson Fannie W Mrs nurse
91 Balkoon Alonzo Jr @
95 Jones Purvis W @
99 Williams Bernice Mrs @
105 Davis J Wm @
107 Mckinstry Daisy M Mrs @
108 Mount Dr Intersects
111 Jackson Susie Mrs A SY 4-8023
117 Reid Dennis M Mrs @
121 Tiger Flowers Dr Intersects
Springdale rd intersects
183 Hill Anita B Mrs @
193 Bass Matthew @
199 Jackson Isaac C @
205 Favara Frank N @
211 Lee Isadora @
217 Jackson Ira @
222 Ramsay Willie C @
223 Stokes Frank @
228 Ramsey Harvey B @
229 Safford Henry L @
234 McGhee Leticia @
235 Middleton Chas @
240 Handslike Alvin W @
241 Hicks Emma Mrs @
247 Longwood Lois C Mrs @
248 Cameron Albert B @
253 Richardson Seney @
254 Palmer Russell Jr @
259 Brookins Dora @
265 James John H Jr @
268 Williams Ruth Mrs @
269 Madigan Julian @
275 Jordan John H Rev @
276 Miles Albert L A SY 4-0989
282 Greenlee Chas W @
285 Harper Willie @
286 Howard Toy @

WHITE NW—From 1 block east of
1727 Howell Mill rd west, 3 north
of DePours Ferry rd (Zone 18)
818 City Recreation Center
824 Fulton County Health Dept
(Maggie Mill Health Center)
Howell Mill rd intersects
2 Waincoat Chas @
3 Bentley Lewis R tax consultant
4 Wells John A @
5 Kohn Geo C
rear Taylor Mary M Mrs @
6 Power W Devard @
7 Alexander Jack C @
9 Hampton James G @
11 Nunn Guy D 872-2828
12 Hampton Jas A @
15 Kohn Percy O @
18 Rich Chas N @
25 Threlkeld Ray A auto rear
Springer intersects
Zone 10
211 Wilson Carl A @
225 Black Branch
229 Miller Beulah A Mrs @
Wilson Clarice K Mrs
832 Cohen Aubrey B @
835 Williamson Carl B
835 Evans Ruth M
836 Tilley C Lemar Jr @

WHITE SW—From 8250 Leo West
(Zone 10)
822 Banker Joe L A PL 5-8330
826 Black Branch
Bailey Jeanette
829 Miller Beulah A Mrs @
Wilson Clarice K Mrs
Wilson Carl Joe Mrs
832 Cohen Aubrey B @
835 Williamson Carl B
835 Evans Ruth M
836 Tilley C Lemar Jr @

WHITE ALLEY SW (Charged to Davis
SW)
253
Zone 10
10 Peterson Jesse
12 Howsforth Jerry
12a Scott Clyde
13 Hall Lucille D Mrs A PL 5-0008
14 Sampson Madie Mrs
17 Chapman Grace
19 Lester Wm M Rev @
Dimmock intersects
33 Toland Thelma V A PL 3-7074
35 Wyatt Emerson
Sparks intersects

WHITE HOUSE DRIVE SW—From 80
Hunter south (Zone 14)
15 Harper Ruth M @
28 Green Edward D @
28 Rivers Julia M @
32 Ballard Wm J @
36 Wilburn Annie E Mrs @

841 Maxwell Ann L Mrs
842 Alexander Otis G @
845 McLendon Eddie L @
846 West John S @
851 Wardlaw Ava H Mrs @
852 Barrow Grover C @
rear Wingate Ruben W A PL 8-4232
855 Banks John E @
860 Cowley Edw F A PL 5-8048
861 Koch Marie Mrs @
865 Davis Harriet C Mrs furn rms
866 Squires Geo @
871 Fouché Wm G A PL 5-3050
872 King Barbara L Mrs @
875 Ewing Ed D
rear Evers Frank L 758-4565
878 Barrett Andrew 758-2900
879 Ewins Harold W @
882 Carver Charlotte E Mrs
885 Roberts Grady W @
888 Applegate
1 Shaw R D A PL 5-5989
2 Newman Jeanette M Mrs @
3 Ramsey John C
street north intersects
801 Sault Hatlie L Mrs
804 Moran Fred E @
895 Alker John B @
898 Schunne Edw M @
899 Kidwell Lewis A @
902 Phillips Myrtle A Mrs @
906 Donaldson Bessie N Mrs @
907 Johnson Alice J Mrs A PL 3-8509
920 Aycock Elgin J @
924 Holton Elm M Mrs @
930 Cawley Mm M Mrs @
Camp Wayne C A PL 3-5298

Ashby intersects
935 Chittwood Annie L Mrs
Smith Lth H
936 Underwood Richard S @
939 Thoresen Hazel L A PL 3-3854
940 Daubius Dan V @
944 Riddios Frances B Mrs @
Duncan Thos
945 Fowler Henry Rev @
947 Thompson Thos A @
753-6043
Kendall Ralph E
950 Nolan John N @
Azalia intersects
954 Phillips Dora R Mrs @
957 Buet Anna C Mrs A PL 5-4032
959 Cobb John C @
963 Trolinger Miriam P Mrs
753-2874
965 Carson R Ohio A PL 3-0411
967 Harper John @
969 Green Anna M Mrs
971 Greig Wayman P
973 Spiller Jam J @
975 Williams Anna B Mrs
977 Fennin Jas G A PL 5-1120
Rosa cr intersects
Peoples intersects
1010 Brudley Ira J @

Lawlan intersects
Queen intersects
Grady pl intersects
Zone 10
Oglethorpe intersects
Holderness ends
Atwood intersects
Gordon intersects
1325 Carlton Lewis Sup Co bldg
rubs A PL 8-4567
Cascade av begins
Zone 10
10 Peterson Jesse
12 Howsforth Jerry
12a Scott Clyde
13 Hall Lucille D Mrs A PL 5-0008
14 Sampson Madie Mrs
17 Chapman Grace
19 Lester Wm M Rev @
Dimmock intersects
33 Toland Thelma V A PL 3-7074
35 Wyatt Emerson
Sparks intersects

WHITE PLACE SW—From 944 Don-
nolly av south 1 west of Lee (Zone
10)
10 Peterson Jesse
12 Howsforth Jerry
12a Scott Clyde
13 Hall Lucille D Mrs A PL 5-0008
14 Sampson Madie Mrs
17 Chapman Grace
19 Lester Wm M Rev @
Dimmock intersects
33 Toland Thelma V A PL 3-7074
35 Wyatt Emerson
Sparks intersects

45 Washington Booker T Hi Sch
Washington pl intersects
50 Curry T Lee @
54 Curcote Ruth E @
60 Jackson Graham W Studio of
Music & Art A PL 8-1404
66 Vacant
70a Williams Arth C @
70b Vacant
74 Hackney Fannie Mrs @
80 Hayes Olive @
Backwith intersects

WHITE OAK AV NW (Carey Park)
—From 2190 Abbot dr south, 1 east
of Sizemore av (Zone 18)
2211 Simpson Jas W @
2249 Duckett Wm M @
2261 Harmon Grady L @
2269 Wheeler Ernest P @

WHITE OAK AV SW—From 1131 Lee
west (Zone 10)
1027 Croker Jas O A PL 5-9624
1030 Hickman Willie B Mrs @
1033 Barton Walter W A PL 3-5150
1034 Bell Len H Jr @
1039 Vacant
1046a No return
1046b Dewberry Jess H
1047 Horton Herbert R @
1050 Bonar Frances C @
1053 Weldice A Paul @
1067a Madaris Ruth S Mrs @
1047b Vacant
1047c Dewberry Jess H
1057d Hill Fred T
1058 Foster Fredia B Mrs @
1062 Hill Willie A Mrs @
1063 Skelton John L @
1066a Jenkins Allice C Mrs @
1067a Bateson Wm H
1067b Faulkner Bebie L
1070 Owen Ethlie @
1071 Spralrin Clara F Mrs
1072 Martin Thos E
1075 Norvell Fred Jr @
1076a Watkins Andrew M @
1076b Mitchell Junior L
1076c Brooks John F @
1082 Duke Abby A Jr @
1083 Shelton Ola H Mrs @
1085 Frazier Major M @
1086a Hopkins Sara S Mrs
1086b Vacant
1086c Watkins Therman
1089 Zimmerman Walter H @
1094 Brooks Geo A A PL 3-1400
1100 Edwards Geo T Jr @
1101 Fullerton Vannie M Mrs @
Peoples intersects
cardova begins
1132 Rutts Geoffrey I @
1137 Nixon Alice @
1141 Vacant
1142 Vacant
1157 Athelston Thelma D Mrs @

WHITE OAK HOLLOW NE (Former-
ly Dorris av)—From 556 Montgom-
ery Ferry dr north, 2 northeast of
Boulevard (Zone 9)
1796 Woolf Olla F @
1798a Woolf O Frank @
1804 Wulfhange Wm H A TR 6-5378
1805 Owen Hugh O @
1810 Stone Noah Mrs Sgt
rear Harvey Robt V A TR 4-4025

WHITEFOORD AV NE — From 1341
Boulevard dr north e east of Cand-
lor (Zone 7)
4 Leavell Chas H @
8 Jones Melvin @
14 Aaron Eug @
18 Vacant
24 Allen Saml H A JA 2-8990
29 Treadwell Geo C
36 Hardeman Jewell H @
37 Batrd Wm B A MU 8-0876
40 Andrews Wm H @
44 Vacant
45 Vacant
50 McGhee Benj
51 Wynn Ruth A JA 4-6624
55 Massengale Jus E A MU 8-9856
56 Arrey Lizette Mrs @
59 White AH 525-8891
Hardee intersects
69 Nicholson James W serv sta
73 Whiteford Av Garage auto reprs
A JA 4-9859
75 Rob's Mik Bros A JA 4-9292
79 Walker Lennie A MU 8-9578
80 Lightfoot Freddie @

ALVIN DR NW 1957

ALTOONA PL SW—Contd

- 280 University Flower Shop  
▲ PL 8-5661
- Mosley Bertha I ▲ PL 8-5661
- 281 Miller Geo C ▲ PL 5-2880
- West View av intersects
- 280 Hanson Ralph A  
Holland Rd W
- 289 McKee Walter W ▲ PL 3-5805
- 295 McCrackin Chas A ▲ PL 5-0825
- 298 Levin Radar  
Bulce Jas W ▲ PL 5-5562
- 299 Hanner John A Rev ▲ PL 5-8908
- 300 Witt Jas H ▲ PL 5-8209
- Stinall Herbert E
- 305 Hazolick C Roy ▲ PL 3-0429
- 306 Haynes Harold H ▲ PL 3-4997
- 300 Hancock
- 310 Chantain Jas D Jr ▲ PL 3-3569
- 315 Boozer Jos H ▲ PL 3-8109
- Boozer Irl B Mrs nurse
- 318 Snipes Oscar H ▲ PL 8-5269
- 319 Gunnin Lucious H ▲ PL 8-5035
- 320 Snow John P ▲ PL 5-1847
- 320 Herdy Herman W ▲ PL 5-5506
- 323 No return
- 325 Moore Callie P Mrs ▲ PL 3-0089
- 326 Dunlavy Seely R ▲ PL 5-7078
- 329 Lovorn Lucile D Mrs ▲ PL 3-0185
- 330 Abbey Theo H ▲ PL 3-7570
- 335 Mouchet Theo S ▲ PL 3-8235
- 333 Webb Giles J ▲ PL 5-1188
- 339 Middleton McIver W ▲ PL 3-7541
- 345 Bostwick Joe G ▲ PL 5-8580
- 346 Ebnhardt Ida M Mrs ▲ PL 3-5148
- 349 Pool Elmer C pnr ▲ PL 5-4484
- Sells av intersects
- 350 Cunard R Jack ▲ PL 8-8808
- 355 Moore Lyman ▲ PL 3-8313
- 360 Allen Roy W ▲ PL 3-2354
- 365 Robertson Jos C ▲ PL 3-3447
- 368 Matthews Wayne D ▲ PL 3-8291
- 369 Ricks Wadley D ▲ PL 3-1373
- 370 Hayes Wanda H ▲ PL 3-8649
- 374 Stretch Chas C ▲ PL 3-0963
- 375 Reeves Chas A ▲ PL 3-6695
- 378 Hoctor Cecilia R Mrs ▲ PL 3-4852
- 379 Lewis Maude W Mrs ▲ PL 3-7960
- 380 Ramsey Magnus L ▲ PL 3-7960
- 384 Owen Harold A ▲ PL 5-0656
- 385 Cunningham Jennie B Mrs ▲ PL 3-4778
- 388 Sawell Carl R ▲ PL 3-0968
- 389 Gregory Ethel M Mrs ▲ PL 3-0787
- 390 Williamson Jessie M Mrs ▲ PL 3-1215
- 395 Lewis Robt E ▲ PL 5-0213
- 399 Shelton Wm S ▲ PL 5-2353
- Shelton Margt L photos
- 400 Ezell John P ▲ PL 3-7871
- 405 Griggs Jos L Rev ▲ PL 8-1218
- 408 White Troy M ▲ PL 3-2452
- Greenwich av intersects
- 415 Hall Alvin A ▲ PL 3-4157
- rear Butler Eng C ▲ PL 3-4711
- 416 Moore Dan B ▲ PL 3-7881
- 421 Merck Frank G ▲ PL 3-2452
- Love Rt E bkgs serv
- 422 Turner Gas J ▲ PL 3-0969
- 425 Bartelsa Eula H ▲ PL 3-8954
- Madden Rose B Mrs ▲ PL 8-5512
- 426 Coleman Eddie R Mrs ▲ PL 3-1569
- 429 Brown J Elbert ▲ PL 3-1483
- 430 Ellis T Crady ▲ PL 3-1483
- 434 Camp Frank R ▲ PL 8-5094
- 435 Malone Frank ▲ PL 3-1852
- 436 Lord Corinne ▲ PL 3-8001
- 440 Davis Ira J ▲ PL 8-2718
- 441 Smith Chas M ▲ PL 3-4682
- 444 Johnston Walter K ▲ PL 3-6854

ALVARADO TERRACE SW — 239

- 1634 Beecher south
- 1638 Grant James H ▲ PL 3-1926
- 1639 Odum Theo J ▲ PL 5-8081
- 1641 WatDins Ernest R ▲ PL 3-4823
- Lasater Chas G Mrs ▲ PL 5-8007
- 1645 Bullington Ross L Mrs ▲ PL 5-1138
- 1648 Vacant
- 1649 Ferguson Andrew J Jr ▲ PL 5-8938
- 1653 Hardin Glenn D ▲ PL 5-5456
- rear Gullidge Durward B
- 1654 Sorrow Thas H ▲ PL 5-9940
- 1657 Evans Chas J ▲ PL 3-6053
- 1660 Cooper Walter L ▲ PL 5-9965
- 1665 Wood Louis M ▲ PL 3-7086
- 1668 Cobb Claster M ▲ PL 3-7086
- 1667 Winn R Talmadge ▲ PL 3-8532
- 1669 Upchurch Norv N ▲ PL 5-4009
- Walker Jefferson M

- 1675 Hesmondhalgh Roland ▲ PL 3-4604
- 1676 Durden Harley H ▲ PL 3-8319
- 1680 Phillips Richard C ▲ PL 3-8118
- 1685 Lambert Denton W ▲ PL 5-1759
- 1690 Stevens Lucile B Mrs ▲ PL 3-8263
- 1696 North Wm B ▲ PL 3-4191
- 1700 Lambert Cheever H ▲ PL 3-7356
- 1705 Killingsworth Annie G ▲ PL 3-0875
- 1708 Knight Gaylord ▲ PL 3-0479
- Walters dr intersects
- 1720 Smith Marvin C ▲ PL 8-1041
- 1723 Gist Herman O ▲ PL 3-5344
- 1724 Wilson Robt D ▲ PL 3-5386
- 1725 Roberts Pierce J ▲ PL 5-1360
- 1730 Cox Meredith D ▲ PL 3-4646
- 1734 Chewing Richd S ▲ PL 5-3909
- 1738 Schneider Wm M ▲ PL 3-1425
- 1739 Youmans Raymond J ▲ PL 3-8429
- 1744 Burke Wm A ▲ PL 3-2914
- 1745 Rampley T Glenn ▲ PL 3-0178
- 1748 McEuen Will M ▲ PL 5 0692
- 1749 Ergle David H ▲ PL 3-9181
- 1754 Huison Jas S ▲ PL 8-2607
- 1755 Stovall Hoke L ▲ PL 5-1792
- 1758 Anderson Hubert C ▲ PL 3-0113
- 1759 Moldenhauer Elbert H ▲ PL 3-5773
- 1761 Laxson Chas W
- 1764 Crawford Evelyn O Mrs ▲ PL 5-0753
- 1765 Lanier Willis E ▲ PL 5-3374
- 1768 Williams Jas E ▲ PL 3-8358
- 1769 Pace J L ▲ PL 8-4483
- 1774 DeCristina Frank H ▲ PL 5-2776
- 1775 DeLay Jas R ▲ PL 5-3176
- 1778 Williams Bernard W ▲ PL 3-8700
- 1782 Crosby Julia H Mrs ▲ PL 3-0915
- 1788 Floyd Henry H ▲ PL 3-1314
- 1794 Bramblett Robt C ▲ PL 3-0989
- 1795 Carstens Henry C ▲ PL 8-1221
- 1797 Bennett Howard C ▲ PL 3-7597
- 1798 Treadway Lindsey G ▲ PL 3-5985
- 1799 Fowler D Jos ▲ PL 5-1968
- 1804 Doughty David C ▲ PL 3-0552
- 1806 Thomas Chas M Jr ▲ PL 5-1321
- S Gordon intersects

ALVIN DRIVE NW (Carey Park) — From 1203 Hollywood rd northeast

- (Numbers Irregular)
- 1280(2180) Rumph Webster J
- 2115 Headrick Calvin L ▲ SY 4-0492
- Holmes Sanford ▲ SY 4-0492
- rear Bulce Wm R
- 2102 Scott Luke B Mrs ▲ PL 3-2224
- 2224 Griggs Sarah P Mrs
- 2226 McBrayer Alonzo O
- 2239 Dwyer Raymond D
- 2241 Cain Bessie Mrs
- White Oak av begins
- 2257 Lites Wm J ▲ SY 5-9627
- 2280 Vinson Raymond L ▲ SY 4-3006
- Sizemore av begins
- 2266 Alvin Dr Bapt Ch
- 2284a Sanford Dan Mrs
- 2284b Griggs Clifford M
- 2284c Pittman Walter J
- 2284d Allaway Carl W
- 2285 Murphy Roscoe F ▲ SY 4-2101
- Sizemore av ends
- 2310 Richardson Henry M ▲ SY 4-4977
- 2319 Sluder Lather H ▲ SY 4-4398
- Gun Club rd intersects

ALVIN DRIVE NW — From 750 Bolton rd north

- Hawkins Oscar
- Silver Timothy ▲ PL 3-2498
- Minton Grady
- Manning James
- Petkins Gordon L ▲ PL 5-4271
- Kille James H
- Adams John G ▲ PL 3-5373
- Johnson Thos O
- Lively Andrew W
- Smith James H

AMAL DRIVE SW — From 1731 S Pryor rd west and south in a semi-circle

- 220 Apartments
- 1 Griffin B E ▲ JA 3-8879
- 2 Reess Ronald J
- 3 Hoyls Donald L ▲ JA 4-4186
- 4 Davis Calvin A ▲ JA 3-0884

- 221 Apartments
- 1 Campbell Herbert II ▲ MU 8-4698
- 2 Sikes Louis F Mrs ▲ JA 5-0240
- 3 Cox Ernest A ▲ MU 8-7071
- 4 Sorrells Grady W ▲ JA 5-5072
- 227 Apartments
- 1 McCleer J Park Jr ▲ JA 4-3629
- 2 King L Jack ▲ JA 5-5196
- 3 Foster Luther H ▲ JA 5-2371
- 4 Northcutt John M ▲ JA 5-2371
- 232 Apartments
- 1 Roberts Wm H ▲ JA 4-6018
- 2 Woodard Sally S
- 3 Worthey Chas L
- 4 Coor Geo A ▲ MU 8-9341
- 233 Apartments
- 1 Hammond Turner E ▲ JA 4-1607
- 2 Sanders Van F
- 4 Brown Virginia E ▲ MU 8-4310
- 240 Apartments
- 5 Edwards Billie M Mrs ▲ JA 5-5239
- 6 Oliver John ▲ JA 5-6489
- 7 Kelly Billy L ▲ JA 4-4297
- 8 Jacobs Wilbur C ▲ JA 5-3288

- 241 Apartments
- 1 Mayes Edw R ▲ JA 4-7183
- 2 Gray Max ▲ MU 8-9409
- 3 Jones Myron E
- 4 Jordan John T ▲ JA 5-3677
- 257 Apartments
- 1 Banister Thelma J Mrs ▲ JA 5-2374
- 2 Tolson Anthony W
- 3 Carter Robt T
- 4 Allen Olen H ▲ MU 8-2697
- 266 Apartments
- 1 Willy Ruby H Mrs ▲ JA 3-2305
- 2 Allbright Barbara A Mrs ▲ JA 5-7114
- 3 Arnett James V
- 4 Carey S T ▲ MU 8-8910
- 274 Apartments
- 1 Davis T Floyd ▲ MU 8-0996
- 2 Hubert Frances F Mrs ▲ MU 8-0930
- 3 Ward Ethel P Mrs ▲ JA 5-5092
- 4 McGriff Ernest E ▲ JA 3-1026
- 275 Apartments
- 1 Spill Carlton E ▲ JA 4-7838
- 2 Orr Quimby B
- 3 Jones Marion E
- 4 Marbury Junious L ▲ JA 3-2372
- 287 Apartments
- 1 O'Neal Franklin D ▲ MU 8-7119
- 2 Baker John T
- 3 Caldwell John E ▲ JA 3-4222
- 4 Atcheson Henry V
- 288 Apartments
- 1 Posey Theo E ▲ MU 8-8394
- 2 Vacant
- 3 Seabolt Ralph
- 4 Euf Jones V ▲ JA 3-0684
- 297 Apartments
- 1 Smith Chas A
- 2 Davis Clayton L
- 3 Daniel Henry M ▲ MU 8-1968
- 4 Ken Irene C Mrs
- 300 Apartments
- 1 Howell Jas F ▲ JA 2-9503
- 2 Nabors Ina O Mrs ▲ MU 8-5019
- 3 Dickinson Richd K ▲ JA 3-2631
- 4 Folds Thos C ▲ JA 5-5995

- 308 Apartments
- 1 Foster Wm H ▲ JA 5-0883
- 6 Cowan John W ▲ MU 8-2604
- 7 Baker J Slater ▲ JA 3-5217
- 8 Gardiner Kenneth T ▲ JA 4-2151
- 311 Apartments
- 1 Bryant Grace E Mrs
- 2 Jones Joa E
- 3 Kline Oscar E ▲ JA 5-0390
- 4 Grispado Joe A
- 322 Apartments
- 1 Sewick Mike ▲ MU 8-5236
- 3 Mobley Jaynes R ▲ JA 4-4679
- 3 Anglin Garoto C
- 4 Stollie Marvin O
- 323 Apartments
- 1 Fletcher James R
- 2 Stockton Wm L ▲ JA 3-3880
- 3 Boninto Ludan J
- 4 Green Ernest L ▲ MU 3-0820
- 332 Apartments
- 5 Rickles Hugh E ▲ JA 3-7001
- 6 Mobley Lewis E
- 7 Mercer Roy ▲ MU 8-8427
- 8 Shaw Bealle V Mrs ▲ JA 4-6981
- 335 Apartments
- 1 Brown Willie B Jr ▲ JA 4-5280
- 2 Barron Robt E ▲ JA 3-3982
- 3 Henderson Marvin J
- 4 Rubin Morris C ▲ MU 8-7888
- S Pryor rd intersects

- 345 Apartments
- 1 Lambert J C
- 2 Montgomery Robt B Rev ▲ MU 8-1470
- 3 Hightower Elizabeth F Mrs ▲ JA 5-9935
- 4 Wood Geo C ▲ JA 3-7053
- 5 Hudson Willard ▲ MU 8-8518
- 6 Brooks Jerry C ▲ JA 5-2591
- 7 No return
- 8 Wyatt Kenneth B
- 9 Hogan John A ▲ JA 5-2514
- 10 Gaddis Geo A
- 11 Higdon Wm H
- 12 Smallwood Clara

- AMAL DR SW—Contd
- 371 Apartments
- 1 Bower E Maurice
- 2 Nash Lore F
- 3 Jordan Harold B ▲ MU 8-5866
- 4 No return
- 5 Nesmith Clarence ▲ JA 3-4160
- 6 Buzze Dorothy Mrs ▲ MU 8-3830
- 7 Orfanides Geo A ▲ JA 3-8803
- 8 Martin James T
- 377 Apartments
- 1 Vacant
- 2 Hardin Wm R
- 3 Lambert Gerald H ▲ JA 4-8713
- 4 Jarrard Margt H Mrs
- 5 Martin Chas N ▲ JA 3-4694
- 6 Vacant
- 7 Walls Joel
- 8 Stricklin Stephen W
- 9 Maudlin Ray E ▲ JA 3-3964
- 10 Hinsley Alton J ▲ JA 4-3318
- 11 No return
- 12 King Wm K

Street continued

- 380 Given Co Inc (rental etc) real est
- 381 Apartments
- 1 Roberts Edgar H
- 2 Miley Chas W
- 3 Allen Winfred O
- 4 Norris Wm L
- 5 Edwards Saml L ▲ JA 3-6042
- 6 Brimer Jas N ▲ JA 4-3921
- 7 Vacant
- 8 Sibley Mildred C Mrs ▲ JA 3-8165
- 9 Given Co Inc (stage)
- 10 Daugherty T A ▲ JA 4-7000
- 11 No return
- 12 Given Co Inc (display rm)

400 Village Store The gros

- ▲ JA 5-9477
- 419 Apartments
- 1 Halyard John L ▲ JA 4-7170
- 2 Thompson Walter E ▲ JA 4-8937
- 3 Martin Somers S
- 4 Kinable Don ▲ JA 4-1669
- 433 Apartments
- 1 Murphy Horace F ▲ JA 5-4458
- 2 Smith Albert A ▲ MU 8-4366
- 3 Chapman Virginia W Mrs ▲ JA 3-4893
- 4 Ford Arnela H Mrs
- 5 Vacant
- 6 Murphy Jessie B Mrs
- 7 Spruery Paul H ▲ JA 3-4294
- 8 Pruitt Bug H ▲ JA 3-3783

437 Apartments

- 1 Tidwell John R ▲ JA 3-2035
- 2 Marchman Robt H ▲ JA 2-3523
- 3 Crowe Ernest A
- 4 Stallard Richd E
- 5 Barton Chas J
- 6 Tolley Sarah J Mrs
- 7 Bailey W Eug
- 8 Thompson John H
- 447 Apartments
- 1 Bridges James T
- 2 Burns Franklin E
- 4 No return
- 5 Kaley Porter H ▲ JA 4-2118
- 6 Bailey James T ▲ JA 4-5173
- 7 No return
- 8 Smith Ronald J

457 Apartments

- 1 Hayes Doyle L ▲ MU 8-7856
- 2 Yarbrough Chas W
- 3 Clark Chas F
- 4 Vacant
- 5 Valley Carl D
- 6 Vacant
- 7 Smith Wm W ▲ JA 2-8670
- 480 Apartments
- 1 Rawlins Ethel V Mrs ▲ MU 8-1100
- 2 Mitchell Ray V ▲ JA 3-4021
- 3 Goselin Roy C ▲ JA 2-2735
- 4 Bettis Byron
- 5 Brannon Frances P Mrs ▲ MU 5-0357
- 6 Norton Dan B ▲ MU 8-4407
- 7 Vacant
- 8 Kruger Robt E

493 Apartments

- 1 Sparks Peggy Mrs
- 2 Pugh Jas D ▲ MU 8-7239
- 3 Judah Chas G
- 4 Swearingen Jerry G
- 5 Mize Hubert A
- 6 Maxlax J Ed ▲ MU 8-4822
- 7 Vacant
- 8 Cobb Stiles P
- 500 Apartments
- 1 McCutcheon Orville
- 2 Carman Helen C Mrs ▲ MU 8-2844
- 3 Chastain Ernest C
- 4 Davis Hugh L ▲ MU 8-0064
- 5 Hancock Thos ▲ JA 2-5912
- 6 Vacant
- 7 Woodworth Eston C
- 8 Wood Hugh F
- 9 Patterson Harold W
- 10 Storey Clarence C ▲ JA 3-8680
- 11 Arden Hubert A Jr
- 12 Vaughn Edna M M

512 Apartments

- 1 Willis John L
- 2 Bradley Wm F
- 3 Little Willis D
- 4 Benefield Laverne Mrs

Colonial Terrace Hotel

GUN CLUB RD NW 1957

GROVER AVENUE NW - From Stephens south, 1 west of Chapman Earle av ends Thomas intersects

GROVER ROAD SW (Changed to Joy-lan Place) 287

GUN CLUB ROAD NW - From 87-A Hollywood rd north Hollywood rd intersects

- 990 Thurmond Robt H
1005 Estes John A
1006 Rutledge Maybelle H Mrs
1025 Crowe Ray B
1040 Tolbert James R
1041 Phunkett Sol S
1047 Bailey John T
1093 Sneed Claude H P
1100 Moulder Leonard A
1106 Conner Tom C
1112 Bowen Mary S
1131 Pittman Wilford I
1145 Moss Garrett
1149 Dennis Herbert
1157 Goswick C Jackson
1167 Barkwell Gladys Mrs
1170 Ford Thos C

Ruth intersects
1175 Vacant
1176 Vacant
1178 Brewer Willie B
1182 Elson Thos E
1188 Daniel Russell E
1210 Daniel Greer A
1218 Bobo J Lawrence

Club ends
1249 Garrett Henry B
1272 Walters Eddie L Rev
1285 Pullen Horace P
1289 Merritt Joseph L

1249 Garrett Henry B
1272 Walters Eddie L Rev
1285 Pullen Horace P
1289 Merritt Joseph L

1318 Harmon W Thos
1328 Long Ernest
1329 Baylor Cleynoh B
1335 Brown Walter C Jr
1341 Qualls Roy L
1344 Weddie Bashtara A
1350 Dalton Clarence A
1353 Harbin Erasmus O
1409 Brookshire Mildred S Mrs

1410 Cash Thos B
1411 Call Calvin I
1412 Johnson Gaines
1412 Pritchard John A
1420 Hooks Geo H
1430 Bennett Roy
1432 Barber Luther G
1438 Nelson Wm T
1437 Hughes Joseph S Jr
1443 Stalvey Chalmer M
1445 Reynolds J Benf A
1458 Ledbetter John H
1471 Barclay Lucille G Mrs
1487 Kitchens Minnie T Mrs
1489 Blankenship Wilburn

1487 Kitchens Minnie T Mrs
1489 Blankenship Wilburn

1487 Kitchens Minnie T Mrs
1489 Blankenship Wilburn

1487 Kitchens Minnie T Mrs
1489 Blankenship Wilburn

1487 Kitchens Minnie T Mrs
1489 Blankenship Wilburn

1487 Kitchens Minnie T Mrs
1489 Blankenship Wilburn

1487 Kitchens Minnie T Mrs
1489 Blankenship Wilburn

1487 Kitchens Minnie T Mrs
1489 Blankenship Wilburn

1487 Kitchens Minnie T Mrs
1489 Blankenship Wilburn

1487 Kitchens Minnie T Mrs
1489 Blankenship Wilburn

1487 Kitchens Minnie T Mrs
1489 Blankenship Wilburn

724 McNair Henry V
731 Dean Joseph T

HAAS AV SE - From 1337 Memorial or south

- 238 Burdette Colle B
238 Drummond John G
243 Kompson Willie L
243 Rose Ernest C Jr
249 Curry Olin W Jr
255 Muse Ruth M Mrs
258 Dean Barbara W Mrs
260 Lunceford Donald H
263 Locke Raymond J
264 Olson Marvin L
270 Wood Ward L
270 Kellar Ralph
271 Stone Annie G Mrs
274 Ridgeway Sturdy R
275 DeLong Oscar T
280 Parr Fred Jr
283 Allums E Edmund

286 Drummond Geo W Jr
289 Enfield F Jack W
294 Sweetman Chas W Jr
398 White Ralph B
399 Timmons Homer A
302 Vining Travis F
303 Walker Oia D Mrs
304 Roberts Wm O
307 Bonner John I
314 Allen Wm M

357 McChiles Porter M Jr
358 Hamilton Myrtle M Mrs
363 Hardy Clinton W
364 Worley Rufus G
370 Bealner Harold C
371 Kennedy Wm T
374 Akin Lancy M

380 Key James L Jr
381 Strickland Howard V
386 Walla Rufus J
397 Mays Chas L
398 Dempsey Peter B
429 White Wm M
433 Rowland Chas B

434 Silvey Thos E
441 Head Ellis S Mrs
442 DeLong Jas A
448 Williams O R Mrs
453 Corns Emma F
454 Simpson Mary D
458 Cooper Chas O
464 Williams Mary B Mrs
465 Knox Pauline C Mrs
468 Shockley Ernest J

474 Watts Wm F Jr
486 George Frank W
487b Wall Wilmer
487b Viakli Junk H

486 George Frank W
487b Wall Wilmer
487b Viakli Junk H

486 George Frank W
487b Wall Wilmer
487b Viakli Junk H

486 George Frank W
487b Wall Wilmer
487b Viakli Junk H

486 George Frank W
487b Wall Wilmer
487b Viakli Junk H

486 George Frank W
487b Wall Wilmer
487b Viakli Junk H

486 George Frank W
487b Wall Wilmer
487b Viakli Junk H

486 George Frank W
487b Wall Wilmer
487b Viakli Junk H

486 George Frank W
487b Wall Wilmer
487b Viakli Junk H

486 George Frank W
487b Wall Wilmer
487b Viakli Junk H

2580 Boyd Montague L
2570 Thurston Lella D Mrs
2575 Osborna Earnest L

2583 Murray Saml D
2588 DeWitt W Jr
2588 Bewick Richd H
2592 Allen Luther E
2595 Lynn J Worth
2598 Rudolph Jason A
2603 Hoyt Geo B

2608 Armstrong Wm R
2620 King Michael C
2624 Martin Sally C Mrs
2628 Schroder Wm H
2628 Howell Mann A
2631 Crafts Geo S

2635 Webster J Prince
2655 Raley Ada L Mrs
2690 Boyd Spencer W
2696 Johnson Florine C Mrs
2700 Sewell Roy B

2730 Barge Otis A
2740 Walton Louie W
2750 Ryman Anne P Mrs
2790 Montgomery Lafayette F
2804 Manry Wm F Jr
2817 Ford Adrian C

2820 Davis Frank T
2830 Hutchison Joe B
2843 Thomas Everett F
2853 Strickland Jessie D Mrs
2854 Curless Gordon W
2860 No return
2860 Jones Garden A

2865 Whitaker Wm G Jr
2867 Bullen Helen M Mrs
2868 McWhorter Penelope
2875 Chastain Lillian B Mrs
2877 Haman Wm G
2878 Warren Green D

2888 Davison Hal M
2898 Wilson John C
2933 McCarthy Geo W
2943 Scurdin Frank M
2953 Roberts Jas M

2958 Cooper Chas F Jr
2965 Dieckman J B Mrs
2973 Harris Joel C
2982 Longino Hinton F
2989 Schwab Robt W Jr
2998 Tompkinson Elvira W

3003 Moore James N Jr
3010 Scott Lois B Mrs
3015 Van Winkle Edw K Jr
3018 Youngs Chas R
3021 VanWinkle Edw K
3051 Mitchell C Robt

3053 McRae Floyd W
3058 Noble Ray F
3068 Beards Harold W
3100 Herman Howard B
3110 Bylves F Lee
3119 Leatherman Mary L Mrs

3125 Dowdall P Lowell
3130 Birtle Jos E
3131 Burgin Van H Jr
3138 Westerland John L
3147 Vacant
3150 deGollan Richd L

3150 deGollan Richd L
3053 McRae Floyd W
3058 Noble Ray F
3068 Beards Harold W
3100 Herman Howard B
3110 Bylves F Lee

3119 Leatherman Mary L Mrs
3125 Dowdall P Lowell
3130 Birtle Jos E
3131 Burgin Van H Jr
3138 Westerland John L
3147 Vacant

3150 deGollan Richd L
3053 McRae Floyd W
3058 Noble Ray F
3068 Beards Harold W
3100 Herman Howard B
3110 Bylves F Lee

3119 Leatherman Mary L Mrs
3125 Dowdall P Lowell
3130 Birtle Jos E
3131 Burgin Van H Jr
3138 Westerland John L
3147 Vacant

3150 deGollan Richd L
3053 McRae Floyd W
3058 Noble Ray F
3068 Beards Harold W
3100 Herman Howard B
3110 Bylves F Lee

3119 Leatherman Mary L Mrs
3125 Dowdall P Lowell
3130 Birtle Jos E
3131 Burgin Van H Jr
3138 Westerland John L
3147 Vacant

3150 deGollan Richd L
3053 McRae Floyd W
3058 Noble Ray F
3068 Beards Harold W
3100 Herman Howard B
3110 Bylves F Lee

HABERSHAM RD NW - Contd
3163 Mohley Carlton Hon
3164 Davis Oscar G Inv
3171 Johnson Travis
3195 Ragsdale Clifford N

3198 Vaneman Donald K
3200 Elliott Jas H
3201 Thorpe Jas H
3209 Laws Clarence L
3215 Evans Clement A
3227 Wayne Tucker W

3225 Thomson Robt W
3301 Benson Marlon T Jr
3300 Hooper Frank A Hon
3315 McLaughlin J Calhoun Jr
3320 Sites Frank B
3321 Erling Chas A

3329 McOutlin Geo
3330 Elsas Clarence E
3337 Timberlake Lloyd F
3355 Woodcraft Bruce P
3358 Mitchell Stephens

3365 Haskel Tou N
3370 Kessler Walter H
3371 Mason Wm O
3372 Fugh Edw L
3377 Gerland Louis A
3378 Garrard Walter M

3382 Darby Eufus M
3385 Ghegan Glorina S Mrs
3391 Wilcoxon Elizabeth R
3399 McCarty Edwin F
3400 Sims Oscar M
3403 Kibler Frank M

3411 Vecalis Chas D
3414 Mills Joe W
3415 Spunn Wm B
3418 Nunnally McKie
3425 Roscnblum Norman C
3431 No return

3433 Howlett Lewis G
3457 Sams Marlon A
3495 Bussay Frank C
3496 Slack Virginia I
3510 Rainey Wm G
3511 Dietricks Donald D

3525 Jarvis John N
3530 DuVal James D
3535 Fey John E Jr
3540 Morris L Lucell
3545 Burke Carolyn M Mrs
3546 Lidsinger R Stanley Jr

3554 Jackson Allen S
3555 Rylee Wm J
3566 Beane Waller V
3570 Sanders Earl B
3571 Springer P Andrew

3573 Vacant
3575 Rowland Carl H
3580 No return
3585 Hedrick Mary S Mrs
3591 Cason Bennett B

3596 Riefer Alan L
3600 Braden Martha E
3606 Tappa Andrew G
3607 Shepherd Gerald H
3615 Morris Frank A Jr
3616 Strickland Jas L

3619 Beatty Robt K
3625 Connor Edwin S
3631 Hillster Lisle J
3633 Seagle Edw
3636 Arnold Myrtle
3642 Holbrook Arch C

3633 Seagle Edw
3636 Arnold Myrtle
3642 Holbrook Arch C

3633 Seagle Edw
3636 Arnold Myrtle
3642 Holbrook Arch C

3633 Seagle Edw
3636 Arnold Myrtle
3642 Holbrook Arch C

3633 Seagle Edw
3636 Arnold Myrtle
3642 Holbrook Arch C

3633 Seagle Edw
3636 Arnold Myrtle
3642 Holbrook Arch C

3633 Seagle Edw
3636 Arnold Myrtle
3642 Holbrook Arch C

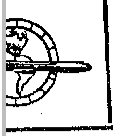
COMI
Lun
Bull
Mate
Pai
Roo
Li
Cen
Plyv
Pharr
Buck
Ph
CE
3-2

J. W. REAR
COM
Ret
Rep
Le
Lo
Sa
Gen
Insu
Get
Cont
195
Ave.

ATLANTA TITLE COMPANY

MACK DR NW 1957

289



-Contd

PL 3-4850

From 610 Lynn

PL 8-4136

PL 8-4204

PL 5-7267

PL 5-7370

PL 8-3483

Lynn dr ends

PL 8-3052

From 650 Lynn

PL 8-1307

PL 5-8021

PL 5-8812

PL 8-3230

PL 8-2200

PL 3-4904

PL 5-3502

PL 6-0441

From 370 west, 1 west of

PL 8-4228

PL 8-4224

PL 3-4393

PL 5-3155

PL 8-4224

PL 8-4224

PL 8-4224

PL 8-4224

PL 8-4224

PL 8-4224

PL 8-4224

PL 8-4224

PL 8-4224

PL 8-4224

PL 8-4224

PL 8-4224

PL 8-4224

PL 8-4224

PL 8-4224

PL 8-4224

PL 8-4224

PL 8-4224

PL 8-4224

PL 8-4224

PL 8-4224

PL 8-4224

PL 8-4224

PL 8-4224

PL 8-4224

PL 8-4224

PL 8-4224

PL 8-4224

PL 8-4224

PL 8-4224

PL 8-4224

PL 8-4224

PL 8-4224

LYNNHAVEN DR SW - Contd

- 487 Slate Wm C @ A PL 5-7829
490 Phillips Hunter H @ A PL 3-8422
495 Knight Alonzo N @ A PL 8-8833
498 Ward J Inman @ A PL 3-1982
502 Cathy Alice E Mrs @ Chariton pl ends
505 Manly Jas S @ A PL 3-7807
510 Ward Henry A Jr @
511 Cook Harold A @ A PL 3-9330
514 Landers Jas B @ A PL 3-1000
517 Litcher Wm T @ A PL 8-8024
520 Robinson Wm A @ A PL 5-1271
523 Jas Fred V @ A PL 3-1773
528 Stovall Thos P @ A PL 3-8748
529 Yearwood John T @ A PL 5-3082
535 Moscardello Hal G @
542 Young Arth M @ A PL 3-0884
543 Rutten Sam Jr @ A PL 5-4362
548 Dobay Jules H @ A PL 5-4044
549 Johnson Clarence A @
551 Thompson Alice M Mrs @
554 Bowen Benj F @ A PL 5-1527
555 DeLoach E Bruce @
569 Stansell Jas C @ A PL 5-0548
573 Williams Walter W @
578 Gladin Alma C @ A PL 5-0784
587 Coral Oscar P @
593 Neelham Wm A @ A PL 3-1866

LYNNWOOD SE - From 779 Confederate

- 767 Lawrence Robt B
788 Rice Marion F @ MA 7-0827
805 Marriell Fred @ MA 7-2687

LYONS AV NE - From Hilliard east

- 917 Apartments:
1 Farmer Lottie Mrs
2 Kay Eunice R Mrs
3 Gant Aaron
4 Turner Cenie C Mrs
20 Apartments:
1 Windsor Adams
2 Lane Milton
3 Cummings Bertha
4 Boyd Oath M Mrs
6 Vacant
7 Bryd Lillie B Mrs
8 Griggs Guslie M Mrs
9 Neal Charles @ JA 3-2398
10 Allen Billy
11 Strother Ernest @ JA 3-4912
12 Eder Annie S Mrs
Street continued:
021 Griggs Claude
023 Pledger Jas A @ JA 5-9879
024 Reese Cullen Mattie J Mrs Hilliard intersects
026 Mitchell Lucy M Mrs
028 Griffin Destroy
028 1/2 Cullen Mattie J Mrs Hilliard intersects
342 Ashby Frances P Mrs
344 M'Intosh Annie M Mrs @
348 1/2 Sullivan Yvonne
347 Burns Jennie
347 1/2 Sullivan Viola D Mrs
348 Edwards Mattie B Mrs drummer
349 Parks John P @ JA 3-3732
350 Hatcher Harry L @ JA 5-0302
350 1/2 Green Homer @ MU 8-3711
351 Slocum Sarah H Mrs
351 1/2 Perles Thos
352 Palmer Jas
352 1/2 Smith Edna M
353 Parrish Lena D Mrs
354 Williams Sallie
354 1/2 Kelly Ethel C Mrs
354 West Florence
354 1/2 Perrell Nannie D Mrs
356 Galdien Otto T
357 Franklin Adolphus C @ JA 4-4419
358 Head Nannan Mrs
358 1/2 Hubbard Helene Mrs
359 Jones Fleming
361 King Hubert @ JA 2-7869
363 Stephens Orange @ JA 5-6938

664 Callahan Ned @ MU 8-4380

- 365 South Floyd @ JA 3-7070
367 Robinson Jessie
368 Harris Edna L
368 1/2 Walls Charlie F @ JA 5-2889
369 Aaron Eva S Mrs @ MU 8-7076
370 Carter Ralph @ JA 4-1083
370 1/2 Gray Cora J @
371 Crowley Jennie M Mrs
372 Yancy Luther W
372 1/2 Morris Edw
374 Jackson Beatie @ JA 2-6109

374 1/2 Baynes Emmett

- 375 Brookins Lollie K Mrs
376 Brooks Mgt Mrs
376 1/2 Wilson Chas @ MU 8-8734
377 Mitchell Edna T Mrs
378 Carmichael Eric B Mrs
379 Riley Jenkins @ MU 8-1502
382 Goldsmith Archie @ MU 8-5023
382 1/2 Slocum Tommie
383 Brown Willie @ JA 2-9784
384 Mapp Lena M Mrs
384 1/2 Lewis Sarah A Mrs
384 1/2 Lewis Sarah A Mrs
385 Simfield Osea @ JA 2-8095
387 Robinson Alice M Mrs
387 1/2 Cullens Laura S Mrs
388 Powell Oliver T
389 Logan Ethel @ JA 3-4115
389 1/2 Benjamin Alec @ JA 1-1254
390A Plummer Geo L @ JA 4-7061
390B Allford Sylvester @ JA 5-5877
391 Parker Eddie
391 1/2 Bell Louisa tailor @ JA 5-0287
393 Murray Sarah R Mrs
393 1/2 Moon Fred Jr

LYTLE AV SE - From Faith av south,

- 3 west of Merriam av
444 Ansley Wm A @ JA 5-9097
445 Yearwood Ruth I Mrs
445 1/2 Sharp Thoreau Mrs
450 Leathers H @ JA 5-2214
451 Bowen Jas H @ JA 5-5187
454 Leathers H Frank @
454 1/2 Thornhill Gary
454 1/2 Howell John B @ MA 8-8807
458 Morris Mary S @ JA 3-8249
459 Weir Arth B @
462 Brooks Jas W @ JA 3-8896
463 Leathers Wm J @
466 McCall John B @ MU 8-7912
467 Kennedy Nario E @ MU 8-9617
478 Smith Dewey N @ MA 3-4849
474 Geo Wink H @ MU 8-2416
476 Johnson Peter C @ JA 2-9526
477 Holder Wm F @ JA 3-8274
481 Stehman Wm A @ JA 5-8870
482 Fowler Art L @ JA 3-1983
486 Osborne Billy C Mrs @
487 Nesh John T @ JA 5-8107

MACEDONIA ROAD SE - From 3705

- Gilbert rd east, 1 south of Humphries dr
Crawns Mill rd intersects
Jonesboro rd intersects

MACK DRIVE NW - From 1300 Gunn

- Clun rd east, 1 NW of Avlin dr
8 Powell Richard L @ SY 4-9080
2131 No return
2135 Bailey Fred E
2152 Milton Lois F @
2171 Creston Claude @ SY 4-6052
2181 Day Jas A @ SY 4-6052
2182 Westbrook Mayhew A Mrs @ SY 4-6910
2191 Fowler Gordon D
2208 Brookshire Imogene B Mrs @ Osborne Edith W B Mrs @ SY 4-2909

MackENZIE DRIVE NE - From 494

- Highland av north
288 Apartments
1 Tiller Idella @ JA 3-2388
2 Collins Frank @ MU 8-4982
3 Raper Jas
4 Jinks Lillian Mrs @ JA 2-8008
5 Brooks Jos @ JA 3-4020
6 Robinson Chas @ JA 4-1078
270 Apartments
1 Thomas Nancy Mrs @ JA 4-7369
2 Crowley Deala Mrs @ JA 3-9915
3 Rush Frank @ JA 4-8064
4 Bennett Martha T Mrs
5 Burton Saml Jr @ JA 4-0986
6 Bolton Hamp @ JA 3-8710
Street continued:
278-75 Apartments
1 Foster DeWitt
2 Tate Richard
3 Harper Louise
4 Durden Mary
rear Apartments
1 Lee Margt Charlie F @
2 Lowe Robt
3 Malcom C
4 Walker Willie C Mrs
5 Taylor Jas @ JA 4-1471
6 Morrow Steph
Street continued:
274 Apartments
1 Smith Alberta M
2 Butler Dollie Mrs @ JA 2-8130

3 Monette Henry @ JA 3-3104

- 4 McKinney Cynthia Mrs @ JA 4-5812
5 William Lillian E Mrs @ JA 4-1829
6 McKinney Geo S
Street continued:
277 Glass Thos A @ JA 2-2951
278 Scott Nancy W Mrs
278A Saldin Jessie S @ JA 2-7035
278B Williams Rostie Mrs
283 Murdaugh Wm L @
284 @ MU 8-8383
287 Robinson Alice M Mrs
1 Howard Wade
2 Scott Buford
3 Pullen Willie L
4 Peck Janet J Mrs
5 Mack Riley
6 Thomas Freddie
7 Taylor Ethel M Mrs
8 Mosier Susie
Street continued:
287 Miller Edw C street
287 1/2 Miller Edw C street
288 Apartments
1 Ausley Beulah Mrs
2 Smith Johnnie
3 Long Roy
4 Coby Lottie Mrs @ JA 1-1100
5 Moss Herman
6 Holt Jalis Mrs
7 Cantu Inez J Mrs
8 Pope Tannis L @ JA 3-6738
9 Short Emma Mrs
Street continued:
289 Smallwood Inez Mrs @ MU 8-1041
291 Winfield Alf @ JA 4-2991
293 Turner Lorraine M Mrs @ MU 8-6542
297 Fannin Alf @
298 Willis J D @ JA 4-1467
298 Holbrooks Willie M Mrs @ MU 8-9170
301 Lund Albert @ JA 3-8366
302 Lind Jessie L Mrs @ MU 8-6004
304 Taylor Ollie Mrs
304 1/2 Willis J D @ JA 4-1467
305 Askew Elias @ JA 2-6262
306 Harris Mariah M Mrs @ JA 4-6383

MACCLONE NE - From 91 Hutchin-

- son east
1448a Jones Lenla Mrs
1448b Clark Eliz D Mrs
1448c Foster Beatrice M Mrs
1448d Edmondson Susie G Mrs
1449 Vacant
1451 Arnold Mack
1452 Weaver Lena M Mrs
1456 Thompson Mansfield
1457 Wright Albert
1458 Baker Clifford
1459 Williams Geneva Mrs
1460 Vacant
1462 Weaver John
1463 Baker Clifford

MACON DRIVE - From 2124 Lakewood

- av south
Even numbers SE
Odd numbers SW
(Odd numbers irregular)
Mason ter begins
2242 Butler Wm E @ MA 7-7689
2246 Harrison Rose W Mrs @ MA 7-7544
2268 Hayes Cecil @ MA 7-0501
2270 Taylor Fort O Rev @ PO 6-3106
2280 Horne Jesse W @ MA 7-0849
2281 Sullivan M J @ MA 7-7010
2281 1/2 Taylor Edw E @ MA 7-1100
2102 Bailey I T @ MA 7-5382
2141 Atkinson A L Jr @ MA 7-2692
2145 Wood G C @ MA 2-2780
2151 Patterson Mack B @
2158 Latham C W @ MA 7-4026
2163 Jones Ned H @ MA 7-3741
2805 Loudenrick Chas W
2812 Kellerman John F @
2818 Jones Wm F @ MA 7-7014
2818 Eberhart Andrew G @ MA 7-1279
2831 Brennan Charles @ MA 7-8106
2832 Jackson Albert F @ MA 7-8659
2836 Walker C @ MA 7-2704
2845 Boeshardt Annis M Mrs @ MA 7-5800
2855 Youngblood Wm F @ MA 7-7553
2863 Skum Gandy B @ MA 7-2039
471 Dush Camilla C Mrs @ MA 7-3943

MACON DR - Contd

- 2375 Elsherry Jesse @ MA 2-3566
2386 Edwards John H @ MA 7-0397
2394 McNew Vera A Mrs @ MA 7-4291
2378 Ford Robt F @ MA 7-0239
2404 Palmer Sam E
479 Glover Mack L @ MA 7-9775
480 Plemings J L @ MA 2-4882
482 Wade Edwin W
2407 Davis Geo
Davis Loretta J Mrs
507 Kittles Boris T @ PO 6-3460
2410 Callahan J P @ PO 6-3925
2410 No return
2424 1/2 Morris Paul C @
488 Sansone Irene W Mrs @ PO 6-2875
490 Morris Martin S Mrs @ PO 6-2870
2432 Cunningham Jack E @ PO 6-2840
2459 Barnes Chas M @ PO 6-2888
2467 Wooten Hubert L @ PO 6-2916
2487 Simpson Rachel W @ PO 6-0288
503 Jackson J Ross @
2521 Barber Delmas G @ TO 6-2783
2535 Stephens Ben D @ PO 1-0292
2536 Vacant
2558 McCullough Leighton G @ PO 7-4432
2556 No return
Jacobs A L @ PO 7-1485
307 Kittles Boris T @ PO 6-3460
2568 O'Hair Charles @ PO 6-0908
2575 Parks Claude A @ PO 7-4819
2588 Liles Harold J @ PO 6-2837
2591 Carl M @ PO 7-3473
2610 Turner Marilee M @ PO 6-2808
511 Kenney Owen K Jr
2611 H. @ PO 6-2707
2627 Harris Wm H @ PO 7-0720
2632 Stephens Jack L @ PO 7-6403
2662 No return
2674 Vacant
2679 1/2 Lynn Leonard W @ PO 1-7380
516 Keith Emmett
2570 Riggs Frank @ PO 6-4717
2681 Cornolius Wm G @ PO 1-8813
2684 Lowman Wm @ PO 6-4888
2687 Baden Harold T
2688 Vacant
Cleveland av intersects
Waters rd begins
2824 Dwyne Clyde A @ PO 1-0288
2834 Dwyne Clifford E @ PO 7-3100
Springside dr intersects
Mt Zion av intersects
MACON DR EXTENSION SE - Con-
tinuation of Mason dr from Cleve-
land north to Mt Zion intersecting
Springside dr
Cleveland av intersects
2889 Martin Billy J @ PO 7-3022
2893 Sans Roy E @ PO 6-4040
2897 Mackey Francis J @ PO 7-3000
2901 Dean John H @ PO 6-2544
2905 Holcomb Chas B @ PO 6-4200
Macon pl begins
2911 Holms Jas D @ PO 6-4070
2915 Huff Ed M @ PO 6-9440
2934 Rochester Bob L @ PO 1-7643
2958 Appling Faye L @ PO 6-8383
MACON PLACE SE - From 1748 dr
east, 1 south of Springside dr
5 Cherry Chas E Rev @ PO 6-8500
Macon dr extension intersects
6 Walraven Jas M @ PO 6-4288
8 Brown Jas E @ PO 6-9241
11 Vaughn Wade L @ PO 7-0712
18 McDaniel Thos E @ PO 1-8378
19 Lester L P @ PO 7-0764
22 Brown Martin E
23 Ward John C @ PO 6-3315
31 Couch Martin H @ PO 6-8340
30 Lemons Geo C @ PO 6-4249
36 Newman Jay L @ PO 6-4050
44 Williams Warren M @ PO 6-4080
43 Norris Wm A @ PO 6-4019
50 Eshing Salmon T @ PO 8-14
51 Lane Robt M @ PO 7-1222
57 Davidson Floyd W
58 Adkins Rebecca B @ PO 6-0335
62 Fannin Chalmers H @ PO 7-7922
63 Kooma Saml J @ PO 6-4252



REAL ESTATE - SALES - LEASES - INSURANCE - LOANS ADAMS-CATES COMPANY



# WHITE OAK AVE NW 1957

**WESTWOOD AV SW—Cont'd**  
 1776 Klum Grady M @  
 Δ PL 3-4825  
 South Gordon intersects  
 1824 Cox Joe E Δ PL 3-4348  
 1830 McGeer Harriet PL 3-9235  
 Manning H Hudson @  
 Δ PL 5-5708  
 1836 Hoyt Estelle W Mrs @  
 Δ PL 3-0111  
 1842 Ramsey Chas N Δ PL 3-5254  
 Sumner Morgan C @  
 Δ PL 8-1895  
 1848 Cannon Harold J @ Δ PL 3-9894  
 1852 Price Tommy F @ Δ PL 3-7405  
 1856 Limerick Raymond E @  
 Δ PL 3-6474  
 1894 Melroy Juliette D Mrs @  
 Δ PL 3-3202

**WEYMAN AV SW—From 1070 Capital**  
 av west 275  
 12 Tanner Archie  
 21 Stokes Craven R @ Δ JA 4-5576  
 22 Cherry Ada C Mrs @  
 25 Washington Herman L  
 Δ JA 4-2757  
 31 Little Minnie Mrs @  
 Δ JA 4-3123  
 32 Bagwell Robt H prod  
 Δ JA 3-3864  
 35 Carter Julia E Mrs @  
 Δ JA 5-5040  
 Titshaw Mollie T Mrs drsmkr  
 38 Rawlings Wallace W @  
 Δ MU 8-3290  
 42 Dressage Henry J @  
 Δ JA 4-4469  
 Crow intersects  
 48 Welch Mary A Mrs @  
 Δ MU 8-6140  
 52 Vacant  
 53 Vacant  
 57 Hubanks Steph A @  
 Δ JA 4-4809  
 58 Eutes Embride D  
 62 Bailey Wm C @ Δ JA 3-1842  
 66 Harrington Crawford D  
 73 Wells Ad L Mrs @  
 Δ JA 8-6741

**WHITELY SE (Lakewood)—From 1652**  
 Jonesboro av east, 2 north of Sawtell  
 1 Bryant Jas S @ Δ MU 8-7213  
 4 Pughum Bertie E Δ MU 8-7474  
 Thomas Jessie H Mrs @  
 5 Roberts Jas O Δ TA 3-5562  
 McBurnett Oliver L  
 7 Hembree Geo W Δ JA 1-1392  
 Padgett Jack O  
 8 Brown Wm S @ Δ MU 8-9639  
 9 Rush Wm D @ Δ JA 4-8164  
 Charleston av intersects  
 15 Davis Benj D  
 Dollars Eddie Δ MU 8-8280  
 16 Wharton Fred H @  
 Δ MU 8-5688  
 19 Elliott Bartow W @ Δ JA 1-1300  
 Richmond av intersects

**WHEELER NW—From 704 Julian west,**  
 1 north of Bankhead av  
 673 Textile Trucking Co Δ TR 4-0891  
 All Fabricating Co  
 Δ TR 4-4922  
 688 White Thos B @  
 692 Butler Leroy  
 694 Turner John T @ Δ TR 3-7213  
 696 Turner Jas O @ Δ TR 2-5527  
 A.C.L. crosses  
 Echo intersects  
 Griffith intersects  
 Chestnut intersects  
 English av intersects  
 Paine av intersects  
 781 Sloan Paper Co Δ TR 5-8611  
 836 Carey Jas R @ Δ TR 6-0517  
 838 Vacant  
 848 Crans Weldon D @ Δ TR 2-2050  
 Oliver intersects

**WHITAKER NW—From Poland north**  
 579 White Eskara Δ TR 5-6231  
 580 Walker Henry D @ Δ TR 5-2120  
 583 Ingram John @ Δ TR 4-8993  
 584 Brown Willie F Δ TR 2-4666  
 589 Johnson Remus @  
 592 Goodwill Elias @ Δ TR 2-2879  
 595 Mitchell Phineas C @ Δ TR 4-1816  
 599 Scott Winston @ Δ TR 4-1059  
 Felham intersects  
 603 Dix Chas  
 613 Wilburn Henry Δ TR 2-8451  
 616 Ross Jas H Δ TR 4-1007  
 620 Hamah George Δ TR 2-4520  
 621 Woodall John  
 623 Jackson Mary L Mrs  
 626 Baigmer David Δ TR 4-1571  
 627 Pittman Wm J  
 629 Anderson Wm  
 630 Brooks Wm S @ Δ TR 2-3868  
 633 Holley Mary S Mrs  
 Δ TR 2-0191  
 636 Smith Martin Δ TR 2-6230  
 638 White Willie W  
 637 Olover Nellie @  
 Spain pl begins

841 White Geo  
 645 Watkins Garfield R @  
 Δ TR 2-2201  
 646 Jackson Edna M Mrs  
 Δ TR 5-5986  
 650 Woodward Anna C Mrs @  
 Δ TR 2-7478  
 651 Nash John Q @ Δ TR 6-3586  
 654 Selzer Wesley  
 659 Weaver Joe Δ TR 5-2398  
 Bankhead av intersects

**WHITAKER CIRCLE NW (Grove Park)**  
 —From 1852 Simpson rd south  
 90 Wilson Geo S Her @ Δ SY 4-3746  
 Wilson Fannie W Mrs nurse  
 91 Balkcom Alonzo Δ SY 4-6817  
 95 Jones Purvis W @ Δ SY 4-3061  
 99 Sherman Chas F @ Δ SY 4-2147  
 105 Davis J Wm  
 107 Bradley Daisy M Mrs @  
 Δ SY 4-6772  
 Oakmont dr intersects  
 111 Henderson Susie  
 117 Reid Minnie M Mrs @  
 Δ SY 4-6254  
 Tiger Flowers dr intersects  
 (not open)  
 Springdale rd intersects  
 185 Hill Rand @ Δ SY 4-4402  
 188 Bass Matthew @ Δ SY 4-8089  
 190 Jackson Isaac C @ Δ SY 4-6049  
 203 Favors Frank N @ Δ SY 4-8325  
 211 Lee Isador @ Δ SY 4-7738  
 217 Jackson Ira @ Δ SY 4-4928  
 222 Vacant  
 223 Stokes Frank @ Δ SY 4-5530  
 228 McKenzie Theo Δ SY 4-1334  
 229 Safford Henry @ Δ SY 4-5384  
 234 Cherry Ida R  
 235 James John H Jr @ Δ SY 4-6118  
 240 Surpshite Chas @ Δ SY 4-2582  
 241 Ricks Emma Mrs @ Δ SY 4-7138  
 247 Lovingsgood Lois L Mrs @  
 Δ SY 4-5438  
 248 Cameron Bert R @ Δ SY 4-2100  
 253 Richardson Sonny @ Δ SY 4-1270  
 254 Palmer Russell Jr @  
 Δ SY 4-1290  
 259 Brookins Dora @ Δ SY 4-8135  
 263 James John H Jr @ Δ SY 4-6029  
 266 Thomas Jas A @ Δ SY 4-4147  
 269 Moran Julian @ Δ SY 4-8137  
 275 Jordan John H Rev @  
 Δ SY 4-3807  
 276 Bing Clarence @ Δ SY 4-7363  
 282 Reed Wm @ Δ SY 4-3238  
 285 Harper Willie @ Δ SY 4-6441  
 286 Howard Toy @ Δ SY 4-3150

**WHITE NW—From 1 block east of 1737**  
 Howell Mill rd west, 1 north of De-  
 Feors Ferry rd  
 824 Fulton County Health Dept  
 Howell Mill Health Center.  
 Δ TR 2-0111  
 Howell Mill rd NW intersects  
 2 Hendrix Mary Mrs @  
 Δ TR 4-5764  
 3 Herndon Martin E @  
 Δ TR 4-9427  
 4 Wells John A @ Δ TR 5-6120  
 5 Taylor Mary M Mrs @  
 Δ TR 3-5725  
 Heron Ernest C TR 5-6819  
 6 Power W Deward @ Δ TR 4-8283  
 7 Abernathy Omar M @  
 Δ TR 5-6298  
 9 Freeman Ramsey C Δ TR 2-1671  
 11 Williams Park H @ Δ TR 5241  
 12 Hampton Jas A @ Δ TR 6-1050  
 15 Kohn Percy O @ Δ TR 4-8150  
 18 Rich Chas N @ Δ TR 2-5238  
 25 Threlkeld Ray A @ Δ TR 2-3140  
 Springer intersects

**WHITE SW—From 8250 Lee west**  
 822 Vincent Jos L Δ PL 3-6807  
 829 Tilley Mabel A Mrs @  
 Δ PL 5-4875  
 832 Roberts Frances E Mrs @  
 Δ PL 3-6887  
 835 Merrill James L Δ PL 6-3372  
 836 Tilley G Lamar jr @ prod  
 Δ PL 5-6286  
 841 King Matilda D Mrs  
 Maxwell Anne K Mrs  
 842 Alexander Otis G @ Δ PL 5-8080  
 845 Pratt Chester C @ Δ PL 3-2530  
 846 West John  
 851 Wardlow Ava H Mrs @  
 Δ PL 3-2035  
 852 Barrow Grover C @ Δ PL 5-4958  
 Smith Ralph L Δ PL 8-1087  
 rear  
 Edson Joseph P  
 855 Banks John E @ Δ PL 5-8366  
 860 Cowley Edw F Δ PL 6-8048  
 861 Koch Marie Mrs @ Δ PL 3-6841  
 865 Whigham Ronald E @ wheel prod  
 868 Squirez Geo @  
 Mapp Lloyd H Δ PL 5-0680  
 871 Coy Marjorie Mrs @  
 Δ PL 3-3050  
 rear  
 Gayton Efford O  
 872 King Aquila B @ Δ PL 3-8764  
 875 Harvell Otto G @ Δ PL 5-4924

878 Wheeler Jennie L Mrs @  
 Δ PL 3-6544  
 879 Erwin Harold W @ Δ PL 5-9324  
 882 Carver Charlotte H Mrs  
 Δ PL 3-7756  
 Rakostaw Ralph E  
 885 Roberts Grady W @  
 Δ PL 3-8528  
 888 Apartments  
 1 Shaw Ardis Δ PL 5-5989  
 2 Newman Jspanette M Mrs @  
 Δ PL 5-5989  
 3 Cantrell S Helen  
 4 Cantrell Annie L Mrs  
 Δ PL 3-3757

**Street continued**  
 891 Sauls Hattie L Mrs  
 894 Hogan Fred E @ Δ PL 3-4857  
 895 Leatherwood Malcolm F @  
 Δ PL 5-7122  
 898 Schanno Edw W @ plmb  
 Δ PL 3-2918  
 899 Kibwell Lewis A @ Δ PL 5-2081  
 902 Phillips Myrtle L Mrs @  
 Δ PL 5-9927  
 906 Donaldson Bessie H Mrs @  
 Δ PL 3-4452  
 907 Vachillon Rose M @  
 Δ PL 3-7813  
 920 Aycock Elgin C @ Δ PL 5-2141  
 924 Holtom Ella M Mrs @  
 Δ PL 5-3641  
 930 Crawley Mary Mrs @ dramkr  
 Δ PL 3-7163  
 Price Larry T Δ PL 3-9539  
 Ashby intersects  
 935 Reerts Annie M Mrs  
 Δ PL 5-5259  
 936 Underwood Robert S @  
 Δ PL 3-8585  
 939 Thwaites Hazel L Δ PL 3-3854  
 Cook LeRoy Δ PL 5-8223  
 940 Donohue Carl W @  
 Δ PL 3-4058  
 943 Vacant  
 944 Tritchett Farris B  
 945 Foster Henry D Rev @  
 Δ PL 5-7408  
 947 Thompson Thos A pntr  
 Δ PL 3-6043  
 950 Kendall Ralph E Δ PL 5-8197  
 Nolan John N @  
 Δ PL 8-4735  
 Azalia intersects.

954 Phillips Dora R Mrs @  
 957 Bush Elmer E Δ PL 5-4032  
 959 Trullinger Richd C Δ PL 3-9512  
 963 Cox Donald J Δ PL 5-8669  
 965 Carson Ohio R Δ PL 5-0411  
 987 Harper John Q Δ PL 5-0281  
 969 Greene Anna M Mrs  
 Δ PL 5-0019  
 971 Gregg Weyman F Δ PL 5-8391  
 973 Harper Perry O  
 975 Williams Anna B Mrs  
 Δ PL 5-3974  
 977 Fannin Jas G Δ PL 5-1129  
 Rose, etc intersects  
 Peoples intersects  
 1010 Bradley Ira J @ Δ PL 8-2181  
 227  
 Lawton intersects  
 Queen intersects  
 Grady pl intersects  
 231  
 Oglethorpe intersects  
 Holderness ends  
 Atwood intersects  
 Gordon intersects  
 1325 Carlton Lewis Sub Co bldg matls  
 Δ PL 8-4587-88  
 Cascade av begins

**WHITE PLACE SW—From 944 Dennetty**  
 av south, 1 west of Lee  
 10 Towns J T  
 12 Bankston Mary L Mrs  
 13 Hill Lottie U Mrs Δ PL 5-0008  
 Foster Douglas  
 14 Gilbert James  
 15 Vacant  
 17 Woods Flora S Mrs  
 19 Leister Wm M Rev @  
 Δ PL 8-1052  
 Dimmock intersects  
 33-55 Henderson Lizzie B Mrs  
 Sparks intersects

**WHITE ALLEY SW—From Dover south,**  
 79a McMichael Leroy Δ JA 3-3312  
 79b Bridges Annie L Mrs  
 Δ JA 3-3129  
 83 Barker Newman  
 85 Watson Roberta  
 86 Vacant  
 93a Jones Liord  
 93b Riley Leonard D  
 95 Tomlinson Andrew P  
 97 Gaither Lillian

**WHITE HOUSE DRIVE SW—From 80**  
 Hunter south 161  
 18 Harper Ruth M @  
 Δ PL 3-3867  
 Harter Mas E nurse  
 22 Green Edward D Δ PL 3-1884  
 28 Rivers Julia M @ Δ PL 3-2433  
 32 Ballard Wm J @ Δ PL 3-5244

**WHITE HOUSE DR SW—Cont'd**  
 36 Wilburn Annie E Mrs @  
 Δ PL 3-1028  
 45 Washington Booker T III Sch  
 Δ PL 3-5118  
 Washington pl intersects  
 50 Curry T Lec @ Δ PL 3-0593  
 64 Careton Robt E @ Δ PL 5-2646  
 60 Jackson Graham W @  
 Δ PL 3-1495  
 66 Hill Louis C @ Δ PL 3-7954  
 70 Williams Arth C @ Δ PL 3-1503  
 76 Davis Joel L Δ PL 3-5860  
 74 Hackney Fannie Mrs @  
 Δ PL 5-2855  
 80 Phillips Inez G Mrs @  
 Δ PL 5-4937  
 Beckwith intersects

**WHITE OAK AV NW (Carey Park)**  
 —From 2190 Alvin dr south, 1 east  
 of Sizmore av  
 2211 Simpson Jas W @ Δ SY 4-2864  
 2249 Black Robt A  
 2254 Crossland Julia C Mrs  
 2261 Harmon Grady L @ Δ SY 4-4080  
 2267 Simpson J W Δ SY 4-0848  
 2269 Wheeler Viola H Mrs @

**WHITE OAK AV SW—From 1131 Lee**  
 west  
 1027 Croker Jas O Δ PL 3-9624  
 Barnes Melvin C  
 1030 Kitchman Willie P Mrs @  
 Δ PL 3-3748  
 1033 Barton Walter W Δ PL 3-5130  
 1034 Bell Virginia C Mrs @  
 Δ PL 3-6702  
 1039 Lingerfelt Dora Δ PL 5-7544  
 1046 McDaniel W D  
 1047 Horton Herbert R @  
 Δ PL 3-3541  
 1050 Homer Guy R @ Δ PL 3-3371  
 1059 Weldon A Paul @ Δ PL 3-6061  
 1054 Williams Claude T Δ PL 3-4081  
 1057 Hudson Geo C  
 1058 Foster Fredin B Ms @  
 Δ PL 3-5844  
 1062 Hill John L @ Δ PL 3-5062  
 1063 Skelton John L @ Δ PL 3-4470  
 1069 Oliver James F  
 1087 Carter Geo L Δ PL 5-0579  
 1087 Syrk Bryant B Δ PL 3-4805  
 1070 Vacant  
 1071 Mitchell Henry Δ PL 3-1204  
 1072 Day James T @ Δ PL 3-4308  
 1075 Novell Fred T @ Δ PL 3-4913  
 1079 Brooks John F @ Δ PL 3-1742  
 1082 Duke Aubrey A Jr @ Δ PL 3-3584  
 1083 Shelton Oia H Mrs @  
 Δ PL 3-5554  
 1085 Frazer Major M @ Δ PL 5-3687  
 1086 Duke Willie B  
 rear  
 1089 Tomney Walter H @ Δ PL 3-8171  
 rear  
 Hendrix Eubert J @ Δ PL 3-4613  
 1094 Tate Raleigh A @ Δ PL 3-3024  
 1100 Edwards Geo T Jr @ Δ PL 3-4613  
 1101 Fullerton Wm R @ Δ PL 3-5221  
 Peoples intersects

1123 Fullerton Wm R Jr @  
 Δ PL 3-6880  
 Fullerton W R & Son mfrs apt  
 Δ PL 5-6880  
 1125 Waterhouse Thos L Jr  
 Δ PL 5-0655  
 1132 Cary Maudie R Mrs Δ PL 5-3682  
 1137 Vacant  
 1141 Smith Ruth N Mrs @  
 Δ PL 5-3170  
 Thomas Barry E Δ PL 3-5940  
 1142 Quinlan Dennis J @  
 1157 Atkinson Theima E Mrs  
 Δ PL 5-9802

**WHITE OAK HOLLOW—(Formerly**  
 Dorris av)—From 556 Montgomery  
 Ferry rd north, 2 northeast of Bouje-  
 vare  
 1766 Hardy Wm J  
 1768a Wolf O Frank @ Δ TR 4-7605  
 1804 Sanner Edw R Δ TR 6-4978  
 1810 Emery Geo A Δ TR 5-0404  
 Stone Noah Δ TR 3-1517

**WHITEFOORD AV NE—From 1341**  
 Boulevard dr north, 2 east of Gaud-  
 ler  
 4 Leavel Clarence H @  
 8 Wilson Wm L Δ MU 8-7408  
 14 Harris Griff F @ Δ MU 8-7504  
 18 Head Frank G @  
 24 Hardsore Wazzen E @  
 29 Dorris Jos L Δ MU 8-5405  
 Woods Steph L  
 36 Kirby Reuben N @ Δ MU 8-3878  
 37 Griffin Richd E Δ JA 3-3016  
 40 Andrews Wm H @ Δ JA 5-0569  
 44 Hinesley Pauline T Mrs  
 Δ MU 8-0950  
 45 Mote Chas C Δ MU 8-1635  
 50 Thompson Melvin A  
 Δ MU 8-3243  
 51 Sears Rupert L Δ MU 8-7301  
 55 Haywood Idus L @ Δ MU 8-0583  
 56 Wilson Frank A @ Δ JA 4-0967  
 59 McKenzie Lester L Δ MU 8-5055

TITLE BUILDING, 18 AUBURN AVE. N. E.

**EL**

**OOOF**

**iful**

**use**

**m**

**hows**

**lands**

**Dinner**

**ood**

**n**

**ancing**

**EE**

**P**

**ew**

**ee**

**h**

**AR**

**Insurance—Mortgage Loans**  
**1610 CANDLER BLDG. LA. 1387**

**COMPANY**

**ALSTON DRIVE SE—Contd**  
 Apartments—Contd  
 10 Ingram Robt W  
 11 Allen Geo B  
 12 Jones Richd P  
 Street continued  
 2542 McNeill Jas L  
 Club dr ends  
 2560 Alde Wm G  
 2570 Mansfield Laurence E  
 2575 East Lake Country Club  
 East Lake dr intersects  
 2594 Malcolm Edwin M  
 Benson J Raymond  
 rear vacant  
 2606 Bailey John S  
 Daniel av ends  
 Green av ends  
 342  
 Quillians av intersects  
 2704 Roberts Frances B Mrs  
 2724 A Senkheil Carl F  
 2740 Nicholson Jas J  
 2758 A Whitman Jas G  
 2768 Davis William C  
 2770 A Rice Curtis S  
 Seaside av ends  
 2786 Apartments  
 1 Harrier Jane S  
 2 Weaver Marion  
 3 Thomas Don  
 4 Fitzgerald Elsie nurse  
 5 Mullen Wm J  
 6 Akins John P  
 7 Vacant  
 8 Gaugher Kenneth  
 Street continued  
 2854 A Mayson Kenneth P  
 2868 A Malcolm Jas V Jr  
 Allendale dr begins  
 2811 A Fugitt Carroll T  
 2820 A Fulbright Christie D  
 Mrs G  
 2821 Vacant  
 2830 A Bryan Chas M Jr  
 2831 A Morze John L  
 2839 A Smith Emerson G  
 2844 A Derthick Roger H  
 2847 A Hatcher Carl D  
 2854 A Strychcombe Loyie W  
 2855 A Lehmanzger Harry H  
 2860 A Deak Wilbur D  
 Ashburton av begins  
 2865 A Evans David A  
 2870 A Lester Edgar P Jr  
 2872 A Delaney Judson W  
 2878 A Arnold Geo V  
 2879 A Craig Wm O  
 2882 A Newton R Oliver  
 2887 A Parker Leonard H  
 2894 A Laurens Robt S  
 Morgan pl begins  
 2900 A Colver Wm J  
 2904 A Konkle Sidney  
 2910 A Hodges Wallace B  
 2961 Vacant  
 2995 A Crook's Groc  
 Candler intersects  
 3068 A McCoy Jas R  
**ALTA AV NE—From 1021**  
 Euclid av east to Moreland av  
 1052 A Ewing Estella R Mrs  
 1055 A Large Bishop M  
 A Caser Dennis C  
 1059 A Dixon Thelma M Mrs  
 1061 A Dulancy Larence G  
 1063 A Cole Jos A  
 1067 A Logan Geo P  
 Camp W Riley  
 De Grass av ends  
 1077 A Benton Julia W Mrs  
 1078 A Rinos Lamar A  
 1082 A Knight Royd E  
 1083 A Leake Franz  
 1084 A Porter Harold J  
 1084 A Sheridan Will N  
 1089 A Fincher Laura P Mrs  
 Fincher Genie A nurse  
 1100 A Struble Danl W  
 1104 A Mealy Howard W  
 1107 A Scheff Jos J  
 1110 A Eakins David S  
 Harralson av ends  
 1114 A Jarnette Lillian B  
 1120 A Burgess Louise S Mrs  
 1121 A Pinkston Audrey M Mrs  
 1124 A Neal Wallace G  
 1130 A Minelli Jesse M  
 1130 A Watson Larence B  
 1131 A Winter Richelle L  
 1135 A Crook Arth C  
 1135 A Farrell Patk J  
 1136 A Hicks Coz L Mrs  
 1144 A Hicks Chas E  
 1145 A Dobbis Mabel Mrs  
 1149 A Forrester Jack C  
 1150 A Gibson John R  
 1150 A Gardner Audrey R  
**85**  
**ALTA PLACE (Grove Park)**  
 (Fulton County)—From  
 Bankhead av south, 1 west  
 of Eugene Pl  
 81 A Jordan Pl G  
 82 A Thomas Wm G  
 8 A Busby Chester E  
 8 A Cole Waisel R  
 8 A Hall Mammie M Mrs  
 11 A Allen Paul H  
 13 A Crawford Harry M  
 15 A Crawford Lois Mrs  
 16 A Coker Robt C  
 2 A Crawford Fred J  
 6 A Wilson Calvin M  
 67 A Jordan Jessie  
 67 A Jordan Thomas R  
 67 A Purcell Ralph

681 A Grandall Chas L  
 688 A Thralke Elmer C  
 Sarah pl intersects  
 711 A Cantrell Hamlin M  
 725 A Taylor John M  
 731 A Sweeney Alvin D  
 735 A Dillard Clyde D  
 751 A Oden Larry E  
 761 A Dale Ernest F  
**241**  
**ALTADENA PLACE SW**  
 From 329 Cascade av west,  
 1 north of Havelin dr  
 1650 A Hendricks Walter H  
 1655 A Sherard Robt W  
 1658 A Haynes Mairie Mrs  
 1661 A Silce John N Ret  
 1664 A Clark J Homer  
 1670 A Mann Marion E  
 1673 A Busby Robt W  
 1676 A Eady Wm W  
 1679 A Duvall Ward B  
 1682 A Anderson Tate A  
 1685 A Chambers Hubert S  
 Suffs av  
 1690 A Morgan A Lester  
**61**  
**ALTON ROAD (Haynes Manor)**  
 From 473 Woodward way  
 north  
 2361 A Privette Thos N  
 2367 A Young Jas E  
 2373 A Lane Cortland F Jr  
 2375 A Gunter Wm L  
 2376 A Evans Melver  
 2377 A Lenhardt Jas B  
 2380 A Schiffman Rinald W  
 2383 A Cole Edwin W  
 2390 A Mapp Rosalyn Mrs  
 2393 A Parks Jas M  
 2400 A Adams Allison  
 2401 A Camp Robt E  
 2412 A Smith John H Jr  
 Peashtree Battle av intersects  
 2469 A Smith John M  
 2479 A Jacobs Sidney W  
 2480 A McKel Carr Edwin D  
 2485 A Lightower Prantice  
 2492 A Curry Wm A  
 2504 A Rawson Warren M  
**165**  
**ALTOONA PLACE SW**  
 From 1454 Mims southeast  
 to 1455 Lucile av  
 21 A McCollum J Huel  
 215 A Lyons Robt C  
 219 A Verdell Della S Mrs  
 223 A Cyburn Jesse B  
 240 A Pitts Curtis E  
 243 A Miller Don A  
 246 A Davis Earl B  
 247 A Pierce Jas E  
 250 A Gaid Mose  
 251 A Rockman John K  
 252 A Stone Carl M  
 256 A Wright Luther D  
 260 A Still Wm W  
**173**  
 West View av intersects  
 289 A Hill Henry J  
 290 A Edmund Francis G  
 295 A Craig Jas W  
 296 A Parker Roger W  
 A Taylor Phelix H Jr  
 299 A Bonner John A Ret  
 300 A Ghastling Laura F Mrs  
 A Foster Adam R  
 305 A Hazelrig C Roy  
 308 A Haynes Harold H  
 309 A Smith Edith M  
 310 A Dunn Effie A Mrs  
 315 A Glimmer Emma S Mrs  
 318 A Knight Joel J  
 319 A Heard Jas L  
 320 A Richardson Neuborn G  
 323 A Sumlin Louies W Mrs  
 325 A Moore Callie M Mrs  
 326 A Johnston Walter C  
 329 A Lewyorn Lucile D Mrs  
 Alby Louie B Mrs  
 330 A Abbey Theo H  
 335 A Mouchet A Frank  
 334 A Lively Thos T  
 339 A Barnes Martha A Mrs  
 345 A Wilson Chas R  
 340 A McKee Walter  
 349 A Owen Willie M Mrs  
 Sells av intersects  
 350 A Haynes Cassie S Mrs  
 358 A Garrison Roy W  
 359 A Moore Lyman  
 A Connally Andrew L  
 360 A Allen Roy W  
 365 A Meek Rozelle F Mrs  
 366 A Mathews Wayne D  
 369 A Hicks Wesley D  
 370 A Hayes Wendell H  
 374 A White Thos W  
 375 A Reeves Chas A  
 376 A Hector Edw M  
 379 A Lewis Fredk J  
 380 A Remy Magnus L  
 384 A Hayes Roy O  
 385 A Cunningham Jennie B  
 386 A Sewell Carl R  
 389 A Gregory Ethel M Mrs  
 390 A Williamson Jessie M  
 Mrs G  
 395 A Lasseter Ethleen  
 399 A Shelton Wm S  
 400 A Hill John K G  
 403 A Higley Jos L Ret  
 406 A Fairfax W Henry  
 Greenwich av intersects  
 415 A Hill Alvin A  
 416 A Jordan Jessie  
 416 A Haynes Walter H  
 421 A Merck Frank G

422 A Turner Chas J  
 425 A Townsend Eula M Mrs  
 426 A Coleman Eddie E Mrs  
 429 A Ribelin Walter A  
 430 A Ellis T Grady  
 434 A Sprayberry Jas E  
 435 A Malone Frank G  
 436 A Smith Martin C  
 440 A Davis Grady L  
 441 A Creamer Wm J  
 444 A Johnston Walter K  
**239**  
**ALVARADO TERRACE SW**  
 From 4634 Beacher, south to  
 beyond South Garden  
 1633 A Grant Jas H  
 1636 A Odum Thos J  
 1641 A Ray Arth C  
 1642 A Lassiter Hrt J  
 1645 A Ballington Rosa L Mrs  
 1648 A Broadrick John S  
 1649 A Bullock Chas C  
 1650 A Jones Edna C  
 1654 A Sorrow Thos H  
 1657 A Evans Chas J  
 1660 Under constn  
 1665 A Beard Louis M  
 1666 A Cobb Chester M  
 1667 A Wilm R Talmadge  
 1669 A Upchurch Nerd N  
 1675 Under constn  
 1676 A Darden Elmer G  
 1680 A Phillips R Carl  
 1680 A Pelet Leon M  
 1690 A Stevens Lucille Mrs  
 1695 A Nicholson Thos C  
 1700 A Lambert Cheever H  
 1705 A Killingsworth Archie G  
 1706 A Knight Gaylord A  
 1720 A Beavers Thos G  
 1723 A Gist Herman O  
 1724 A Wilson Robt D  
 1725 A DeWhitt John W  
 1730 A Hill Perry G  
 1734 A Chewning Richd S  
 1738 A Boden Lawrence D  
 1739 A Youmans Raymond J  
 1744 A Beard John M  
 1745 A Betts Julian S  
 1748 A Holland Bernard O  
 1749 A Ergle David H  
 1754 A Beard Albert B  
 1755 A Williams Bernard W  
 1758 A Anderson Hubert C  
 1759 A Moldenhauer Eliert H  
 1764 A Crawford Evelyn O Mrs  
 1765 A Lalar Willis E  
 1768 A Underwood Mark H  
 1769 A Pece Jos L  
 1774 Vacant  
 1775 A Dwyer Jas R  
 1776 A Williams Bernard W  
 1782 A Crosby Earlie H  
 1785 A Jarigan Ralph E  
 1794 A Brown Wm E  
 1795  
 1797 A Wallace G Howard  
 1798 A Treadway Lindsey G  
 1799 A Callahan Louis E  
 1804 A Doughty David C  
 1806 A Thomas Chas M  
 S Gordon intersects  
**241**  
**ALVARADO TERRACE**  
 SOUTH, SW—(See South  
 Alvarado ter SW)  
**87B**  
**ALVIN DRIVE NW (Cary**  
**Park)—From 1203 Holly-**  
**wood rd northeast to Sweet**  
**Road, 1 west of Sizemore av**  
 2180 A Rumph Webster J  
 2184 A Terry Lloyd J  
 2187 A Spivey C O D  
 2192 A Davies Luther  
 2226 A Singley LeRoy  
 2228 A Baughman Wm T  
 2257 A White Oak av begins  
 2260 A Palmer Bartley  
 Sizemore av begins  
 2266 A Alvin Dr Bapt Ch  
 2284 A Lingertiff Wm R prod  
 2285 A Murphy Roscoe F  
 Sizemore av ends  
 2310 A Maddox Chas J  
 2319 A Sluder Luther H  
 Gun Club rd intersects  
**287A**  
**AMAL DRIVE SW**  
 1761 S Pryor rd south in a  
 semi-circle  
 220 Apartments  
 1 Greer Justine D  
 2 A Wyatt Wm J  
 3 Robins Ray L  
 4 Sims Edw E  
 Street continued  
 221 Apartments  
 1 A Yearwood J D gent contr  
 2 Harrison Mahlon F  
 3 Carter Herman E  
 4 Banks L Chas  
 Street continued  
 227 Apartments  
 1 A Farmer David M  
 2 McKowan Bland  
 3 A Spradley Theodis A  
 4 A Anderson Jos C  
 Street continued  
 232 Apartments  
 1 Vacant  
 2 DeShazo Houston  
 3 A Goodwin W Ralph  
 4 Bartlett Jas E  
 Street continued

233 Apartments  
 1 A Elliott Carl L Jr  
 2 Vacant  
 3 Baxby T Preston  
 4 Grinter Wm H  
 Street continued  
 240 Apartments  
 1 Gordon Walker J  
 6 Hall Howard S  
 7 Knight Raymond  
 8 Rockwood Jas F  
 Street continued  
 241 Apartments  
 2 Weis Chas J  
 3 Vacant  
 4 Jenkins Donald C  
 Street continued  
 257 Apartments  
 1 Watkins Ernest R  
 2 George Clyde A  
 3 A M J Jr  
 4 Hamby Dora G Mrs nurse  
 Street continued  
 266 Apartments  
 1 A Gordon Howell M  
 2 Cole Thos D  
 3 Vacant  
 4 Wright G L  
 Street continued  
 274 Apartments  
 1 Bowen David E  
 2 DiPaola Anthony  
 3 A Springer Thos H  
 4 Heafnar Marion M  
 Street continued  
 275 Apartments  
 1 A Capen Robinson  
 2 A Crawford Dewey W  
 3 A Wells Camp  
 4 A Dye Desitt S  
 Street continued  
 287 Apartments  
 1 Craig J Hugh Jr  
 2 Con Arth J  
 3 A Allen John A  
 4 A Goodwin Howard H Jr  
 Street continued  
 288 Apartments  
 1 Gordon Raymond M  
 2 Lowery Lucille  
 3 McCall Chas H  
 4 A Murphy Jas M  
 Street continued  
 297 Apartments  
 1 A Ry Joe B  
 2 A Dixon Wiley L  
 3 Woodall G Lamar  
 4 A Polinsky Frank  
 Street continued  
 300 Apartments  
 1 A Barrett Ace L  
 2 A Fretwell Thos E  
 3 Woolsey David G  
 4 Clark David C  
 Street continued  
 303 Apartments  
 5 A Peck J Tim  
 6 Vacant  
 7 Jordan W Lee  
 8 Fussell Andy J  
 Street continued  
 311 Apartments  
 1 A Gordon Hazel B  
 2 Fleids John H  
 3 A Parker Buford J  
 4 Patterson Jas E  
 Street continued  
 322 Apartments  
 1 Howell Chas G  
 2 McDowell Robt E  
 3 Crowley Herman C  
 4 Gorman Wm E  
 Street continued  
 333 Apartments  
 1 A Frierson Wm S  
 2 Kemp Roy Jr  
 3 Acheson H Vernon  
 4 A Banker Clifton C  
 Street continued  
 332 Apartments  
 5 Maxwell Wm J  
 6 Stephens Edw L Jr  
 7 Jones T Gilbert  
 8 Evans Chas E  
 Street continued  
 335 Apartments  
 1 A Harris Wm J  
 2 A Gunn Jack F  
 3 Vacant  
 4 Joyner Philip H  
**226**  
**AMANDA AV NE—From**  
**Wayson av east, 2 south of**  
**Os RR**  
 1513 A Johnson John C  
 1517 A Butler Leonard C  
 A Edwards Viola H Mrs  
 C  
 1520 A Little Willie H Mrs C  
 1521 A Rose Inna J Mrs C  
 1524 A Smith Percy J C  
 1525 A Lampkin Clarence T C  
 C  
 Wesley begins  
**89**  
**AMELIA NW (Grove Park)**  
 (Fulton County)—From  
 Blanche east (not open)  
**342A**  
**AMELIA AV (Decatur)—East**  
**from S Candler rd, 1 south**  
**of Mrs**  
 2991 A Rayburn Robt W Rev  
 2993 A Mason E Jas  
 2994 A Mead Carl W  
 2995 A Burgess Thos H  
 2998 A Newton Jas A  
 2999 A Martin Cyril O  
 3002 A Steen Gus T

**AMELIA AV (D)—Contd**  
 3005 A Langford Gwendolyn R  
 Mrs G  
 3011 A Stowers Ernest M  
 Ellington intersects  
 3028 A Herrington Lloyd F  
 3042 A Cherry B H bldg contr  
 3043 A Sizemore Lamar W  
 3046 A Pace Jesse R  
 3047 A New J Tribble  
 3051 A Pippin Jas I  
 3053 A Pippin Jas I  
 3054 A McClure Jack C  
 3055 A Glaze Luther M  
 3059 A Brown Luth L  
 3062 A Ferguson Herbert T  
 3063 A Berry E P  
 3071 A Lester Jack C  
 3077 A (3087) Jenkins Jas N  
 3082 A Williams Gordon E  
 3083 A Frich Ray W  
 3088 A Bonner Otis L plate  
 4000 A Old John G  
 Old Hickory rd intersects  
**147**  
**AMHERST SW—From Daver**  
**south, 1 west of Haynes**  
 1 Rogers Julio P C  
 2 Weeks Rosa L C  
 3 Butler Rosa L Mrs C  
 4 Holliday Earl C  
 5 Millspaugh Ernest C  
 6 Baker Jas C  
 7 Johnson Florine C  
 8 Brown Edna W Mrs C  
 9 Davis Willie C  
 10 Crawford Lillie M Mrs  
 C  
 Chapel intersects  
**138**  
**AMI SE—From 147A Crum-**  
**ley south to Lane (not open**  
**betn Arth J street south of**  
**Crumley and Georgia av)**  
 570 A DeLoach Wm C  
 574 Stocks Paul C  
 rear Shanks Christine  
 576 A Hines Jas C  
 576 A Fowler Jerry A C  
 576 A Jackson Fred C  
 576 A Walton Robt C  
 578 A Anderson Mattie Mrs  
 C  
 581 Simmons Lillian C  
 582 A Bankston John C  
 580 Camp Thos C  
 580 A Beard Lelia C  
 580 A Morris Irene Mrs C  
 582 A Alexander Lucille C  
 C  
 rear Thomas Robt J C  
 582 A Price Lela C  
 584 St John Albert C  
 rear Sherwood John C  
 584 A George Hallie Jr C  
 588 House Nola M C  
 588 House Nola M C  
 592 Jones Lella B Mrs C  
 596 Allen John C  
 597 A Copeland Thos C  
 600 A Williams Honoretta C  
 601 A Linton Wm A C  
 (Not open bet 1/2 block south of  
 Crumley and Georgia av)  
 Georgia av intersects  
**148**  
 322 Apartments  
 1 Howell Chas G  
 2 McDowell Robt E  
 3 Crowley Herman C  
 4 Gorman Wm E  
 Street continued  
 333 Apartments  
 1 A Frierson Wm S  
 2 Kemp Roy Jr  
 3 Acheson H Vernon  
 4 A Banker Clifton C  
 Street continued  
 332 Apartments  
 5 Maxwell Wm J  
 6 Stephens Edw L Jr  
 7 Jones T Gilbert  
 8 Evans Chas E  
 Street continued  
 335 Apartments  
 1 A Harris Wm J  
 2 A Gunn Jack F  
 3 Vacant  
 4 Joyner Philip H  
**64**  
**AMSTERDAM AV NE—From**  
**southern Ry east, S north of**  
**Virginia av**  
 500 A Campbell Coal Co (hr)  
 589 A Keener Chas J  
 583 A Nash Lida M Mrs  
 C  
 576 A Mason John D  
 579 A Taylor Wilbur B  
 582 A Gray Flora Mrs  
 583 A Scarborough Ernest H  
 Boulevard intersects  
 616 Vacant  
 618 A Miller Russell B  
 620 A Evans Carl W  
 632 A West Bertha T Mrs  
 633 A Starnett Austin L  
 634 A Walsh Emma S Mrs  
 637 A Zion Saml D  
 643 Planigan J Thornton  
 647 A Driskell Henry H  
 653 A Forester Marguerite O  
 A  
 A Schellberg Julius W  
 669 A Pound Linton W  
 Courtenay dr intersects  
 675 A Pound Linton H  
 676 A Boss Gals H  
 682 A Weaver Cover V  
 685 A Bush Lewis M

GUN CLUB RD NW 1952

453 Moreland Ave. N. E., Alpine 7179 Terminal Station (Lobby), Alpine 3103

DIAMONDS - JEWELRY - WATCHES

GRiffin NW—Contd
146A Prator Jos B F (c)
147A Witherspoon Wm I (c)
153A Park Wm M (c)
157A Hinds Thos W (c)
158A Clements Emanuel G (c)
Foundry interests
187 Ealey Lockett (c)
171A Glenn Dula (c)
177A Downer Milton L (c)
182A Durt F Lawler Ray (c)
183A Allen Charles (c)
187 Moore John (c)
188 Gaffney Lunette C Mrs (c)
195 Vacant
196A Singleton Anna E Mrs (c)
198A Shepherd John B (c)
199A Stephens Geo H Jr (c)
200A Williams Sarah W Mrs (c)
204A Minor Olin (c)
208A Thomas Thos C (c)
209A Sidwell Will (c)
212A Thomas Jesse O (c)
212A Dorders Floyd (c)
227A Dowdy Sam B (c)
232A Burgess Emory L (c)
235A Williams Deway R (c)
236A Maddox Willie J (c)
238A Maddox Thelma H Mrs (c)
239A Pruitt Osney (c)
240A Wright Jos (c)
244A Mitchell Sarge (c)
245A Hardy Oliver (c)
245A Moreland Oscar (c)
248A Thomas Fred (c)
251A Bennett Will (c)
252A Stephens Wm R (c)
257A Davis Isano R (c)
260 Sifton Sam M (c)
261A Mann Lawrence C (c)
267A Arnold Jessie D Mrs (c)
275A Reese Carrie B Mrs (c)
276A Prator Homer (c)
279A Lewis Jas (c)
280A Hutchinson Rockefeller (c)
281A Procter Collier (c)
281B Strozler Marie D Mrs (c)
285A Cramer Joe (c)
285B Christian Charlie (c)
287A Pearson Saml B (c)
288A Mouson Waldon D (c)
293A Grady Harvey (c)
294A Smith Bessie M Mrs (c)
297A Starcell Henry (c)
300A Simmons Oscar C (c)
304A Hill Willie (c)
339 Venaley Maggie (c)
341A Bridges Neil A (c)
343A Smith Carl D Jr (c)
349A Ingram Mark (c)
365A Howell Lewis (c)
368A Hill Edw (c)
368A Johnson Jos (c)
368A Austin Ezekiah (c)
371A Gilbert Queen E (c)
372A Crawford Hattie D Mrs (c)
372b Scott Carrie Mrs (c)
374A Jackson Albert (c)
374A Goodson Homer (c)
375A David Lynn (c)
378A Browner John (c)
381A Isaac Wm (c)
382b Ross Starling (c)
385A Corfield Perkins M Mrs (c)
386A Furston Geo W (c)
387A Warner Clifton (c)
388A Edwards Mattie (c)
388A Turnipseed Wesley (c)
388b Felston Witone Mrs (c)
390A Benney Saml (c)
395A Hayes Edson (c)
397A Scott Photo L (c)
397b Smith John (c)
397c Lewis Cover (c)
400 Burroughs Geo (c)
401A Dorcotte Sherman (c)
404A Fulton Ed (c)
405 Cook Archie C (c)
405A Allen Addison (c)
408A Durdon Ernest (c)
410A Garner Oscar (c)
410b Fuller Ollie B (c)
415A Dagny Jas W (c)
421A Hampton Harry Jr (c)
425A Clements Leroy (c)
434 Basley Doris Mrs (c)

435A Hester Charla F Neal interests
105 Jett interests
467A Wright Rosa Mrs (c)
470A Williams Mark (c)
471 Wood Julia Mrs (c)
474A Williams Edna Mrs (c)
475 Jackson Rena Mrs (c)
478A McDaniel John H (c)
480A Schleg Cole H (c)
481A Shumann Murry (c)
484A Combs Eddie (c)
485A Founds Wardell (c)
490 Higgins Louis O Jr (c)
504 Apartments (c)
51A Polera Tommie (c)
52A Mitchell Willis (c)
53A Steel Freeman (c)
54A Wynn Howard (c)
55A Jester Eddie F (c)
56A Conner Lorenza (c)
514A Ruffin Grover (c)
515A Truett Julia M Mrs (c)
517A Ruffin Chas H (c)
518A Johnson Minnie (c)
519A Taylor Hugh (c)
520A Parkins Wm (c)
523A Grier Jas H (c)
524A Parms Doty (c)
526A Thornton Fleming (c)
527A Green Anna Mrs (c)
528A Head Claude B gr
527 Jackson John A (c)
538A Williams Jas L (c)
542 Owens Jas (c)
545 Allen John (c)
546A Johnson Silas (c)
547A Lundy Robt (c)
548A Olmoms Howard (c)
551A Surogery Mattie Mrs (c)
552A Fuller Lois Mrs (c)
553A Murdoch Sam (c)
554A Thompson Clarence (c)
558 Harris Chas (c)
560A Cameron Weyman H (c)
North av interests
570A Strout Willie (c)
574A Graham Clyde (c)
578A Moxer Garfield (c)
584 Frack Frank
584 Broadnax Manolis Mrs (c)
D'Avinogny interests
592A Ingram Jack (c)
593A Johnson Fred (c)
598 Deman Mansfield (c)
600A Nash Angelina Mrs (c)
603 Williams Millner Mrs (c)
604A Stamps Bingham (c)
605A Jennings Forrest (c)
605A Swanson Jas (c)
606 Ward Fleming (c)
615 Apartments
1 Vacant
2A Lundy Annie F Mrs (c)
3A Sawyer Charla C (c)
4A Washington Thos (c)
5A Jarroll Howard (c)
6A Walker Wilson (c)
7A Wright Nelson (c)
8A Galloway Bessie Mrs (c)
9 Mapp Wm (c)
10 Hall Allos (c)
St. Charles interests
616A Sturkins Emma C Mrs (c)
617A Booker Frank (c)
619 Jordan Elma N Mrs (c)
620A Jackson Jas (c)
623A Adams Edw (c)
624A Flourney Clara F Mrs (c)
628A Watkins Otto (c)
630A Sumnerlin Wm W (c)
633A Wright Fannie M Mrs (c)
634A Jones Ed (c)
637A Davis Troy (c)
643A Brown Jas H (c)
645A Harris Jas (c)
649 Smith Kizer H (c)
650A Turner Wm (c)
651 Tibbitts Jas T (c)
657 Brooks Jack (c)
658 Morgan Oscar (c)
659A Wake Benj (c)
668A Mitchell G C (c)
668A Apartments
1 Veleky Robt
2 Toker Harold
3 Green Ams
4 Carey Everett B
5 Carey Roy
622A Toler John F (c)
702A Worsham Wm F (c)
Wood
726 Sweet Duffis E Mrs
732 Smith Richd W
734 Smith Homer E
ABACRR overpass
Wheeler interests
726 Sweet Duffis E Mrs
732 Smith Richd W
734 Smith Homer E
ABACRR overpass
Bedford begins (not open)

751A Blair Wm J
755 Morris J Raymond
757 Stone Henry
758 Under construction
761A Hicks Wm F
763A Wall Dewey W (c)
764A Stewart Frank D (c)
765 Upton Henry O (c)
767 Vacuum John C
Jefferson interests
799 Spurling Melvin
800A Brown Wm M
W Echo interests
344
GRiffin Circle (DeKalb)
Formerly South Garland av — From S McDonough southeast
31A Holland Roy B Jr (c)
135A Giffin Saml H (c)
165A Barrett Howard K (c)
165A Owen Chas O (c)
GRiffin Place NW — From 42 Griffin east, 1 north of Hunter
700A Leslie Chas (c)
710A Boseman Carolyn L Mrs (c)
715a McClendon Green (c)
713b Jackson Wallace (c)
714A Hawk Wilmer (c)
718A Woodall Annie B Mrs (c)
719b Vacant
720A Holloway Mary Mrs (c)
720b Stinkling Wm M (c)
724 Allen Robt (c)
Griffin interests
123
GRIGGS NW — From 380 Foundry North
127 Hill Ernest (c)
173 George Jerome (c)
173 1/2 Akeny Wm (c)
177 Ponder Dennis (c)
177 1/2 A Phillips John (c)
181A Moody Rns T (c)
181 1/2 A Phillips Robt A (c)
183A Clay Leary (c)
183 1/2 Holding Sarah Mrs (c)
187A Nix Elmina Mrs (c)
187 1/2 A White Gordy (c)
191 Abbott Willie (c)
191A Whigham Wm (c)
195A Stourd Yvna R Mrs (c)
196 1/2 Stovall Wayne (c)
369
GRIMES DRIVE (Hapeville)
From Springridge rd west, 1 west of Wood rd
Sylvan rd interests
332
GRIVE (Decatur) — From 311 Sycamore dr east, 1 north of E Ponce de Leon rd
103A Davis Albert E (c)
Poplar ends
125A Shi Jos E B
210A Smith Jas T
211A Powell Jas G bldg contx
216A Universal Steel Inc fabricators
Lackwood ter begins
283A Jones Thos R (c)
227A Wood Roy A (c)
331A Crutchfield Lewis (c)
285A Gott Henry G (c)
GRIVE II interests
373
GRIVE (Hapeville) — From Arnold south
377-A
GRIVE NE (DeKalb County) — From 4186 Osborn rd east, 1 north of Talulah rd
191A Bellman Wm R (c)
105A Horner Geo A (c)
110A Pritchard Allison M (c)
112 Sts Albert D
373
GRIVE NW — From 571 Dillon north to 14th NW
890 Rollins Leroy L (c)
894 Richmond Ben (c)
896 Byrd Willie (c)
898A Houston Mmnie Mrs (c)
898b Byrd Fannie B Mrs (c)
898c Brown Baulth (c)
898d Jacobs Thornton (c)
902A Daniel Geo (c)
8th interests
916A Brinkley Lois T Mrs (c)
816bA McCoy Minerva R Mrs (c)
918a Beasley Allen (c)
918b Mason Willie (c)
922 Thomas Rosie Mrs (c)
924A Nuttely John W (c)
926b Sims Ass (c)
930A Smith Richd (c)
930bA Farnham Willie (c)
938 Gates Harg (c)
940A Johnson Emma L Mrs (c)
942 Tucker Ruby (c)
946 Compton Lennie (c)
960A R & W Auto Serv repr
10th NW interests
990A Belcher Wm H (c)
994 Ray Rosa L Mrs (c)

998A Layton Cora Mrs (c)
998B Willis Fred (c)
1000A Fisher Della B Mrs (c)
1002 Dowdell Jos (c)
1006 Wade Hubert (c)
1010A Brown Mable Mrs (c)
1014A Blacklow Boni (c)
1018A Durham Homer (c)
1022 Brown Fannie M (c)
1028A Sawyer Hubt (c)
1036A Bell Ruth A Mrs (c)
1042aA Plunkett John P
1042b Williams Jas W
1046a Williams Jas C
1046b Jenkins Thos C
1052A Hard Jane S Mrs (c)
1052b drainer
1082A Propes J Henry
1082B Bell Mauda A Mrs (c)
1070A Sledge Forrest L (c)
1074A Sherman Helen S (c)
1086A Mullikin Marion E (c)
1096A McKinney Viola L Mrs (c)
1098A Curtis Wm H (c)
1104A Jordan Otis N (c)
1105 Pace Jos A (c)
1112A Covart Joe D (c)
1120A Venobia Walton F (c)
1123 Adams Della H Mrs (c)
1124A Williams Kermit C (c)
1120 Grant Jeno W (c)
14th NW interests
315
GROVE AV (East Point) (Formerly W Nabel av) — From 702 Semmes southwest, 1 east of Centerville dr
607A Fowler Jas W Jr (c)
Fowler J W & Son steel erectors
608A Edwards George H (c)
610A Eldson Chas L (c)
611A Brimcom Jas H (c)
611A Alaman Henry C (c)
612A Gammock Wm S (c)
616A Welch Wm M (c)
Lumpkin av interests
700A Elliott Jos R (c)
702A Sikes Roy Wesley (c)
708A Hunter Henry S (c)
708A Byrom Jas W (c)
707A Harris Milton P (c)
708A McKibbin Louise A Mrs (c)
710A Short Jas E (c)
712A Roberts Marjorie H Mrs (c)
713A Couch Wm B (c)
713b Birby begins
714A Tatum J Leslie
715A Rely Mary E (c)
720A Carter Edw (c)
725 Foster L B (c)
rear Jeter Edw (c)
Duncan Roy M (c)
727 Evans Roy Baptist Church (c)
rear Price Annie A Mrs (c)
Abanks Willie L (c)
371
GROVE CIRCLE (Hapeville) — From 3118 Jackson north, 2 east of Stewart av
3018A Curtis Archie B (c)
3088A Folds David J (c)
3090 Palmer Chas A (c)
3091A Curtis Archie B (c)
3092A Holder John M (c)
3098A Lynch Roy W (c)
3098b Coyle Curtis W (c)
3097A Doherty Lewis Jr (c)
3101A Phillips Robt B (c)
3102A Pation John C (c)
3132A Barrett Philip H (c)
3104A Nichols Byron (c)
3106A Waddell Jos B (c)
3107A Brannon Benj F (c)
Birmingham ends
3110A Pierce Chas J (c)
3112A Pannell Robt D (c)
3114A Damoner Jas (c)
3115A Love Jas D Jr (c)
3116A Love Wm H (c)
3117A Pate Willis K (c)
67
GROVE PARK PLACE (Grove Park) — From 787 Francis rd west, 2 bks north of Bankhead av
5A Austin Reuben E (c)
9 Newllyn Wm V (c)
11A Patcher Andrew J (c)
Fifth Chas pl intersects
Francis pl intersects
14A Brooks Lola W Mrs
16A Sargent J Vernon (c)
17 Under construction
19A Johnson Geo T (c)
20 Cloud John F (c)
21A Colman Jas W (c)
22A Dutton Wm O (c)
23 Sargent Wm M (c)
24A Cloud Carl E (c)
25A Sargent Wm C (c)
A Sargent Hiram T (c)
rear Sargent Wm F (c)
28A Cloud John F Jr (c)
33A Bogowan Philip (c)
39 Quick John (c)
42 Mercer Jas L (c)
46A Folk Anby D (c)
Edwin interests
382
GROVE PLACE (Decatur) — From 3438 E Ponce de Leon av south
125A Southeastern Plmb Sup Inc
374
GUNNBY SE — From 702 Edge-wood av east to Decatur
10 Bell Estie M Mrs (c)
14 Watson Geo (c)
16 Bryant John (c)

GROVELAND AV NW — From Trabel north to Deering rd, 1 west of Pine
1475A Marshall Jos W (c)
1479A Kinkober Sherman E (c)
1480A Elsbury Robt B (c)
1486A Wallace Malcolm F (c)
1490A Carson Chas A (c)
287
GROVER ROAD SW — From 8 Pryor rd west to Ivy Joyland, 2 south of ACWPRK underpass
211 Bowen Math Ch (c)
221 Apartments
2 Jones Aldon (c)
2 Highpoint Apts Stage Rm
3A Jackson Len (c)
4A Franklin Estella (c)
Street continued
225 Apartments
1 Harris Arth (c)
2A Franklin Mace R (c)
3 Merritt Tommie L (c)
4 Alexander Alf O (c)
Street continued
229 Apartments
1 Brown Chas (c)
2 Williams Ralph (c)
3 Owens Hartwell (c)
4 Newman John C (c)
Street continued
237 Apartments
1 Reese Willie F (c)
2 Williams Winfield O (c)
3 Gibson Jack (c)
4 Fordors Thos M (c)
5 Hunter Sallie K (c)
6 Alexander Hobbs (c)
7 Prayon Horace C (c)
8 McCarty Gus (c)
Street continued
237 Apartments
1 Karger Burton (c)
2A Kington Timothy (c)
3 Walker Elzie (c)
4 Scott Milton J (c)
Street continued
241 Apartments
1 Smukhald John W (c)
2 Langford Elijah S (c)
3A Shopard Louise Mrs (c)
4 Nobles Napoleon Jr (c)
Street continued
245 Apartments
1 Johnson Jimmie L Mrs
2 Snell Simon Rev (c)
3 Hall J T (c)
4 Pruitt Nettie Mrs (c)
Banks rd SW ends at
1802 Robinson Eddie J (c)
1804A Johnson Ralph (c)
1806A Arnold Tyra (c)
1808A King Jas E (c)
1824A Noble Geo (c)
1840A Arnold Columbus (c)
87-A
GUNN CLUB ROAD NW (Fullton County)
Hollywood rd north
Hollywood rd intersects
900A Thurmond Fred R (c)
1008A Bates John A (c)
1006A Anderson Charles W (c)
Hollywood dr intersects
1025 Brooks Jesse T (c)
1040A Ingram Howard R (c)
1041A Pinkett Solomon S (c)
1042A Bailey J Thos (c)
1050 Vacant
1099A Wood Clarence E (c)
1131A Pittman Welford I (c)
1148A Kidd Carl T shuttler
1149A Parker W Gordon
1157A Henry Jas A (c)
1167A Jones Martha Mrs
1170 Quinn Mattie A (c)
us 1 no Capitol Gun Club
us 2 no Pruitt Ernest L (c)
ANB Dealer Advertising Co Inc
Cato ends
1175 Dawson Jas A
1178 Benson Donald M
1178A Stubblefield Wm T
1182 Eason Thos B (c)
1188A Daniel Groer A (c)
1188b Daniel Groer A (c)
1218 Spencer Sanford E (c)
1218b Spencer Alvin dr intersects
1280 Vacant
1231 Builes Griffl
1232 Walker Edw L Rev (c)
1273A Skinner Grover T (c)
Turner Chas E
1288 Johnson Gaines (c)
1289 Merritt Paul E (c)
1318A Earnest Wm E (c)
132B Vacant
1320A Baxter Cleovon B (c)
1335 Brown Walter (c)
1342A Searcy Wm C (c)
1846A Qualls J C (c)
1358 Cush Joe (c)
1380 Vacant
Sizemore dr ends
1400A Palmer Zolly P (c)
1410A March Blanton L (c)
1413A Wheeler Wm A (c)
1412 Fritchard John A (c)
1424 Beck Eals H Mrs (c)
234

BOT COM



Spring

VEI 7

BEA

Cust Fur

Int

Dec

ATW Emer

NOLAND COMPANY INC.

WHITE OAK AVE NW 1952

ISI



ver ions All ions

uled ries ater ata

8 st gton e. OINT

les

0646

2522



ne 706

WHITE (D)—Cont'd
3344Gumby Ira E (c)
3364W Williams Willie F (c)
3394Fowler Charlie W (c)
3424Kirkland Jas (c)
343 Vacant
3454Steele Thos W (c)
3494Bussey L Foster (c)
3504Center Laura (c)
3544Youngblood Tommie (c)

355a Norman Sault (c)
358b Brock Dan (c)
3604Gill Joshua (c)
3624Hill Edw (c)
362b Randolph Maggie B Mrs (c)
3634Burnett John (c)
3644Gray Wm (c)
368 Evans Mary (c)
4024Wilson Rufus H (c)
4032Clark Archie (c)
4064Jackson Mamie (c)
4074Middlebrooks Claude (c)
410 Hoke Rosa C Mrs (c)
412 Harper Lena C (c)
415 Furlow Mary (c)
422 Clark Archie (c)
425 Mills Winfred (c)
4274Middlebrooks Viola (c)
4274Copeland Myra J Mrs (c)
435 Wilson Percy (c)
439 Trimble Mattie M Mrs (c)

45A
WHITE NW (Fulton County)—
From 1 block east of 1737
Howell Mill rd west, 1 north
of Johnson Street (c)
824AF Co Health Dept
(Howell Mill Health
Center)
Howell Mill rd NW intersects
7A Hendrix Myra (c)
3A Hendon Martin E (c)
4AWells John A (c)
5ATaylor Fred (c)
6A Caldwell Jas W (c)
7A Powell David (c)
8A Walker Chas D (c)
9A Hampton Jas C (c)
11A Lendermik Henry J (c)
12A Hampton Jas A (c)
15A Robinson Virgil R (c)
18A Rich Chas N (c)
25 Vacant
Springer intersects 251
west

WHITE SW — From 8250 Lee
west
822AJones Wm B
826AJones Mack J
828ATiller Clyde L
832ARoberts Frances E Mrs
835AAlexander H Lawson (c)
836ATalley Lamar (c)
841AKing Matilda E Mrs
842AMaxwell Anna L Mrs (c)
842AAlexander Otis G (c)
845AFrat Chester N (c)
846 Vacant
851AWardlaw Theo M (c)
852ABarrow Gruver C (c)
854ADavis Jas (c)
854AMoore Richd A (c)
860AFaterson Geo T
861ARoch Max (c)
862AWicham Ronald E (c)
866ASquires Geo (c)
871CLyle Kate L Mrs
871CMarie G Mrs (c)
872AKing Aquila B (c)
875ASauls Otis (c)
875AWheeler Jennie L Mrs (c)
879AErwin Harold W (c)
882AHeukensch Glenn C
882ARoberts Brady W (c)
888ANewman Jeanette M Mrs

891AMcLain Maude Mrs
894AHogan Fred E (c)
895 Eldson Boyce
898ASchanno Edw W (c)
899AKidwell Louis A (c)
902APhillips Geo W (c)
906ADonaldson Bessie H Mrs
Vermillion Grove B
907AEstes Royce B
910ACunningham Geo W (c)
914ABrewer Jas W (c)
914ABoose Josephine L (c)
920ABoyer Wm F (c)
924AHolton Ella M Mrs (c)
930ACawley John F (c)
935AArly John (c)
935AArly Robert L (c)
936AUnderwood Richd S (c)
939AWood Carl A (c)
940ADennis Dan W (c)
943AFowler Raymond J (c)
944ABrown Wm R (c)
945AFowler Henry O (c)
947ATompson Thos A paper
bng
950AKendall Ralph E
950AJones Bug L (c)
954APhillips Dora R Mrs (c)
957ABush Elmer E

959ATrollinger Miriam F Mrs
963AEady John T market
gchr
965ACarson R Otho
967AMorris LeRoy S
968ACren Wilbur V
971AGulam Paul M Rev
972ACollins Jas W
975AWilliams Wm R
977AFannin Jas C
1010 Vacant
Rese cir intersects
Queen intersects
WHITE ALLEY SW — From
944 Donby av south to
Sparks, 1 west of Lee
9 Vacant
10ASampson Leroy (c)
12A White Pest F Mrs (c)
13AHall Lucile U Mrs (c)
14ACullough Ulysses (c)
14A Weems Leroy (c)
15 Weaver Mattie E Mrs
15 Vacant
17 Almdox Atton (c)
19ALaster Will F Rev (c)
Dimock intersects
33 Henderson Robt L (c)
35 Henderson Lizzie B Mrs (c)
37ALandrum Viola R Mrs (c)
Sparks intersects
WHITE ALLEY SW — From
Dever south
79a Crawford Amanda (c)
79b Hall Lottie M Mrs (c)
83 Barker Newman (c)
84 Candies Alice Mrs (c)
85 Watson Roberts (c)
87 Johnson Emmet (c)
87 Lumpkin Mary L Mrs (c)
89 Evans Wm H (c)
89 Evans Guessie Mrs (c)
95 Baker Fred (c)
97a Gallier Frounie B Mrs (c)
97b Moreland Mary L Mrs (c)
WHITE ALLEY (Deatur) 362
From 320 White north
38AFate Lucy A Mrs (c)
WHITE AV (Deatur) 362
For
houses see White (Deatur)
WHITE HOUSE DRIVE 161
(Formerly C SW) — From
980 Hunter south
18AHarper Mary T Mrs (c)
22A Hill Louis C (c)
28ARivers Julia M (c)
32ANaylor Ruth E Mrs (c)
36AWilbur Annie E Mrs (c)
45AWashington Booker T
High School (c)
Washington pl intersects
50ACurry T Lee (c)
54ACuteron Robt E (c)
60AJackson Graham W (c)
66AJohnson Louie (c)
70A Williams Arth C (c)
74AHackney Richd C (c)
80ADelorme Gilbert E (c)
Backwith intersects
WHITE OAK AV NW (Cary
Park)—From 2190 Alvin dr
south 1 block, 1 east of Sizemore av
221ASimpson Jas W (c)
WHITE OAK AV SW—West
from 1131 Lee
1027 Terry Thos H
1030AHickman Willie B Mrs
1033ABarton Walter W
1034ABell Virginia Mrs (c)
1039A White Mary E (c)
1046ACrawell E Mack (c)
1047AHorton Herbert R (c)
1050ABomar Guy F (c)
1053AWeldon A Paul (c)
1054ATumphries F B
1057AMcDerriss Lillie R Mrs
1058ABrown Sallie M Mrs (c)
1062AMaddox Jas L (c)
1063ASaxon John L (c)
1066 Roach Emory
1067AFaucett Ernest S (c)
1067AHamrick Claude E
1070AFraser Fred E
1070AFraser Florence Mrs
1071ASiddard Vincent J (c)
1072 McDonald Wm E
1075ANorwell Fred T (c)
1079ABrooks John F (c)
1082ARoberts Wm W (c)
1083AShelton John R (c)
1085AFrazier Mack M (c)
1086 White R Katharyn Mrs
1089ATomney Walter H (c)
1093AFrazier Jas L

1094AMcGuire Harold D
1094B Bagatz Clarence W
1100AEwards Geo T (c)
1101AFullerton Wm R (c)
Peoples intersects
1123AHorton Maxwell L
1125 Terry Wm E (c)
1132AButry Mamie Mrs
1133A Butts Geoffrey I (c)
1137 Thompson Arnold W (c)
1141ARichard Virgil L (c)
1141 (C)ASmith Thos C (c)
1142 Quinlan Dennis J (c)
1157 Pierce Lottie

342A
WHITE OAK DRIVE (Deatur)
From Chandler rd east, 1
south of Alston dr
2919ACorley Jack E (c)
2923ASullivan Thos E (c)
2926ARobertson Owen (c)
2929AMiller Harvey L (c)
2931ATaffar W Aubrey (c)
2932A Holselaw Wm M (c)
2935AScorridge Derry L (c)
2936AJordan Saml W (c)
2938A Neal Jas A (c)
2938A Neal Mrs (c)
2942A Quality Mantel & Tile
Co
AShne Lyman I (c)
2944A Herbert J Edw (c)
2947A Herbert J Edw (c)
2949ASumner R Danl (c)
2960AShugart Virgil L (c)
2961ALoden W Vernon (c)
2962AEarnest Thos E (c)
2966AMcDonald Gratta Mrs
2970ASchwartz Thos (c)
2971AAlexander Donald H (c)
2973AKinsey Dewey (c)
2976ASimpson John W (c)
2977ALewis Robt C (c)
2978 Vacant
2978 White Wm J
2980AEarnest Thos (c)
2980AJohnson L Roy (c)
2983ARoberts E Artell (c)
2986AMorrison Thos G (c)
2987A Brand John (c)
2988AEvans Chas L (c)
2988AEvans Lemmie W
2990A Wingard Carl F (c)
2991A Freeman T (c)
2994ALee John T (c)
3008AShupp Jos T (c)
Delano dr ends

3010 Vacant
3016 Turner Robt H
3020A Peair Thos C (c)
blksmith
3033ALancaster Ray H (c)
3037AWichers E A (c)
3055A Beaman Everett C (c)
blgd contr
3101AGreen Claude F (c)
3117 (C)OOTKING Wm E (c)
3127A O'Brien Thos (c)
3131 Merrill Barron I
3138ABarron Leland (c)
3137 Wilson Delma
3240ASimon Sanford B
3267A Wilson Gar W (c)
3274ALeguis Vernon (c)
3427 Wilson Jack H (c)
3436ASexton Florence (c)
3443 Vacant (c)
3457 Ireland Lloyd A
3495AMcCurdy Geo W (c)
3517 Weaver Thos (c)
3618 Clay Jas F (c)
3620AClay Bester L (c)
Clay Johnnie J (c)

319
WHITE WAY (East Point) —
From 127 S Main west
103 side ent (123 1/2 S Main)
108AFashion Shop The clo
110 Uphurst Shoe Shop
112 White Way Barber Shop
113 White Way Cafeteria
114 Vacant
117AMosley Lindeman & Tile
Co
118A East Point Optical
Dispensary
119A Alvin & Merle's Beauty
Salon
121A Motor Finance Co auto
loans
AWhaley John S Co Ins
123ASunshine Odorous Clns
124AWestcott's Flower
Shop (c)
125AMenor Studio photos
126AAir Gas Equip Co Inc
127AMilton Jones Co type-
writers
128 Vacant
130-34A Martin Johnson
Printing Co
AATI Suburban Reporter
newspaper
133-35A Best Laundry & Dry
Clns
137ACollins Flooring Co
139AMorton Appliance Co

378
WHITE OAK AV NW (Cary
Park)—From 2190 Alvin dr
south 1 block, 1 east of Sizemore av
221ASimpson Jas W (c)
WHITE OAK AV SW—West
from 1131 Lee
1027 Terry Thos H
1030AHickman Willie B Mrs
1033ABarton Walter W
1034ABell Virginia Mrs (c)
1039A White Mary E (c)
1046ACrawell E Mack (c)
1047AHorton Herbert R (c)
1050ABomar Guy F (c)
1053AWeldon A Paul (c)
1054ATumphries F B
1057AMcDerriss Lillie R Mrs
1058ABrown Sallie M Mrs (c)
1062AMaddox Jas L (c)
1063ASaxon John L (c)
1066 Roach Emory
1067AFaucett Ernest S (c)
1067AHamrick Claude E
1070AFraser Fred E
1070AFraser Florence Mrs
1071ASiddard Vincent J (c)
1072 McDonald Wm E
1075ANorwell Fred T (c)
1079ABrooks John F (c)
1082ARoberts Wm W (c)
1083AShelton John R (c)
1085AFrazier Mack M (c)
1086 White R Katharyn Mrs
1089ATomney Walter H (c)
1093AFrazier Jas L

1094AMcGuire Harold D
1094B Bagatz Clarence W
1100AEwards Geo T (c)
1101AFullerton Wm R (c)
Peoples intersects
1123AHorton Maxwell L
1125 Terry Wm E (c)
1132AButry Mamie Mrs
1133A Butts Geoffrey I (c)
1137 Thompson Arnold W (c)
1141ARichard Virgil L (c)
1141 (C)ASmith Thos C (c)
1142 Quinlan Dennis J (c)
1157 Pierce Lottie

184Giles John M (c)
184A S. Bagatz Clarence W
28AClement Willy E (c)
Tidwell Robt L
38AKirby Rubin N (c)
37A Whitworth Jas E (c)
40A Andrews Wm H (c)
44AHinesly Pauline Mrs (c)
45A Willard Edw (c)
4 Jones Arth
50A Clark Jack H (c)
51ASettle Clarence E (c)
55AHaywood Idus L
56AWilson Frank A (c)
59AHughes Archie
Hargree intersects
69ANicholson Jas W fill sta
73A Whiteford Av Garage
75AParker Wilbur W gro
White Wm J meats
79AHale Douglas F (c)
AWinstead Wm F
80AClement Thurman D (c)
89AHenry Wm L (c)
90ASmith Harold (c)
98AMore Jack C (c)
98A Jones Jas (c)
99AGreen Saml W (c)
Finley av intersects
108AJordan Sam (c)
109AStoole Fred (c)
109A Perry McKean A (c)
115A Sigmund Julius C (c)
116 Gill Hettie R Mrs (c)
119ACurtis Wm G (c)
121A Lewis Marshall (c)
125AJones Jas L (c)
129A Head Doyle L (c)
130ACole Wm A (c)
133A Fincher Wm E (c)
134A Stridige Clinton F (c)
143A Neal Alton D (c)
149ASmith Thad (c)
Barnard intersects
150A Helms Jas M (c)
152A Rowland Annie O Mrs (c)
160ALyle Castie C (c)
AGay Albert L
AMarris Jack J
163AGiggs David W (c)
167AClark Wm W Mrs (c)
171AMcWilliams Coy T (c)
174ABrannon Buell W (c)
177ACouch W Roy (c)
180ASpencer Raymond J
ARowland Arnold D (c)
183APreston Wm M (c)
184ACorley Katie O Mrs (c)
187AMercer Avie F Mrs (c)
191AMcWaters Jas M (c)
195A Kecheley Paul H (c)
196A Posey Saml C (c)
200AWalker John M (c)
201188 W Fletcher
205A Adams John Q Jr (c)
206A Hankins Burkitt F (c)
AFields Milton F
209 Wood W Fletcher
210AHaney Wm A (c)
213AEthridge Isaac J (c)
214ABrown Edith W Mrs
219 Einton John H
220A Stacie L Mrs (c)
224ARedwine Chas M (c)
230AMulligan Bruce M
231AWard Ralph F intersects
269ACofer C P Roofing Co
Georgia RR crosses
DeWalt av intersects
279ALechebert J R Roofing
Co
280 Ledbetter J R Roofing
Co (type)
281A L & L Pimp & Hts Co
ACyclone Fence Co of Am
Steel & Wire Co
283AEchols Onas I (c)
289ABrannon Junious C (c)
292 Lilla Victor B
295ALockerbie Thos G (c)
296ABrooks Jess S (c)
299 Thompson Wm V
302A DeGard Fannie Mrs (c)
30620 Furell Mary D Mrs (c)
307AHayes DeWitt T (c)
310A Stephens J Golden (c)
311A Hutchinson Lula (c)
315 Potts Jos S (c)
321 Bowen John W (c)
325AMcWhorter Evelyn M (c)
330ABaker Beatrice Mrs (c)
351AThompson Roy (c)
340A Hill Joe B (c)
341 Vacant
346AKluge Minnie O Mrs
347ARobinson Ola L Mrs (c)
352 Schmidt Mamie B Mrs
353A Hill Odessa M Mrs (c)
354A Shelby Emma Mrs
361A Amason Jessie L Mrs (c)
366A Woodriff Neil (c)
367AMcKnight Addie C Mrs (c)
372ASmth Wm M (c)
373ACulpepper Emmett E (c)
373ADillon Oscar L barber
378A Whiteford Clns clo
cns
380A Fleetwood Coffee Corp
381AMartin-Neil A (c)
McLendon intersects
400A Williamson Joshua H (c)
404A Edmondson J Rex (c)
408A Edmondson Geneva (c)
409A White Arth E (c)
414A Querin Ethel Mrs (c)
419A Thomas Edcell (c)

184Giles John M (c)
184A S. Bagatz Clarence W
28AClement Willy E (c)
Tidwell Robt L
38AKirby Rubin N (c)
37A Whitworth Jas E (c)
40A Andrews Wm H (c)
44AHinesly Pauline Mrs (c)
45A Willard Edw (c)
4 Jones Arth
50A Clark Jack H (c)
51ASettle Clarence E (c)
55AHaywood Idus L
56AWilson Frank A (c)
59AHughes Archie
Hargree intersects
69ANicholson Jas W fill sta
73A Whiteford Av Garage
75AParker Wilbur W gro
White Wm J meats
79AHale Douglas F (c)
AWinstead Wm F
80AClement Thurman D (c)
89AHenry Wm L (c)
90ASmith Harold (c)
98AMore Jack C (c)
98A Jones Jas (c)
99AGreen Saml W (c)
Finley av intersects
108AJordan Sam (c)
109AStoole Fred (c)
109A Perry McKean A (c)
115A Sigmund Julius C (c)
116 Gill Hettie R Mrs (c)
119ACurtis Wm G (c)
121A Lewis Marshall (c)
125AJones Jas L (c)
129A Head Doyle L (c)
130ACole Wm A (c)
133A Fincher Wm E (c)
134A Stridige Clinton F (c)
143A Neal Alton D (c)
149ASmith Thad (c)
Barnard intersects
150A Helms Jas M (c)
152A Rowland Annie O Mrs (c)
160ALyle Castie C (c)
AGay Albert L
AMarris Jack J
163AGiggs David W (c)
167AClark Wm W Mrs (c)
171AMcWilliams Coy T (c)
174ABrannon Buell W (c)
177ACouch W Roy (c)
180ASpencer Raymond J
ARowland Arnold D (c)
183APreston Wm M (c)
184ACorley Katie O Mrs (c)
187AMercer Avie F Mrs (c)
191AMcWaters Jas M (c)
195A Kecheley Paul H (c)
196A Posey Saml C (c)
200AWalker John M (c)
201188 W Fletcher
205A Adams John Q Jr (c)
206A Hankins Burkitt F (c)
AFields Milton F
209 Wood W Fletcher
210AHaney Wm A (c)
213AEthridge Isaac J (c)
214ABrown Edith W Mrs
219 Einton John H
220A Stacie L Mrs (c)
224ARedwine Chas M (c)
230AMulligan Bruce M
231AWard Ralph F intersects
269ACofer C P Roofing Co
Georgia RR crosses
DeWalt av intersects
279ALechebert J R Roofing
Co
280 Ledbetter J R Roofing
Co (type)
281A L & L Pimp & Hts Co
ACyclone Fence Co of Am
Steel & Wire Co
283AEchols Onas I (c)
289ABrannon Junious C (c)
292 Lilla Victor B
295ALockerbie Thos G (c)
296ABrooks Jess S (c)
299 Thompson Wm V
302A DeGard Fannie Mrs (c)
30620 Furell Mary D Mrs (c)
307AHayes DeWitt T (c)
310A Stephens J Golden (c)
311A Hutchinson Lula (c)
315 Potts Jos S (c)
321 Bowen John W (c)
325AMcWhorter Evelyn M (c)
330ABaker Beatrice Mrs (c)
351AThompson Roy (c)
340A Hill Joe B (c)
341 Vacant
346AKluge Minnie O Mrs
347ARobinson Ola L Mrs (c)
352 Schmidt Mamie B Mrs
353A Hill Odessa M Mrs (c)
354A Shelby Emma Mrs
361A Amason Jessie L Mrs (c)
366A Woodriff Neil (c)
367AMcKnight Addie C Mrs (c)
372ASmth Wm M (c)
373ACulpepper Emmett E (c)
373ADillon Oscar L barber
378A Whiteford Clns clo
cns
380A Fleetwood Coffee Corp
381AMartin-Neil A (c)
McLendon intersects
400A Williamson Joshua H (c)
404A Edmondson J Rex (c)
408A Edmondson Geneva (c)
409A White Arth E (c)
414A Querin Ethel Mrs (c)
419A Thomas Edcell (c)

184Giles John M (c)
184A S. Bagatz Clarence W
28AClement Willy E (c)
Tidwell Robt L
38AKirby Rubin N (c)
37A Whitworth Jas E (c)
40A Andrews Wm H (c)
44AHinesly Pauline Mrs (c)
45A Willard Edw (c)
4 Jones Arth
50A Clark Jack H (c)
51ASettle Clarence E (c)
55AHaywood Idus L
56AWilson Frank A (c)
59AHughes Archie
Hargree intersects
69ANicholson Jas W fill sta
73A Whiteford Av Garage
75AParker Wilbur W gro
White Wm J meats
79AHale Douglas F (c)
AWinstead Wm F
80AClement Thurman D (c)
89AHenry Wm L (c)
90ASmith Harold (c)
98AMore Jack C (c)
98A Jones Jas (c)
99AGreen Saml W (c)
Finley av intersects
108AJordan Sam (c)
109AStoole Fred (c)
109A Perry McKean A (c)
115A Sigmund Julius C (c)
116 Gill Hettie R Mrs (c)
119ACurtis Wm G (c)
121A Lewis Marshall (c)
125AJones Jas L (c)
129A Head Doyle L (c)
130ACole Wm A (c)
133A Fincher Wm E (c)
134A Stridige Clinton F (c)
143A Neal Alton D (c)
149ASmith Thad (c)
Barnard intersects
150A Helms Jas M (c)
152A Rowland Annie O Mrs (c)
160ALyle Castie C (c)
AGay Albert L
AMarris Jack J
163AGiggs David W (c)
167AClark Wm W Mrs (c)
171AMcWilliams Coy T (c)
174ABrannon Buell W (c)
177ACouch W Roy (c)
180ASpencer Raymond J
ARowland Arnold D (c)
183APreston Wm M (c)
184ACorley Katie O Mrs (c)
187AMercer Avie F Mrs (c)
191AMcWaters Jas M (c)
195A Kecheley Paul H (c)
196A Posey Saml C (c)
200AWalker John M (c)
201188 W Fletcher
205A Adams John Q Jr (c)
206A Hankins Burkitt F (c)
AFields Milton F
209 Wood W Fletcher
210AHaney Wm A (c)
213AEthridge Isaac J (c)
214ABrown Edith W Mrs
219 Einton John H
220A Stacie L Mrs (c)
224ARedwine Chas M (c)
230AMulligan Bruce M
231AWard Ralph F intersects
269ACofer C P Roofing Co
Georgia RR crosses
DeWalt av intersects
279ALechebert J R Roofing
Co
280 Ledbetter J R Roofing
Co (type)
281A L & L Pimp & Hts Co
ACyclone Fence Co of Am
Steel & Wire Co
283AEchols Onas I (c)
289ABrannon Junious C (c)
292 Lilla Victor B
295ALockerbie Thos G (c)
296ABrooks Jess S (c)
299 Thompson Wm V
302A DeGard Fannie Mrs (c)
30620 Furell Mary D Mrs (c)
307AHayes DeWitt T (c)
310A Stephens J Golden (c)
311A Hutchinson Lula (c)
315 Potts Jos S (c)
321 Bowen John W (c)
325AMcWhorter Evelyn M (c)
330ABaker Beatrice Mrs (c)
351AThompson Roy (c)
340A Hill Joe B (c)
341 Vacant
346AKluge Minnie O Mrs
347ARobinson Ola L Mrs (c)
352 Schmidt Mamie B Mrs
353A Hill Odessa M Mrs (c)
354A Shelby Emma Mrs
361A Amason Jessie L Mrs (c)
366A Woodriff Neil (c)
367AMcKnight Addie C Mrs (c)
372ASmth Wm M (c)
373ACulpepper Emmett E (c)
373ADillon Oscar L barber
378A Whiteford Clns clo
cns
380A Fleetwood Coffee Corp
381AMartin-Neil A (c)
McLendon intersects
400A Williamson Joshua H (c)
404A Edmondson J Rex (c)
408A Edmondson Geneva (c)
409A White Arth E (c)
414A Querin Ethel Mrs (c)
419A Thomas Edcell (c)

184Giles John M (c)
184A S. Bagatz Clarence W
28AClement Willy E (c)
Tidwell Robt L
38AKirby Rubin N (c)
37A Whitworth Jas E (c)
40A Andrews Wm H (c)
44AHinesly Pauline Mrs (c)
45A Willard Edw (c)
4 Jones Arth
50A Clark Jack H (c)
51ASettle Clarence E (c)
55AHaywood Idus L
56AWilson Frank A (c)
59AHughes Archie
Hargree intersects
69ANicholson Jas W fill sta
73A Whiteford Av Garage
75AParker Wilbur W gro
White Wm J meats
79AHale Douglas F (c)
AWinstead Wm F
80AClement Thurman D (c)
89AHenry Wm L (c)
90ASmith Harold (c)
98AMore Jack C (c)
98A Jones Jas (c)
99AGreen Saml W (c)
Finley av intersects
108AJordan Sam (c)
109AStoole Fred (c)
109A Perry McKean A (c)
115A Sigmund Julius C (c)
116 Gill Hettie R Mrs (c)
119ACurtis Wm G (c)
121A Lewis Marshall (c)
125AJones Jas L (c)
129A Head Doyle L (c)
130ACole Wm A (c)
133A Fincher Wm E (c)
134A Stridige Clinton F (c)
143A Neal Alton D (c)
149ASmith Thad (c)
Barnard intersects
150A Helms Jas M (c)
152A Rowland Annie O Mrs (c)
160ALyle Castie C (c)
AGay Albert L
AMarris Jack J
163AGiggs David W (c)
167AClark Wm W Mrs (c)
171AMcWilliams Coy T (c)
174ABrannon Buell W (c)
177ACouch W Roy (c)
180ASpencer Raymond J
ARowland Arnold D (c)
183APreston Wm M (c)
184ACorley Katie O Mrs (c)
187AMercer Avie F Mrs (c)
191AMcWaters Jas M (c)
195A Kecheley Paul H (c)
196A Posey Saml C (c)
200AWalker John M (c)
201188 W Fletcher
205A Adams John Q Jr (c)
206A Hankins Burkitt F (c)
AFields Milton F
209 Wood W Fletcher
210AHaney Wm A (c)
213AEthridge Isaac J (c)
214ABrown Edith W Mrs
219 Einton John H
220A Stacie L Mrs (c)
224ARedwine Chas M (c)
230AMulligan Bruce M
231AWard Ralph F intersects
269ACofer C P Roofing Co
Georgia RR crosses
DeWalt av intersects
279ALechebert J R Roofing
Co
280 Ledbetter J R Roofing
Co (type)
281A L & L Pimp & Hts Co
ACyclone Fence Co of Am
Steel & Wire Co
283AEchols Onas I (c)
289ABrannon Junious C (c)
292 Lilla Victor B
295ALockerbie Thos G (c)
296ABrooks Jess S (c)
299 Thompson Wm V
302A DeGard Fannie Mrs (c)
30620 Furell Mary D Mrs (c)
307AHayes DeWitt T (c)
310A Stephens J Golden (c)
311A Hutchinson Lula (c)
315 Potts Jos S (c)
321 Bowen John W (c)
325AMcWhorter Evelyn M (c)
330ABaker Beatrice Mrs (c)
351AThompson Roy (c)
340A Hill Joe B (c)
341 Vacant
346AKluge Minnie O Mrs
347ARobinson Ola L Mrs (c)
352 Schmidt Mamie B Mrs
353A Hill Odessa M Mrs (c)
354A Shelby Emma Mrs
361A Amason Jessie L Mrs (c)
366A Woodriff Neil (c)
367AMcKnight Addie C Mrs (c)
372ASmth Wm M (c)
373ACulpepper Emmett E (c)
373ADillon Oscar L barber
378A Whiteford Clns clo
cns
380A Fleetwood Coffee Corp
381AMartin-Neil A (c)
McLendon intersects
400A Williamson Joshua H (c)
404A Edmondson J Rex (c)
408A Edmondson Geneva (c)
409A White Arth E (c)
414A Querin Ethel Mrs (c)
419A Thomas Edcell (c)

184Giles John M (c)
184A S. Bagatz Clarence W
28AClement Willy E (c)
Tidwell Robt L
38AKirby Rubin N (c)
37A Whitworth Jas E (c)
40A Andrews Wm H (c)
44AHinesly Pauline Mrs (c)
45A Willard Edw (c)
4 Jones Arth
50A Clark Jack H (c)
51ASettle Clarence E (c)
55AHaywood Idus L
56AWilson Frank A (c)
59AHughes Archie
Hargree intersects
69ANicholson Jas W fill sta
73A Whiteford Av Garage
75AParker Wilbur W gro
White Wm J meats
79AHale Douglas F (c)
AWinstead Wm F
80AClement Thurman D (c)
89AHenry Wm L (c)
90ASmith Harold (c)
98AMore Jack C (c)
98A Jones Jas (c)
99AGreen Saml W (c)
Finley av intersects
108AJordan Sam (c)
109AStoole Fred (c)
109A Perry McKean A (c)
115A Sigmund Julius C (c)
116 Gill Hettie R Mrs (c)
119ACurtis Wm G (c)
121A Lewis Marshall (c)
125AJones Jas L (c)
129A Head Doyle L (c)
130ACole Wm A (c)
133A Fincher Wm E (c)
134A Stridige Clinton F (c)
143A Neal Alton D (c)
149ASmith Thad (c)
Barnard intersects
150A Helms Jas M (c)
152A Rowland Annie O Mrs (c)
160ALyle Castie C (c)
AGay Albert L
AMarris Jack J
163AGiggs David W (c)
167AClark Wm W Mrs (c)
171AMcWilliams Coy T (c)
174ABrannon Buell W (c)
177ACouch W Roy (c)
180ASpencer Raymond J
ARowland Arnold D (c)
183APreston Wm M (c)
184ACorley Katie O Mrs (c)
187AMercer Avie F Mrs (c)
191AMcWaters Jas M (c)
195A Kecheley Paul H (c)
196A Posey Saml C (c)
200AWalker John M (c)
201188 W Fletcher
205A Adams John Q Jr (c)
206A Hankins Burkitt F (c)
AFields Milton F
209 Wood W Fletcher
210AHaney Wm A (c)
213AEthridge Isaac J (c)
214ABrown Edith W Mrs
219 Einton John H
220A Stacie L Mrs (c)
224ARedwine Chas M (c)
230AMulligan Bruce M
231AWard Ralph F intersects
269ACofer C P Roofing Co
Georgia RR crosses
DeWalt av intersects
279ALechebert J R Roofing
Co
280 Ledbetter J R Roofing
Co (type)
281A L & L Pimp & Hts Co
ACyclone Fence Co of Am
Steel & Wire Co
283AEchols Onas I (c)
289ABrannon Junious C (c)
292 Lilla Victor B
295ALockerbie Thos G (c)
296ABrooks Jess S (c)
299 Thompson Wm V
302A DeGard Fannie Mrs (c)
30620 Furell Mary D Mrs (c)
307AHayes DeWitt T (c)
310A Stephens J Golden (c)
311A Hutchinson Lula (c)
315 Potts Jos S (c)
321 Bowen John W (c)
325AMcWhorter Evelyn M (c)
330ABaker Beatrice Mrs (c)
351AThompson Roy (c)
340A Hill Joe B (c)
341 Vacant
346AKluge Minnie O Mrs
347ARobinson Ola L Mrs (c)
352 Schmidt Mamie B Mrs
353A Hill Odessa M Mrs (c)
354A Shelby Emma Mrs
361A Amason Jessie L Mrs (c)
366A Woodriff Neil (c)
367AMcKnight Addie C Mrs (c)
372ASmth Wm M (c)
373ACulpepper Emmett E (c)
373ADillon Oscar L barber
378A Whiteford Clns clo
cns
380A Fleetwood Coffee Corp
381AMartin-Neil A (c)
McLendon intersects
400A Williamson Joshua H (c)
404A Edmondson J Rex (c)
408A Edmondson Geneva (c)
409A White Arth E (c)
414A Querin Ethel Mrs (c)
419A Thomas Edcell (c)

184Giles John M (c)
184A S. Bagatz Clarence W
28AClement Willy E (c)
Tidwell Robt L
38AKirby Rubin N (c)
37A Whitworth Jas E (c)
40A Andrews Wm H (c)
44AHinesly Pauline Mrs (c)
45A Willard Edw (c)
4 Jones Arth
50A Clark Jack H (c)
51ASettle Clarence E (c)
55AHaywood Idus L
56AWilson Frank A (c)
59AHughes Archie
Hargree intersects
69ANicholson Jas W fill sta
73A Whiteford Av Garage
75AParker Wilbur W gro
White Wm J meats
79AHale Douglas F (c)
AWinstead Wm F
80AClement Thurman D (c)
89AHenry Wm L (c)
90ASmith Harold (c)
98AMore Jack C (c)
98A Jones Jas (c)
99AGreen Saml W (c)
Finley av intersects
108AJordan Sam (c)
109AStoole Fred (c)
109A Perry McKean A (c)
115A Sigmund Julius C (c)
116 Gill Hettie R Mrs (c)
119ACurtis Wm G (c)
121A Lewis Marshall (c)
125AJones Jas L (c)
129A Head Doyle L (c)
130ACole Wm A (c)
133A Fincher Wm E (c)
134A Stridige Clinton F (c)
143A Neal Alton D (c)
149ASmith Thad (c)
Barnard intersects
150A Helms Jas M (c)
152A Rowland Annie O Mrs (c)
160ALyle Castie C (c)
AGay Albert L
AMarris Jack J
163AGiggs David W (c)
167AClark Wm W Mrs (c)
171AMcWilliams Coy T (c)
174ABrannon Buell W (c)
177ACouch W Roy (c)
180ASpencer Raymond J
ARowland Arnold D (c)
183APreston Wm M (c)
184ACorley Katie O Mrs (c)
187AMercer Avie F Mrs (c)
191AMcWaters Jas M (c)
195A Kecheley Paul H (c)
196A Posey Saml C (c)
200AWalker John M (c)
201188 W Fletcher
205A Adams John Q Jr (c)
206A Hankins Burkitt F (c)
AFields Milton F
209 Wood W Fletcher
210AHaney Wm A (c)
213AEthridge Isaac J (c)
214AB

**Appendix H – Sanborn Fire Insurance  
Map Report**

2140 ALVIN DR NW

2140 ALVIN DR NW

Atlanta, GA 30318

Inquiry Number: 5872289.3

November 15, 2019

## Certified Sanborn® Map Report



6 Armstrong Road, 4th floor  
Shelton, CT 06484  
Toll Free: 800.352.0050  
[www.edrnet.com](http://www.edrnet.com)

# Certified Sanborn® Map Report

11/15/19

**Site Name:**

2140 ALVIN DR NW  
2140 ALVIN DR NW  
Atlanta, GA 30318  
EDR Inquiry # 5872289.3

**Client Name:**

Corp. Env. Risk Management  
1990 Lakeside Parkway  
Tucker, GA 30084  
Contact: Sharon Douglas



The Sanborn Library has been searched by EDR and maps covering the target property location as provided by Corp. Env. Risk Management were identified for the years listed below. The Sanborn Library is the largest, most complete collection of fire insurance maps. The collection includes maps from Sanborn, Bromley, Perris & Browne, Hopkins, Barlow, and others. Only Environmental Data Resources Inc. (EDR) is authorized to grant rights for commercial reproduction of maps by the Sanborn Library LLC, the copyright holder for the collection. Results can be authenticated by visiting [www.edrnet.com/sanborn](http://www.edrnet.com/sanborn).

The Sanborn Library is continually enhanced with newly identified map archives. This report accesses all maps in the collection as of the day this report was generated.

**Certified Sanborn Results:**

**Certification #** 5443-415C-B97C

**PO #** NA

**Project** NA

**UNMAPPED PROPERTY**

This report certifies that the complete holdings of the Sanborn Library, LLC collection have been searched based on client supplied target property information, and fire insurance maps covering the target property were not found.



Sanborn® Library search results

Certification #: 5443-415C-B97C

The Sanborn Library includes more than 1.2 million fire insurance maps from Sanborn, Bromley, Perris & Browne, Hopkins, Barlow and others which track historical property usage in approximately 12,000 American cities and towns. Collections searched:

- Library of Congress
- University Publications of America
- EDR Private Collection

*The Sanborn Library LLC Since 1866™*

**Limited Permission To Make Copies**

Corp. Env. Risk Management (the client) is permitted to make up to FIVE photocopies of this Sanborn Map transmittal and each fire insurance map accompanying this report solely for the limited use of its customer. No one other than the client is authorized to make copies. Upon request made directly to an EDR Account Executive, the client may be permitted to make a limited number of additional photocopies. This permission is conditioned upon compliance by the client, its customer and their agents with EDR's copyright policy; a copy of which is available upon request.

**Disclaimer - Copyright and Trademark Notice**

This Report contains certain information obtained from a variety of public and other sources reasonably available to Environmental Data Resources, Inc. It cannot be concluded from this Report that coverage information for the target and surrounding properties does not exist from other sources. NO WARRANTY EXPRESSED OR IMPLIED, IS MADE WHATSOEVER IN CONNECTION WITH THIS REPORT. ENVIRONMENTAL DATA RESOURCES, INC. SPECIFICALLY DISCLAIMS THE MAKING OF ANY SUCH WARRANTIES, INCLUDING WITHOUT LIMITATION, MERCHANTABILITY OR FITNESS FOR A PARTICULAR USE OR PURPOSE. ALL RISK IS ASSUMED BY THE USER. IN NO EVENT SHALL ENVIRONMENTAL DATA RESOURCES, INC. BE LIABLE TO ANYONE, WHETHER ARISING OUT OF ERRORS OR OMISSIONS, NEGLIGENCE, ACCIDENT OR ANY OTHER CAUSE, FOR ANY LOSS OF DAMAGE, INCLUDING, WITHOUT LIMITATION, SPECIAL, INCIDENTAL, CONSEQUENTIAL, OR EXEMPLARY DAMAGES. ANY LIABILITY ON THE PART OF ENVIRONMENTAL DATA RESOURCES, INC. IS STRICTLY LIMITED TO A REFUND OF THE AMOUNT PAID FOR THIS REPORT. Purchaser accepts this Report "AS IS". Any analyses, estimates, ratings, environmental risk levels or risk codes provided in this Report are provided for illustrative purposes only, and are not intended to provide, nor should they be interpreted as providing any facts regarding, or prediction or forecast of, any environmental risk for any property. Only a Phase I Environmental Site Assessment performed by an environmental professional can provide information regarding the environmental risk for any property. Additionally, the information provided in this Report is not to be construed as legal advice. Copyright 2019 by Environmental Data Resources, Inc. All rights reserved. Reproduction in any media or format, in whole or in part, of any report or map of Environmental Data Resources, Inc., or its affiliates, is prohibited without prior written permission.

EDR and its logos (including Sanborn and Sanborn Map) are trademarks of Environmental Data Resources, Inc. or its affiliates. All other trademarks used herein are the property of their respective owners.

# **Appendix I – Chain of Title Records**



RAESIDE TITLE COMPANY, INC

2875 GUINEVERE DR NE  
ATLANTA, GEORGIA 30345-3657

RAESIDETITLE@GMAIL.COM

41 pgs

MARK HAMILTON RAESIDE  
(770)656-2945 (CELL PHONE)

S. DEE RAESIDE  
(770)337-7137 (CELL PHONE)

revised. 1/14/20

1/9/2020

RTC 59400

Attn: Douglas Strait, P.E.

Reg: Gun Club Park. (parcels 17-0227LL002-8 and 17-0226LL001-1)

\*1931 (tract 1) 1928 (tract 2)

Below represents a limited search from ~~2 owners behind~~ the provided City of Atlanta WD at 4326-50. The scope of the search is from Adm Deed 2594/470 filed 12/30/1950 to WD 4326/51 filed 11/4/1964

1950 Adm Deed 2594/470 into Mrs Mary Lewis Tway and Mrs Liza Tway Autrey

1957 Exec Deed 3278/457 into Georgia Properties Company, a Fulton Co Georgia Corp.

1964 WD 4326/50 into City of Atlanta

reference plat 2 pgs 10/116-117

\* Additional work (tract 1) chain

- 1946 DCD 2 2111/393 into Jack L Tway (Both tracts) (cleans up several deeds)
- 1937 WD 2 1672/523 into Jack L Tway (tract 1)
- 1933 WD 2 1494/596 into J.A Alexander (tract 1)
- 1933 WD 2 1376/336 into J.A Alexander (part of tract 1)
- 1931 WD 1353/195 into The American Agricultural Chemical Co

(tract 2)  
1934 DUP (foreclosure) 2 1505/120 into Jack L Tway (tract 2)

1928 Foreclosed PSD 1178/179 into J.A Alexander (tract 2)

\* 1928 WD 1158/485 into Atlanta Gun Club, corp



"Gun Club Parcels info"

KTC 59400

BORROWER:

EASEMENTS/AGREEMENTS

- 1) General Permit FROM: Jack L. Tway Dated: 10/27/49 @DB: 2603 PG: 6  
TO: Southern Bell Telephone and Telegraph Co
- 2) Easmt. FROM: The American Agricultural Chemical Co Dated: 6/7/29 @DB: 1229 PG: 583  
TO: GPC
- 3) Easmt FROM: Same ↑ #2 Dated: 2/19/30 @DB: 1374 PG: 22  
TO: Southern Bell Telephone and Telegraph Co
- 4) Reservation of Easmt v/w Deed FROM: The American Agricultural Chemical Co a Delaware Corp Dated: 9/8/31 @DB: 1375 PG: 264  
TO: The American Agricultural Chemical Co, a Delaware Corp
- 5) v/w Deed FROM: The American Agricultural Chemical Co, a Delaware Corp Dated: 10/14/31 @DB: 1459 PG: 507  
TO: Fulton County
- 6) v/w Deed FROM: R. A. Sims et al Dated: 7/2/26 @DB: 976 PG: 188  
TO: Fulton Co
- 7) FROM: Dated: / / @DB: PG:
- 8) FROM: Dated: / / @DB: PG:

STANDARD EXCEPTIONS:

- A) Any matter which would be disclosed by a current, accurate, survey and inspection of the premises.
- B) Any matter not shown by the public records or improperly indexed of record.
- C) This report is limited to the names of married women as they appear in the chain of title.
- D) Title to any portion of the premises lying within the boundary of any public road and all easements lying within and under.
- E) Riparian rights in and to the premises, or upper and lower riparian owners.
- F) Rights of tenants in possession.
- G) All municipal or county rulings, laws, ordinances, and regulations regarding the occupancy of subject property.
- H) Taxes not due and payable as of the effective date of this report.
- I) Unrecorded claims of lien for labor or materials furnished for the improvement of the subject property.
- J) Lien for street improvements or sewer assessments not properly indexed of record.
- K) Past due water bills that will deter municipal or county authorities from transferring water meters until bill is paid.
- L) Assessments for pay as you enter water and sewer lines.
- M) Ad Valorem tax fifas, executions, and/or transfers that are not properly indexed on the General Execution Dockets.
- N) Tax fifas and transfers which may be set out on a tax report affecting the property subject to this search.
- O) Tax fifas, demolition liens and notices of bond filed against persons in the chain of title are limited to caption parcel only
- P) This report is made exclusively for the addressee, any transfer of this title opinion done at the sole risk of the transferee.
- Q) This report is considered void unless paid in full within 30 days of closing.

1 1/4 hrs  
\$125  
2+ addl hrs  
\$200  
\$20+ copies

RAESIDE TITLE COMPANY, INC  
2875 Guinevere Dr. - Atlanta GA 30345  
Phone 770-656-2945(Mark) 770-337-7137(Dee)  
EMAIL RAESIDETITLE@GMAIL.COM

EXAMINER:

DATE FAXED/EMAILED: 1/9/20

FEE: \$ 345- (New fee.)



*North tract.*

**Summary**

Parcel Number 17 0227 LL0028  
 Location Address 2140 ALVIN DR NW  
 ATLANTA  
 Legal Description  
 Property Class E1 - Exempt - Public Property  
 Neighborhood 14091  
 Tax District 05V  
 Zoning R5  
 Acres 25.3  
 Homestead N  
 Exemptions

[View Map](#)

**Owner**

City Of Atlanta  
 68 MITCHELL ST SUITE 1350  
 ATLANTA GA 30303

**Land**

Description	Land Type	Land Code	Square Feet	Acres	Price
UNDEVELOPED	A	0	1,102,068	25.300	167,130

Total Acres:  
 25.3000  
 Total Land-Value:  
 167,130

**Valuation**

	2019	2018	2017	2016	2015	2014
LUC	600	600	600	600	600	600
Class	E1	E1	E1	E1	E1	E1
+ Land Value	\$657,400	\$167,100	\$153,000	\$153,000	\$153,000	\$294,200
+ Building Value	\$50,000	\$50,000	\$50,000	\$50,000	\$50,000	\$50,000
<b>= Total Value</b>	<b>\$707,400</b>	<b>\$217,100</b>	<b>\$203,000</b>	<b>\$203,000</b>	<b>\$203,000</b>	<b>\$344,200</b>
Assessed Value	\$0	\$0	\$0	\$0	\$0	\$0

**Recent Sales In Area**

Recent Sales in Area
Recent Sales in Neighborhood

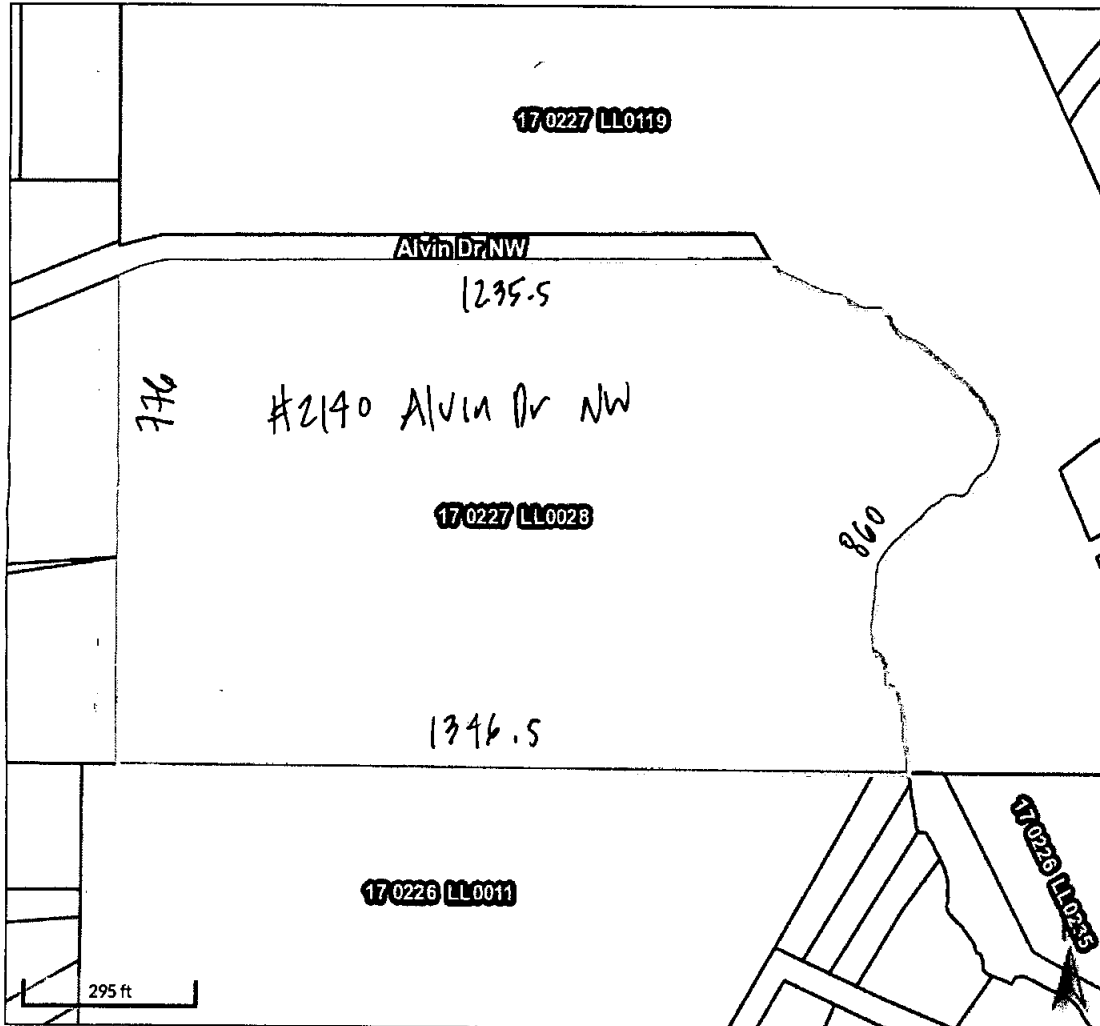
No data available for the following modules: Residential Improvement Information, Commercial Improvement Information, Accessory Information, Sales, 2018 Assessment Notice, Sketches.

The Fulton County Assessor makes every effort to produce the most accurate information possible. No warranties, expressed or implied are provided for the data herein, its use or interpretation. The assessment information is from the last certified tax roll. All other data is subject to change.  
[User Privacy Policy](#)  
[GDPR Privacy Notice](#)

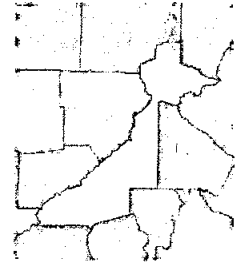


Last Data Upload: 1/8/2020, 8:36:55 AM

Version 2.3.32



Overview



Legend

- Parcels
- Roads

Parcel ID	17 0227 LL0028	Physical Address	2140 ALVIN DR NW	Last 2 Sales			
Class Code	E1	Owner	CITY OF ATLANTA	Date	Price	Reason	Qual
Taxing District	05V		68 MITCHELL ST SUITE 1350	n/a	0	n/a	n/a
Acres	25.3		ATLANTA GA 30303	n/a	0	n/a	n/a
		Assessed Value	\$707,400				

Date created: 1/8/2020  
 Last Data Uploaded: 1/8/2020 8:36:55 AM

Developed by  Schneider  
 GEOSPATIAL



*South tract*

**Summary**

Parcel Number 17 0226 LL0011  
 Location Address NORTH ST NW  
 ATLANTA  
 Legal Description  
 Property Class E1 - Exempt - Public Property  
 Neighborhood 14091  
 Tax District 05V  
 Zoning R5  
 Acres 18.8  
 Homestead N  
 Exemptions

[View Map](#)

**Owner**

City Of Atlanta  
 68 MITCHELL ST SW STE 1350  
 ATLANTA GA 30303

**Land**

Description	Land Type	Land Code	Square Feet	Acres	Price
PRIMARY SITE	A	5	818,928	18.800	625,100

Total Acres:  
 18.8000  
 Total Land-Value:  
 625,100

**Valuation**

	2019	2018	2017	2016	2015	2014
LUC	600	600	600	600	600	600
Class	E1	E1	E1	E1	E1	E1
+ Land Value	\$2,458,900	\$625,100	\$572,400	\$572,400	\$572,400	\$1,100,300
+ Building Value	\$0	\$0	\$0	\$0	\$0	\$0
<b>= Total Value</b>	<b>\$2,458,900</b>	<b>\$625,100</b>	<b>\$572,400</b>	<b>\$572,400</b>	<b>\$572,400</b>	<b>\$1,100,300</b>
Assessed Value	\$0	\$0	\$0	\$0	\$0	\$0

**Recent Sales In Area**

Recent Sales in Area
Recent Sales in Neighborhood

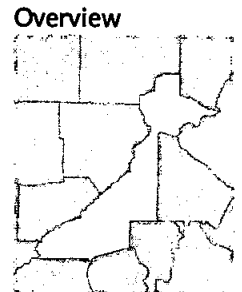
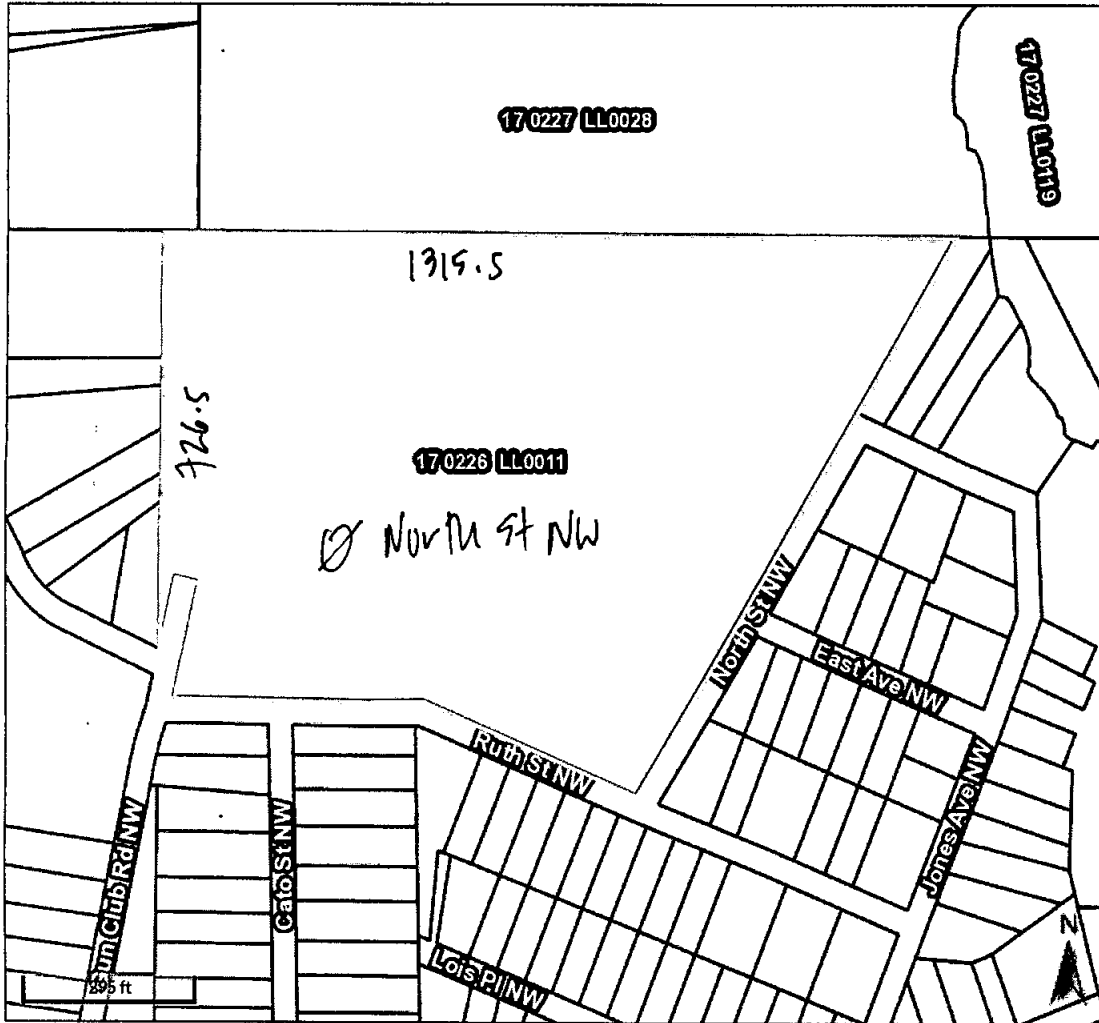
No data available for the following modules: Residential Improvement Information, Commercial Improvement Information, Accessory Information, Sales, 2018 Assessment Notice, Sketches.

The Fulton County Assessor makes every effort to produce the most accurate information possible. No warranties, expressed or implied are provided for the data herein, its use or interpretation. The assessment information is from the last certified tax roll. All other data is subject to change.  
[User Privacy Policy](#)  
[GDPR Privacy Notice](#)



Last Data Upload: 1/8/2020, 8:36:55 AM

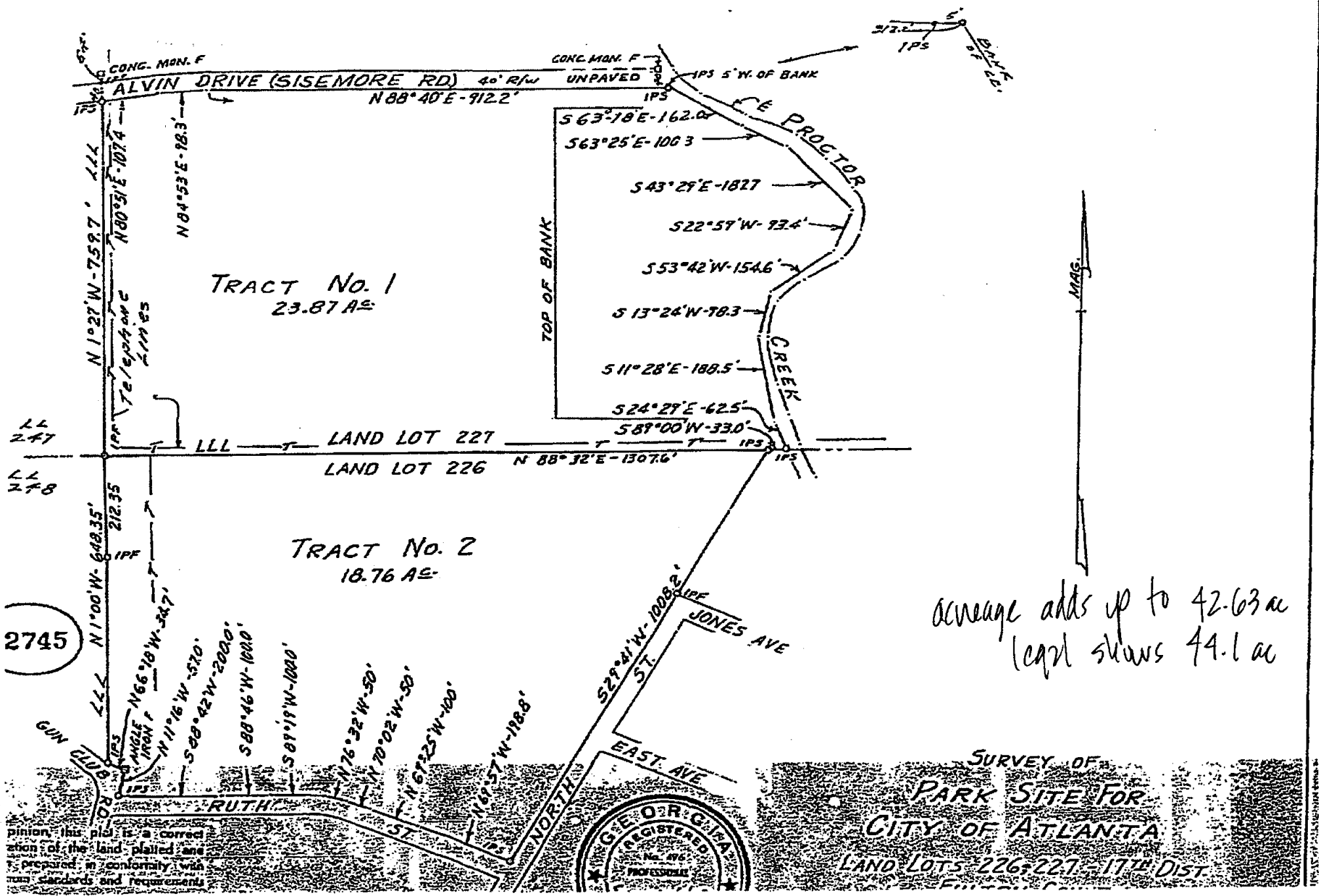
Version 2.3.32



**Legend**  
 Parcels  
 Roads

Parcel ID	17 0226 LL0011	Physical Address	NORTH ST NW	Last 2 Sales			
Class Code	E1	Owner	CITY OF ATLANTA	Date	Price	Reason	Qual
Taxing District	05V		68 MITCHELL ST SW STE 1350	n/a	0	n/a	n/a
Acres	18.8		ATLANTA GA 30303	n/a	0	n/a	n/a
		Assessed Value	\$2,458,900				

Date created: 1/8/2020  
 Last Data Uploaded: 1/8/2020 8:36:55 AM

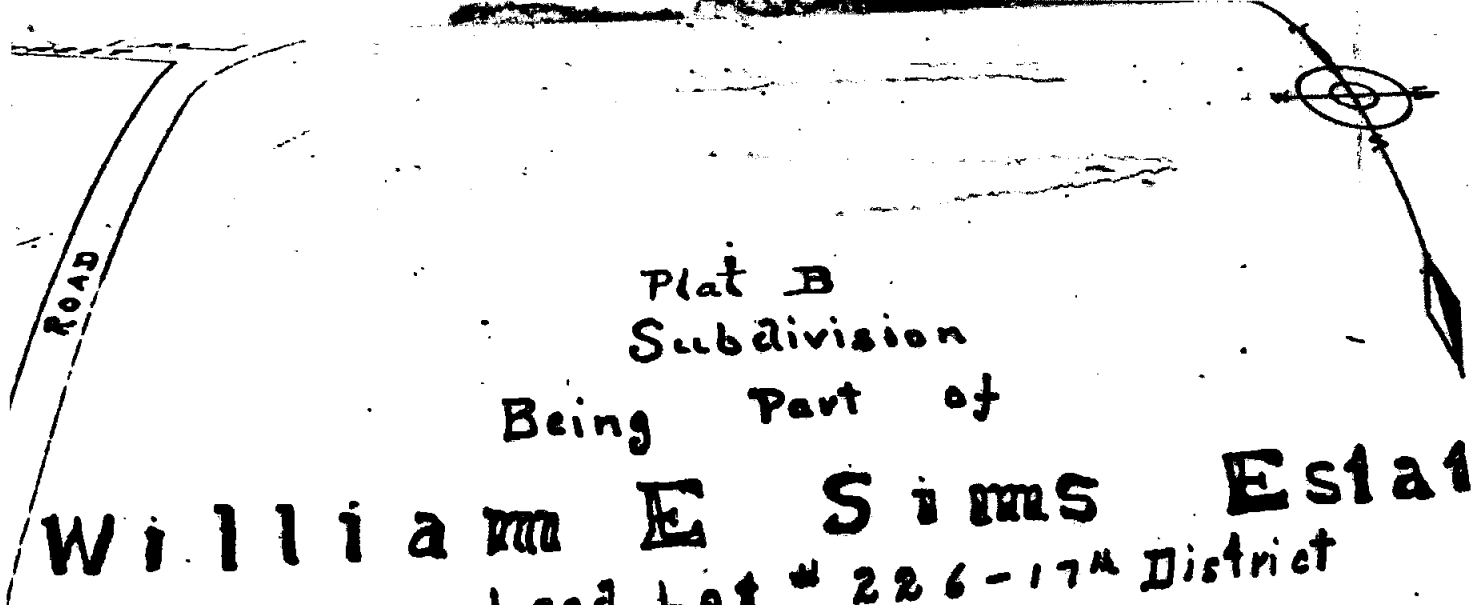


acverage adds up to 42.63 ac  
legal shows 44.1 ac

In my opinion, this plan is a correct representation of the land plotted and was prepared in conformity with the standards and requirements of the Georgia Surveying Board.



**SURVEY OF**  
**PARK SITE FOR**  
**CITY OF ATLANTA**  
**LAND LOTS 226, 227 - 17<sup>th</sup> DIST.**



ROAD

Plat B  
Subdivision

Being Part of

William E Sims Estate

Land Lot # 226-17A District

Fulton County Ga.

scale 100 ft = 1 inch

Feb 1924

EB Respector CIV S

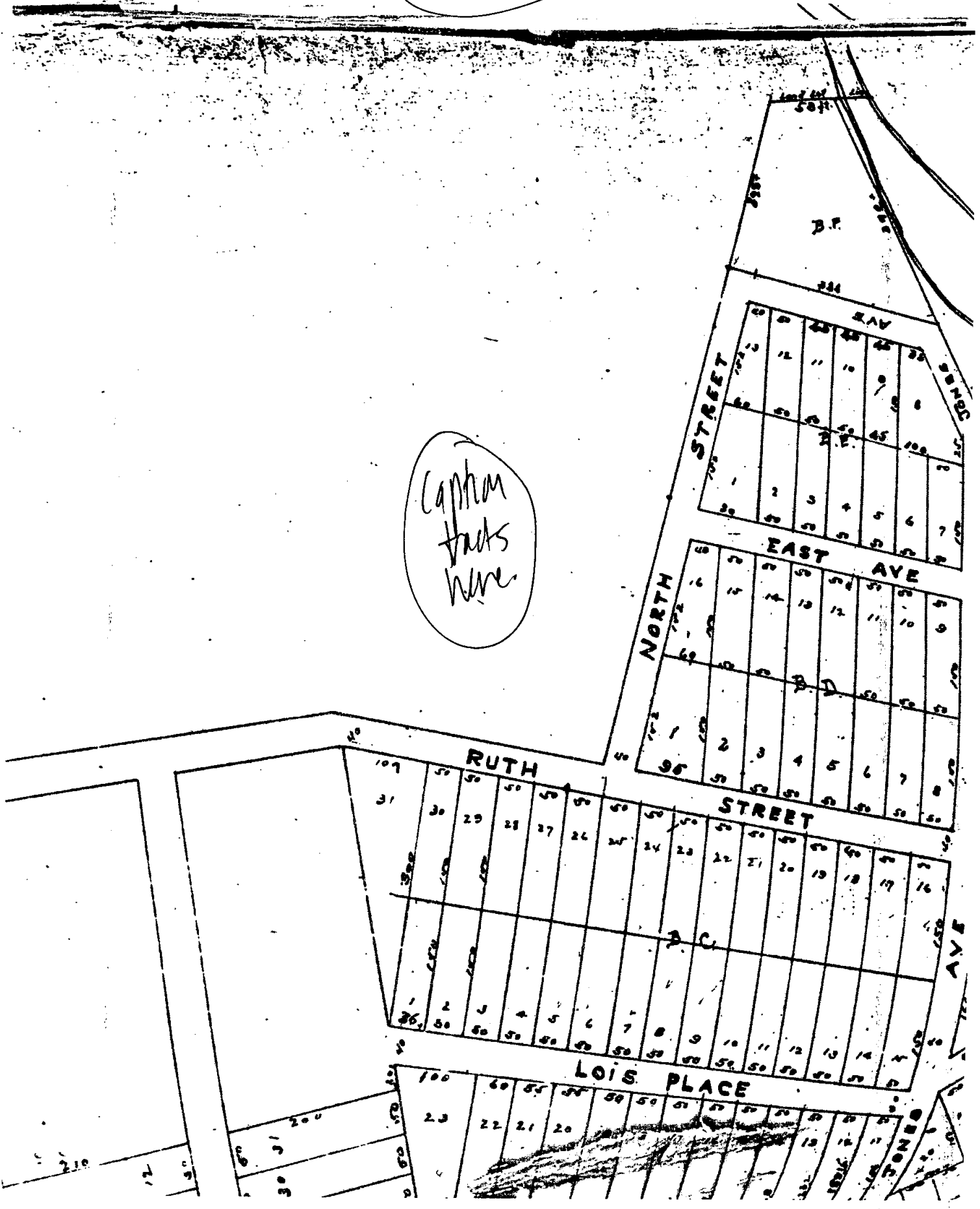
PB 10/116-117

info only

lot line

BB 10/116-119

Capitol  
trucks  
here



2594 / 470  
2594 / 470  
1140205  
GEORGIA,  
FULTON COUNTY.

2594 / 470

THIS INDENTURE, made and entered into this 29<sup>th</sup> day of December, 1950, by and between D. ROBERT AUTREY, a duly constituted, qualified and acting Administrator of the Estate of Jack Lewis Tway, deceased, late of Fulton County, Georgia, of the first part, and MRS. MARY LEWIS TWAY and MRS. LIZA TWAY AUTREY, as all of the heirs-at-law of Jack Lewis Tway, deceased, of the second part.

W I T N E S S E T H I

WHEREAS, the said party of the first part is the duly constituted, qualified and acting Administrator of the Estate of Jack Lewis Tway, deceased, by virtue of an order of the Court of Ordinary of Fulton County, Georgia of November 14, 1949; and

WHEREAS, there are no unpaid debts of the Estate of Jack Lewis Tway, deceased, and no need for an administration upon the lands of the said Jack Lewis Tway, deceased; and

WHEREAS, the parties of the second part are all of the heirs of the said Jack Lewis Tway, deceased, and are both sui juris.

NOW, THEREFORE, in consideration of the premises the party of the first part has bargained, sold and conveyed, and by these presents does bargain, sell and convey unto the parties of the second part,

ALL THAT TRACT OR PARCEL of land lying and being in Land Lots 226 and 227 of the 17th District of Fulton County, Georgia, and more particularly described as follows:

BEGINNING at a point marked by an iron pin at the southwest corner of Land Lot 227 (said beginning point being at the northwest corner of Land Lot 226) and running thence north along the west line of said Land Lot 227 seven hundred seventy six (776) feet, more or less, to a point on the south side of Alvin Drive (previously incorrectly referred to as Sizemore Road); thence east along the south side of Alvin Drive eleven hundred sixty five (1165) feet, more or less, to the west side of Proctor Creek; thence southeasterly and

southerly along the west side of Proctor Creek, and following the meanderings of said Creek, eight hundred sixty (860) feet, more or less, to the land lot line dividing Land Lots 227 and 226; thence continuing southwesterly along the line of the property sold under bond for title to H. A. Etheridge, and along the northwest side of North Street (previously incorrectly referred to as North Avenue) one thousand twelve (1012) feet, more or less, to an iron pin at the northwest corner of North Street and Ruth Street; thence northwesterly and westerly along the northerly side of Ruth Street eight hundred forty two (842) feet to an iron pin on the west line of Land Lot 226; thence north along the west line of said Land Lot 226 seven hundred twenty six and five-tenths (726.5) feet to the southwest corner of Land Lot 227 and the point of beginning; containing 44.1 acres, more or less.

This conveyance is in pursuance of an order of the Court of Ordinary of Fulton County, Georgia, dated the 21<sup>st</sup> day of December, 1950.

TO HAVE AND TO HOLD the aforesaid premises to the parties of the second part and as full and ample manner as the same were possessed and enjoyed by the said Jack Lewis Tway, deceased, in his lifetime.

IN WITNESS WHEREOF, the said party of the first part has hereunto set his hand and affixed his seal this the day and year first above written.

*[Signature]* (SEAL)  
As Administrator of the Estate  
of Jack Lewis Tway, Deceased

Signed, sealed and delivered

In the presence of:

*[Signature: Newton Craig]*

*[Signature: Mary L. Edgfield]*  
Notary Public

Notary Public, Fulton County, Georgia  
My Commission Expires Sept. 28, 1954



GEORGIA, Fulton County, Clerk's Office Superior Court  
Filed for Record... 30... day of... Alb... 1950  
at 8:30 o'clock A.M. Recorded Jan 8 1951  
*[Signature]*



HTK 3278 PAGE 453



TO HAVE AND TO HOLD the said tract or parcel of land, with all and singular the rights, members and appurtenances thereof, to the same being, belonging, or in anywise appertaining, to the only proper use, benefit and behoof of the said Grantee forever in FEE SIMPLE.

AND THE SAID Grantor will warrant and forever defend the right and title to the above described property unto the said Grantee against the claims of all persons whomsoever.

IN WITNESS WHEREOF, the Grantor has signed and sealed this deed, the day and year above written.

Signed, sealed and delivered in presence of:

*[Handwritten signature]*  
*[Handwritten signature]*

*Mrs. Lisa Tway Autrey* (Seal)  
Mrs. Lisa Tway Autrey, individually and as  
Executrix under the will of \_\_\_\_\_ (Seal)  
Mrs. Mary Lewis Tway, deceased \_\_\_\_\_ (Seal)



Notary Public, Fulton County, Georgia  
My Commission expires September 4, 1959

GEORGIA, Fulton County, Clerk's Office Superior Court  
Filed for Record 2 day of Nov 1958  
3:22 P.M. Recorded Nov 29, 1958

*[Handwritten signature]*

4326/50

17-227-LL-2  
& 17-226-LL-1

Tracts Nos. 1 and 2  
Gun Club Road Park Site



GEORGIA STATE OFFICE  
TITLE BUILDING  
ATLANTA 3, GEORGIA

1973899

ATLANTA BRANCH OFFICE

# Lawyers Title Insurance Corporation

## WARRANTY DEED

STATE OF GEORGIA COUNTY OF FULTON

THIS INDENTURE, Made the 2nd day of November, in the year one thousand nine hundred sixty-four, between

Georgia Properties Company

of the County of \_\_\_\_\_, and State of Georgia, as party or parties of the first part, hereinafter called Grantor, and

City of Atlanta, a municipal corporation

as party or parties of the second part, hereinafter called Grantee (the words "Grantor" and "Grantee" to include their respective heirs, successors and assigns where the context requires or permits).

WITNESSETH that: Grantor, for and in consideration of the sum of -----FIFTY FIVE THOUSAND AND NO/100 ----- (\$55,000.00) DOLLARS in hand paid at and before the sealing and delivery of these presents, the receipt whereof is hereby acknowledged, has granted, bargained, sold, aliened, conveyed and confirmed, and by these presents does grant, bargain, sell, alien, convey and confirm unto the said Grantee,

ALL that tract or parcel of land lying and being in Land Lots 226 and 227 of the 17th District of Fulton County, Georgia, and more particularly described as follows:

BEGINNING at a point marked by an iron pin at the Southwest corner of Land Lot 227, (said beginning point being at the Northwest corner of Land Lot 226); and running thence North along the West line of said Land Lot 227, a distance of 776 feet, more or less, to a point on the South side of Alvin Drive (previously incorrectly referred to as Sisemore Road); thence East along the South side of Alvin Drive, 1165 feet, more or less, to the West side of Proctor Creek; thence Southeasterly and Southerly along the West side of Proctor Creek, and following the meanderings of said Creek, 860 feet, more or less, to the Land Lot line dividing Land Lots 227 and 226; thence continuing Southwesterly along the line of the property sold under bond for title to H. A. Etheridge, and along the Northwest side of North Street (previously incorrectly referred to as North Avenue), 1012 feet, more or less, to an iron pin at the Northwest corner of North Street and Ruth Street; thence Northwesterly and Westerly along the Northerly side of Ruth Street, 852 feet to an iron pin on the West line of Land Lot 226; thence North along the West line of said Land Lot 226 a distance of 726.5 feet to the Southwest corner of Land Lot 227 and the point of beginning; containing 44.1 acres, more or less.

17-0227 U 002-8  
17-0226 U 001-1

1913899

TO HAVE AND TO HOLD the said tract or parcel of land, with all and singular the rights, members and appurtenances thereof, to the same being, belonging, or in anywise appertaining, to the only proper use, benefit and behoof of the said Grantee forever in FEE SIMPLE.

AND THE SAID Grantor will warrant and forever defend the right and title to the above described property unto the said Grantee against the claims of all persons whomsoever.

IN WITNESS WHEREOF, the Grantor has signed and sealed this deed, the day and year above written.

Signed, sealed and delivered in presence of:

Notary Public, Georgia State of Laws  
My Commission Expires March 4, 1969

Georgia Properties Company (Seal)

By Paula Margie Gray (Seal)

By Frank B. Moore (Seal)



FILED

Nov 4 8 35 AM '64

RECORDED  
FULTON CO. GA

Nov 9 '64

*[Signature]*  
CLERK SUPERIOR COURT

*[Signature]*  
CLERK SUPERIOR COURT

The within deed is hereby approved subject to the objections listed in the accompanying title policy.

BOOK 4326 PAGE 51

Asst. City Attorney

<b>WARRANTY DEED</b>	FROM	TO
	GEORGIA PROPERTIES COMPANY	CITY OF ATLANTA
	GEORGIA, Fulton County.	
	Clerk's Office, Superior Court	
	Filed for Record 4 day	
	of Nov. 19 1964	
	at 8:36 A.M., and Recorded in Deed	
	Book 4326 Folio 50/51	
	Nov. 9, 1964	
	<i>[Signature]</i> , Clerk.	
<b>Lawyers Title Insurance Corporation</b>		
ATLANTA BRANCH OFFICE		
TITLE BUILDING		
ATLANTA, GEORGIA		
GUN CLUB ROAD PARK SITE		
TRACTS: 1 and 2.		

OFFICE OF CLERK OF BOARD OF ALDERMEN  
ATLANTA, GEORGIA

October 5, 1964

ORDINANCE: BY PARKS COMMITTEE

WHEREAS, The City of Atlanta has selected a site for PARK PURPOSES known as GUN CLUB ROAD PARK SITE located North of Ruth Street, N. W., and Northwest North Street and South of Alvin Drive in Land Lots 226 and 227 of the 17th District Fulton County, Georgia; and

WHEREAS, The LAND AGENT has reached an agreement with GEORGIA PROPERTIES COMPANY whereby it will convey the within described property to the City of Atlanta for and in consideration of the sum of FIFTY FIVE THOUSAND (\$55,000.00) DOLLARS, for use in connection with the development of said PARK, and the LAND AGENT recommends said sum to be fair, reasonable, just and to the best interest of the City of Atlanta.

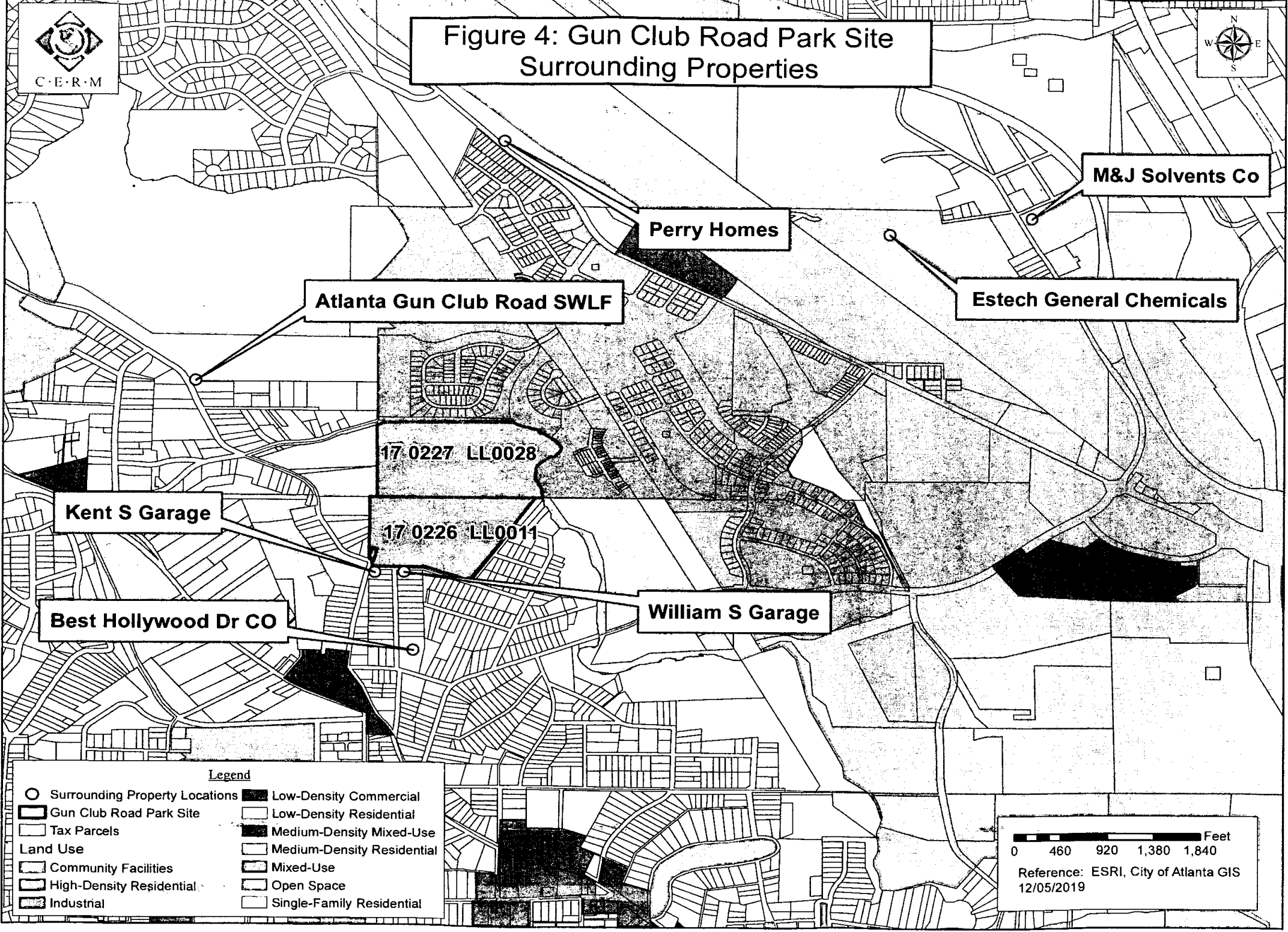
THEREFORE, BE IT ORDAINED BY THE MAYOR AND BOARD OF ALDERMEN OF THE CITY OF ATLANTA, That the following described property be purchased from GEORGIA PROPERTIES COMPANY for and in consideration of the sum of FIFTY FIVE THOUSAND (\$55,000.00) DOLLARS as recommended by the LAND AGENT, and that the CITY ATTORNEY be, and he is hereby authorized and directed to take the necessary steps to close this transaction and to issue title insurance policy in favor of the City of Atlanta in the amount of the purchase price, subject to easements of record for utilities; all costs in connection with this transaction to be paid from ACCOUNT PB-34-62-778, Purchase of Property, 1963 Bond Fund, Department of Parks.

ALL that tract or parcel of land lying and being in Land Lots 226 and 227 of the 17th District of Fulton County, Georgia, and more particularly described as follows:

BEGINNING at a point marked by an iron pin at the southwest corner of Land Lot 227, (said beginning point being at the northwest corner of Land Lot 226); and running thence north along the west line of said Land Lot 227, 776 feet, more or less, to a point on the south side of Alvin Drive (previously incorrectly referred to as Sisemore Road); thence east along the south side of Alvin Drive, 1165 feet, more or less, to the west side of Proctor Creek; thence southeasterly and southerly along the west side of Proctor Creek, and following the meanderings of said Creek, 860 feet, more or less, to the Land Lot line dividing Land Lots 227 and 226; thence continuing southwesterly along the line of the property sold under bond for title to H A Etheridge, and along the northwest side of North street (previously incorrectly referred to as North Avenue), 1012 feet, more or less, to an iron pin at the northwest corner of North Street and Ruth Street; thence northwesterly and westerly along the northerly side of Ruth Street, 852 feet to an iron pin on the west line of Land Lot 226; thence north along the west line of said Land Lot 226, 726.5 feet to the southwest corner of Land Lot 227 and the point of beginning; containing 44.1 acres, more or less.



Figure 4: Gun Club Road Park Site Surrounding Properties



Atlanta Gun Club Road SWLF

Perry Homes

M&J Solvents Co

Estech General Chemicals

Kent S Garage

17-0227-LL0028

17-0226-LL0011

Best Hollywood Dr CO

William S Garage

**Legend**

○ Surrounding Property Locations	■ Low-Density Commercial
■ Gun Club Road Park Site	■ Low-Density Residential
□ Tax Parcels	■ Medium-Density Mixed-Use
<b>Land Use</b>	■ Medium-Density Residential
■ Community Facilities	■ Mixed-Use
■ High-Density Residential	■ Open Space
■ Industrial	■ Single-Family Residential

0 460 920 1,380 1,840 Feet

Reference: ESRI, City of Atlanta GIS  
12/05/2019

STATE OF GEORGIA,

FULTON COUNTY.

No. 1003015

WR  
217/393

Both  
FB  
m/p  
TRACTS

THIS INDENTURE made this 6th day of APRIL in the Year of Our Lord One Thousand

Nine Hundred and Forty-six between

J. A. ALEXANDER

of the first part, and

JACK L. TWAY

of the second part:

WITNESSETH, That the said part...y. of the first part, for and in consideration of the sum of ONE DOLLAR (\$1.00) and other good and valuable consideration and the recitals hereinafter set forth hereinbelow in hand paid, the receipt of which whereof is hereby acknowledged, he has bargained, sold, and do es by these presents bargain, sell, remise, release and forever QUITCLAIM to the said part...y. of the second part, his heirs and assigns, all the right, title,

interest, claim or demand which the said part...y. of the first part, has or may have had in and to all that tract or parcel of land lying and being in land lot 226 of the 17th District of Fulton County, Georgia, and more particularly described as follows: COMMENCING at a stone corner at the northwest corner of said land lot 226 of the 17th District of Fulton County; thence running east along the north line of land lot 226 a distance of thirteen hundred fifteen and five-tenths (1315.5) to an iron pin on the west side of Proctor Creek; thence in a southwesterly direction along the line of the property sold under bond for title to H. A. Etheridge and along the west side of North Avenue a distance of ten hundred twelve (1012) feet to an iron pin found on the north side of Ruth Street; thence in a northwesterly direction along the north side of said Ruth Street a distance of eight hundred forty-two (842) feet to an iron pin found on the east line of land lot 226; thence north along the west line of said land lot 226, seven hundred twenty-six and five-tenths (726.5) feet to the beginning corner, containing in all nineteen and seven one-hundredths (19.07) acres. This property was conveyed by the Atlanta Gun Club by its attorney in fact, J. A. Alexander to Jack L. Tway, by deed under power of sale, recorded in Fulton County Deed Book 1178, page 179, and deed Book 1505, page 120.

all that tract or parcel of land in land lot 227 of the 17th District of Fulton County, Georgia and more fully described as follows:

BEGINNING at the southeast corner of land lot 227 of the said District; thence running north along the western line of said land lot 227 seven hundred seventy-six (776) feet to an iron pin found on the south side of Sisemore Road; thence running in an easterly direction along the south side of Sisemore Road eleven hundred sixty-five (1165) feet to an iron pin placed on the western side of Proctor Creek; thence in a southerly direction along the western bank of Proctor Creek eight hundred sixty (860) feet to an iron pin found on the southern line of said land lot 227; thence west along said southern line of land lot 227 thirteen hundred fifteen and five-tenths (1315.5) feet to an iron pin found at the point of beginning. Said tract containing approximately twenty-five and three-one hundredths (25.03) acres, more or less, being the property conveyed to J. A. Alexander by the American Agricultural Chemical Co. by two deeds, Deed Book 1494, page 597, and Book 1376, page 336 of the Fulton County records. (The second and fourth calls of this parcel in land lot 227 have heretofore been given as 1255 feet and 1346.5 feet respectively, but by actual survey by E. Z. Huff, CE, on 3/2/46, were found to be precisely as recited in this description)

This Quit Claim deed is given for the purpose of divesting any interest whatsoever that the Grantor, J. A. Alexander may have in the above two parcels of land.

With all the rights, members and appurtenances to the said described premises in anywise appertaining or belonging.

To HAVE AND TO HOLD the said described premises unto the said part...y. of the second part, his heirs and assigns, so that neither the said part...y. of the first part, nor his heirs, nor any other person or persons claiming under it shall at any time, by any means or ways, have, claim or demand any right title or interest to the aforesaid described premises or its appurtenances, or any rights thereof.

IN WITNESS WHEREOF, the said part...y. of the first part has hereunto set his hand and affixed his seal the day and year first above written.

SIGNED, SEALED AND DELIVERED IN PRESENCE OF  
ROSE ARNOLD  
Hugh G. Hold Jr. (No H P Seal)  
Notary Public, Georgia, State at Large.

J. A. ALEXANDER (SEAL)  
(SEAL)  
(SEAL)

Filed 8:45 A. M. Apr. 8, 1946.  
Recorded Apr. 17, 1946.

J. W. Simmons C.S.C.

1672/523

STATE OF GEORGIA, Fulton County

No. 728748

JR  
7

THIS INDENTURE made this 27 day of May in the Year of Our Lord One Thousand 1937 between

J. A. ALEXANDER  
of the State of SOUTH CAROLINA and County of Spartanburg of the first part,  
and JACK L. TWAY  
of the State of Georgia and County of Fulton of the second part,

Witnesseth: That the said party of the first part, for and in consideration of the sum of Ten dollars (\$10.00) and other valuable consideration

in hand paid at and before the sealing and delivery of these presents, the receipt of which whereof is hereby acknowledged, he granted, bargained, sold and conveyed, and by these presents do grant, bargain, sell and convey unto the said party of the second part, his heirs and assigns, all that tract or parcel of land, lying and being in land lot 227 of the seventeenth (17th) district of Fulton County, Georgia, and more fully described as follows:

**BEGINNING** at the southwest corner of land lot 227 of the said District; thence running north along the western line of said land lot 227, seven hundred seventy-six (776) feet, more or less, to the South side of Sisemore Road; thence running in an easterly direction along the south side of Sisemore Road one thousand two hundred thirty-five and five-tenths (1235.5) feet, more or less, to the western side of Proctor Creek; thence in a southerly direction along the western bank of Proctor Creek eight hundred sixty (860) feet, more or less, to the southern line of said land lot 227; thence west along said southern line of land lot 227, one thousand three hundred forty-six and five-tenths (1346.5) feet, more or less, to point of beginning; said tract containing approximately twenty-five and three-hundredths (25.03) acres, more or less, and being all that tract of land bounded on the west by the western line of land lot 227, bounded on the north by Sisemore Road and the extension thereof east to Proctor Creek, bounded on the east by Proctor Creek, and bounded on the south by property belonging to Jack L. Tway and occupied by the Capitol Gun Club, and being the property conveyed to J. A. Alexander by the American Agricultural Chemical Company by two deeds recorded in Book 1494, page 596, and Book 1376, Page 336, of the Fulton County records.

Grantor will pay 1937 taxes when due.

It is understood that ten (10) acres of the bottom land adjoining Proctor Creek is under lease to J. V. Barton until January 1, 1938, for a rental of forty Dollars (\$40.00). The said rental money shall belong to grantor herein and this conveyance is made subject to the said rights of said tenant J. V. Barton.

This deed is made subject to the easement of the Southern Bell Telephone & Telegraph Company thirty (30) feet in width extending along the southerly and westerly margin and granted by the American Agricultural Chemical Company to the Southern Bell Telephone and Telegraph Company by deed dated July 30, 1929, for purposes of constructing, maintaining and operating telephone and/or telegraph lines. It is also subject to easement of thirty (30) foot right-of-way contained in deed from the American Agricultural Chemical Company to the Atlanta Gas Light Company dated February 19, 1930, recorded in Book 1374, page 28, of the Fulton County records.

(I.R.S. \$2.00 Cancelled)

To HAVE AND TO HOLD the said bargained premises together, uses or parcel of land, with all and singular the rights, members and appurtenances thereof to the same being, belonging, or in anywise appertaining, to the only proper use, benefit and behoof of him the said party of the second part, his heirs and assigns forever, in Fee Simple.

And the said party of the first part, for himself, his heirs, executors and administrators, will warrant and forever defend the right and title to the above-described property, unto the said party of the second part, his heirs and assigns, against the lawful claims of all persons whomsoever.

In WITNESS WHEREOF, The said party of the first part, he do herewith set his hand and affixed his seal, the day and year above written.

SIGNED, SEALED AND DELIVERED IN PRESENCE OF

Edwin Pease

J. A. Alexander [SEAL]

[SEAL]

Everard D. Richardson, Jr.

Notary Public, Ga. State at Large. [SEAL]

(Notary Seal, Atlanta, Ga.)

Filed 9:28 A.M. June 30, 1937.

Recorded July 2, 1937.

*John D. ...*

TRACT  
①

received  
when

1494/596

STATE OF NEW YORK :  
COUNTY OF NEW YORK :

THIS INDENTURE, made this 9th day of September, in the year of our Lord One Thousand Nine Hundred and Thirty-three, between THE AMERICAN AGRICULTURAL CHEMICAL COMPANY, a corporation under the laws of the State of Delaware, with a principal office in the City of New York, County of New York, and State of New York, party of the first part, and J. A. ALEXANDER, residing at the Cox Carlton Hotel, in the City of Atlanta, Fulton County, State of Georgia, party of the second part:

## WITNESSETH:

THAT the said party of the first part for and in consideration of the sum of TWO HUNDRED AND FIFTY ONE DOLLARS AND FIFTY CENTS (\$251.50) in hand paid at and before the sealing and delivery of these presents, the receipt whereof is hereby acknowledged, has granted, bargained, sold and conveyed, and by these presents does grant, bargain, sell and convey unto the said party of the second part, its successors and assigns,

ALL that tract or parcel of land lying and being in Land Lot No. 227 of the 17th District of Fulton County, Georgia, described as follows:  
Beginning at a point one thousand ninety-four and five-tenths (1094.5) feet east of the southwesterly corner of Land Lot No. 227; thence running (1) easterly along the south line of said Land Lot No. 227 two hundred fifty-two (252) feet to the point where said south line of said Land Lot No. 227 intersects the westerly bank of Proctor Creek, which point is marked by an iron post; thence running (2) in a northerly direction along the westerly bank of said Proctor Creek eight hundred sixty (860) feet, more or less, to a point where the westerly bank of said Proctor Creek is intersected by the southerly boundary line of a roadway, which was conveyed by The American Agricultural Chemical Company (Delaware) to the Commissioners of Roads and Revenues of Fulton County, Georgia, by deed dated October 14, 1931, and recorded in Fulton County Deed Book 1459, Pages 507 and 508; thence running (3) in a westerly direction along the southerly boundary line of said roadway one hundred forty-one (141) feet, more or less, to a point one thousand ninety-four and five-tenths (1094.5) feet east of the west line of said Land Lot No. 227; thence running (4) in a southerly direction parallel with the west line of said Land Lot No. 227 seven hundred seventy-six (776) feet to the point or place of beginning, containing an area of five and three one-hundredths (5.03) acres, more or less.

Being a part of the premises deeded to The American Agricultural Chemical Company (Connecticut) by Mrs. W. G. Donohoo, et alia by deed dated October 25, 1917 and recorded in Clerk's Office, Superior Court, Fulton County, Georgia, on August 10, 1920 in Book 601, Page 543 and subsequently conveyed to the party of the first part by deed dated December 31, 1930 and recorded in said Clerk's Office on January 20, 1931 in Book 1353 on Page 195.

Subject to the rights of the public if any, in and to any roads or streets which may be included within the above described premises.

Subject, also, to an easement over a strip of land thirty (30) feet in width, extending along the southerly and westerly margin of the above described premises granted by The American Agricultural Chemical Company (Connecticut) to the Southern Bell Telephone and Telegraph Company, as more particularly set forth in an agreement dated July 30, 1929; such easement covering the right to construct, maintain, and operate telephone and/or telegraph lines only thereon and/or thereunder.

TO HAVE AND TO HOLD the said bargained premises, together with all and singular the rights, members and appurtenances thereof, to the same being, belonging or in any wise appertaining, to the only proper use, benefit and behoof of the said party of the second part, its successors and assigns, forever IN FEE SIMPLE, subject to the reservations hereinbefore set out.

And the said party of the first part, its successors and assigns, will warrant and forever defend the right and title to the above described property unto the said party of the second part, its successors and assigns, against the claims of said party of the first part and all persons or corporations claiming under or through it.

IN WITNESS WHEREOF, the said party of the first part has, by its duly authorized officers, set its hand and affixed its seal, the day and year first above written.

Signed, sealed and delivered  
in the presence of:

Milton F. Lewis

THE AMERICAN AGRICULTURAL  
CHEMICAL COMPANY

By Anthony B. Arnold  
Vice President.

ATTEST:

K. G. Staff

(I. A. S. \$50 Com.)

F. B. Bourne

1494 / 597  
1494

STATE OF NEW YORK  
COUNTY OF NEW YORK

I, the undersigned authority, in and for said County, in said State, hereby certify that Anthony S. Arnold whose name as Vice President of THE AMERICAN AGRICULTURAL CHEMICAL COMPANY a corporation, is signed to the foregoing instrument, and who is known to me, acknowledged before me on this day that, being informed of the contents of the instrument, he, as such officer, and with full authority executed the same voluntarily for and as the act of said corporation.

Given under my hand and official seal, this 9th day of September, 1933.

Notary Public Kings Co. No. 327, Reg. No. 74404  
Cert. filed N.Y. Co. No. 1016, Reg. No. 4-E-603  
Commission expires March 30, 1934.  
(N.P. SEAL Kings Co. N.Y.)

Rodney T. Kingsbury  
Notary Public.

Filed 10:17 A.M. Sept. 21st. 1933.  
Recorded on Sept. the 27th. 1933.

[Signature] C.S.C.

6713493

GEORGIA  
DEKALB COUNTY.

THIS INSTRUMENT, made this 19th day of September, 1933, by and between Peter F. Bahnsen party of the first part, and Brooks-Fisher Company, a corporation in the County

the said KETTIE SILVERS in her natural life-time.

In witness whereof the first part, S. Eugene Ivey, has hereunto set his hand and affixed his seal the year and day above written.

S. Eugene Ivey  
As Administrator on aforesaid (ORAL)

Witness to signature:

James T. Wright

Signed, sealed and delivered in my presence this 2nd day of June, 1931

W. P. Woodworth

Jno. B. Allen  
Notary Public in & for the State of Georgia  
(N.P. Seal)

Filed at 9:45 A.M., Sept. 10, 1931  
Recorded Sept. 12, 1931

*J. W. ...* C.S.C.

675902 for O.R. Deed See 2111 Page 393

*See p. 393*

STATE OF NEW YORK

NEW YORK COUNTY

THIS INDENTURE made this 3rd day of September, in the year of our Lord One Thousand Nine Hundred and Thirty one, between THE AMERICAN AGRICULTURAL CHEMICAL COMPANY, a corporation under the laws of the State of Delaware, with a principal office in the City of New York, County of New York, and State of New York, party of the first part, and J. A. ALEXANDER, residing at the Cox Dalton Hotel, in the City of Atlanta, Fulton County, State of Georgia, party of the second part;

W I T N E S S E T H: T H A T

The said party of the first part, for and in consideration of the sum of ONE THOUSAND & NO/100 (\$1,000.00) DOLLARS, in hand paid at and before the sealing and delivery of these presents, the receipt whereof is hereby acknowledged, has granted, bargained, sold and conveyed, and by these presents does grant, bargain, sell and convey unto the said party of the second part, its successors and assigns,

All that tract or parcel of land lying and being in Land Lot No. 227 of the 17th District of Fulton County, Georgia, described as follows:

Beginning at the Southwesterly Corner of Land Lot No. 227; thence running (1) easterly along the South line of said Land Lot No. 227, one Thousand Ninety four and five tenths (1094.5) feet; thence running (2) in a northerly direction parallel to the West line of said land lot No. 227, seven hundred ninety six (796') feet; thence running (3) in a westerly direction parallel with the South line of said land lot No. 227, one thousand ninety four and five tenths (1094.5') feet to the West line of said land lot No. 227; thence running (4) in a southerly direction along said West line seven hundred ninety six (796') feet to the point or place of beginning, containing an area of twenty (20) acres more or less.

Being a part of the premises devised to The American Agricultural Chemical Company (Connecticut) by Mrs. E. G. Donahoe, et al by deed dated Oct. 23, 1917, and recorded in Clerk's Office Superior Court, Fulton County, Georgia, on August 16, 1920 in Book 601, Page 583, and subsequently conveyed to the party of the first part by deed dated Dec. 31, 1930 and recorded in the Clerk's Office on Jan. 20, 1931, in Book 1353 on Page 195.

Subject to the rights of the public, if any, in and to any roads or streets which may be included within the above described premises.

Subject, also, to an easement over a strip of land 30' in width extending along the Southerly and Westerly margin of the above described premises granted by The American Agricultural Chemical Company (Connecticut) to the Southern Bell Telephone and Telegraph Company as were particularly set forth in an agreement dated July 30th, 1929; such easement covering the right to construct, maintain and operate telephone and/or telegraph lines only thereon and/or thereunder,

TO HAVE AND TO HOLD the said bargained premises, together with all and singular the rights, members and appurtenances thereof, to the same being, belonging or in any wise appertaining to the only proper use, benefit and behoof of the said party of the second part,

*p10  
chain  
TRACT  
①  
1376  
336*

its successors and assigns, forever IN FEE SIMPLE, subject to the reservations hereinbefore set out.

And the said party of the first part, its successors and assigns, will warrant the second part, its successors and assigns, against the claims of said party of the first part and all persons or corporations claiming under or through it.

IN WITNESS WHEREOF, the said party of the first part has, by its duly authorized officers, set its hand and affixed its seal, the day and year first above written.

THE AMERICAN AGRICULTURAL CHEMICAL COMPANY.

By Anthony B. Arnold "A.A.C."  
Vice President

ATTEST F. B. Bourne  
Ass't. Secretary

(Corp. Seal)

Signed, sealed and delivered in the presence of:

A. D. Cole

George E. Finch  
Notary Public  
Notary Public Nassau Co.  
N.Y. Co. Clk's No. 877, Reg. No. J-F-571  
Term expires March 30, 1933  
(N.P. Seal)

STATE OF NEW YORK: SS:  
NEW YORK COUNTY :

I, the undersigned authority, in and for said County, in said State, hereby certify that Anthony B. Arnold whose name as Vice President of THE AMERICAN AGRICULTURAL CHEMICAL COMPANY, a corporation, is signed to the foregoing instrument, and who is known to me, as known before me on this day that, being informed of the contents of the instrument, he, as such officer, and with full authority, executed the same voluntarily for and as the act of said corporation.

Given under my hand and official seal, this 3rd day of September, 1931.

George E. Finch  
Notary Public.  
Notary Public, Nassau Co.  
N.Y. Co. Clk's No. 877, Reg. No. J-F-571  
Term expires March 30, 1932  
(N.P. Seal)

Filed at 3:24 P.M., Sept. 10, 1931  
Recorded Sept. 12, 1931

*J. E. [Signature]* - C.S.O.

Book 587, Page 275 on November 9, 1931.

TOGETHER with any and all other property of the grantor herein located in Fulton County, Georgia.

TO HAVE AND TO HOLD the said bargained premises, together with all and singular the rights, members and appurtenances thereof, to the same being, belonging or in any wise appertaining to the only proper use, benefit and behoof of the said party of the second part, its successors and assigns, forever in F&S SINGLE.

IN WITNESS WHEREOF, the said party of the first part, has through its duly authorized officers, hereunto set its hand and affixed its corporate seal the day and year first above written.

THE AMERICAN AGRICULTURAL CHEMICAL COMPANY  
(Connecticut)

By H. A. Forster  
Vice President

ATTEST: (COMP SEAL)  
J. A. Merritt  
Secretary

Signed, sealed and delivered in the presence of

A. A. Laird  
L. E. Rourke

Notary Public, Westchester County  
Certificate filed in Westchester County  
N. Y. Co. Clk's No. 1507, Reg. No. 1-3-44  
Term Expires March 30, 1931.

(N.P. SEAL)

Filed 1:30 P. M. Jan. 15, 1931.  
Recorded on January 20th. 1931.

J. W. Donahoe S.S.C.

0457400

WR  
1353/195

THIS INSTRUMENT, made and entered into this 11th day of December in the year of our Lord One Thousand Nine Hundred and Thirty, between THE AMERICAN AGRICULTURAL CHEMICAL COMPANY, a corporation, of the State of Connecticut, party of the first part, and THE AMERICAN AGRICULTURAL CHEMICAL COMPANY, a corporation, of the State of Delaware, party of the second part:

WITNESSETH: That the said party of the first part, for and in consideration of the sum of Ten Dollars (\$10.00) and other valuable considerations, in hand paid at and before the sealing and delivery of these presents, the receipt of which is hereby acknowledged, has granted, bargained, sold and conveyed, and by these presents does grant, bargain, sell and convey unto the said party of the second part, its successors and assigns, all that tract or parcel of land lying

and being in land lot two hundred twenty-seven (227) of the seventeenth (17th) District of originally Henry, now Fulton County, Georgia, more particularly described as follows:

BEING ALL of said land lot two hundred twenty-seven (227) of the seventeenth (17th) district of Fulton County, Georgia, except the following described property: The property in land lot 227 of the 17th district of Fulton County, Georgia, conveyed by James W. Donahoe to Mrs. A. S. Jordan by deed recorded in Book 187, page 135, Fulton County records; also the property in land lot 227 of the 17th district conveyed by deed from James W. Donahoe to L. O. Swain, said deed recorded in book 265, page 425, Fulton County records; also the property in land lot 227 of 17th district conveyed by J. W. Donahoe to D. W. Riddle by deed recorded in book 373, page 27,

(WR)  
Acc 227  
200  
Accep.

Fulton County records; also the property in land lot 227 of the 17th district conveyed by Mrs. J.E. Donahoe to J. J. and Mrs. M. J. Pharr by deed recorded in book 435, page 8, Fulton County records; the land hereby conveyed being two hundred (200) acres, more or less, and more particularly described by plat made by S. S. Ruff, C. E., of date October 22, 1917.

BEING the same premises conveyed to the party of the first part by Mrs. N. C. Donahoe et al, by deed dated October 23, 1917 and recorded in Clerk's Office, Superior Court, Fulton County, Georgia, on August 10, 1920 in Book 601, Page 563, TOGETHER with any and all other property of the grantor herein located in Fulton County, Georgia.

TO HAVE AND TO HOLD the said bargained premises, together with all and singular the rights, members and appurtenances thereof, to the same being, belonging or in any wise appertaining to the only proper use, benefit and behoof of the said party of the second part, its successors and assigns, forever in FEE SIMPLE.

IN WITNESS WHEREOF, the said party of the first part, has through its duly authorized officers, hereunto set its hand and affixed its corporate seal the day and year first above written.

THE AMERICAN AGRICULTURAL CHEMICAL COMPANY  
(Connecticut)

By H. A. Purvis  
Vice President

(CORP SEAL)

ATTEST:

J. A. Starratt  
Secretary

Signed, sealed and delivered in the presence of:-

A. G. Laird

L. B. Bourne

Notary Public, Westchester County.  
Certificate filed in Westchester County  
N. Y. Co. Clk's No. 1507, Reg. No. 1-2-4A  
Term Expires March 30, 1931.

(M.P. SEAL)

Filed 1:30 P. M. Jan. 15, 1931.

Recorded on January 20th. 1931.

J. W. Garrison D.S.S.

L. A. Jones  
Notary Public, Fulton County, Georgia.  
(N.P. SEAL)

Filed 2:21 P.M. Dec. 28th. 1933.  
Recorded on Jan. the 2nd. 1934.

J. W. Chinn O.S.C.

#717407

This Indenture, made this 21st day of September in the year of our Lord one thousand, nine hundred and 33, between Lucie Howard Adkins and Frank Howard Brooks of the States of Florida and Texas, respectively of the first part and Louise Hurst Howard of the State of Georgia and County of Toombs of the second part.

Witnesseth: That the said parties of the first part, for and in consideration of the sum of one dollar and other good and valuable considerations in hand, paid at and before the sealing and delivery of these presents, the receipt whereof is hereby acknowledged, have granted, bargained, sold and conveyed, and by these presents do grant, bargain, sell and convey unto the said party of the second part, her heirs and assigns, all that tract or parcel of land lying and being in

the City of Atlanta and in land lot 44 of the 14th District of Fulton County Georgia, and more particularly described as follows: Beginning at the southeast corner of E. Fair Street and Cherokee Avenue, thence east along Fair Street one hundred feet (100) thence south eighty feet (80) thence west one hundred feet (100), thence north eighty feet (80) to beginning point.

To have and to hold the said bargained premises, together with all and singular the rights, members and appurtenances thereof, to the same belonging or in any wise appertaining, to the only proper use, benefit and behoof of her, the said party of the second part, her heirs and assigns, for and during her natural life, with remainder over in fee simple, to the parties of the first part and their heirs and assigns forever.

And the said parties of the first part, for their heirs, executors and administrators, will warrant and forever defend the right and title of the above described property unto the said party of the second part, her heirs and assigns, against the claims of all persons whomsoever.

In Witness Whereof the said parties of the first part have hereunto set their hands and affixed their seals the day and year first above written.

Signed, sealed and delivered by Lucie Howard Adkins, in the state of Florida - County of Howard in the presence of

H. O. La Bree

Lucie Howard Adkins (L.S.)

"H. R. La Bree"

Notary & Seal

H. O. La Bree  
Notary Public, State of Florida at Large.  
My Commission expires October 17th. 1934.  
(N.P. SEAL)

Signed, sealed and delivered by Frank Howard Brooks, in the state of Texas, county of Dallas in the presence of

R. E. Fort

Frank Howard Brooks (L.S.)

Ran Lee Boynton

Notary & seal

Gollins Shay  
My Commission expires 6-1-1935  
(N.P. SEAL Dallas Co. Texas.)

Filed 9:21 A.M. Dec. 28th. 1933.  
Recorded on Jan. the 2nd. 1934.

J. W. Chinn O.S.C.

GEORGIA  
FULTON COUNTY.

#717438

(1505/120)  
DJP

THIS INDENTURE, made this the 21st day of December, 1933, between J. A. ALEXANDER, AS ATTORNEY IN FACT FOR ATLANTA GUN CLUB, of the first part, and JACK L. TWAY, of the second part.

WITNESSETH: THAT, WHEREAS, Atlanta Gun Club, a Corporation, executed and delivered to J. A. Alexander a deed dated August 21, 1928, recorded in the Clerk's office, Superior Court, Fulton County, Georgia, in Deed Book 1178, page 179, to secure the payment of a promissory note of even date therewith, more particularly described in said Deed; and,

WHEREAS, said deed provided that in the event of default in the payment of said note the said J. A. Alexander, or his assigns, may sell the property described therein at auction at the usual place for conducting sales at the Court House in Fulton County, Georgia, to the highest bidder for cash, first giving four weeks' notice of the time, place and terms of said sale, by

trace  
②  
Chinn

advertisement once a week in a newspaper in which Sheriff's sales are usually published, in the County in which said real estate is located; and,

WHEREAS, default was made in the payment of said note as provided therein, and in the payment of semi-annual interest due August 21, 1933; and,

WHEREAS, J. A. Alexander, as Attorney in Fact for said Atlanta Gun Club, its successors and assigns, did on the 21st day of December, 1933, after due advertisement in Fulton County Daily Report, a daily newspaper published in Fulton County, Georgia, in which Sheriff's sales are usually published, as in said deed provided, expose the property hereinafter described for sale to the highest bidder for cash at public outcry before the Court House door in Fulton County, Georgia at 11:05 o'clock, A. M., when and where Jack L. Tway, being the highest and best bidder therefor, became the purchaser thereof at and for the sum of FORTY-TWO HUNDRED FORTY-THREE DOLLARS and TWENTY CENTS (\$4243.20),

NOW, THEREFORE, in consideration of the premises and of the sum of Forty-Two Hundred Forty-Three Dollars and Twenty Cents (\$4243.20) to him in hand paid by the said Jack L. Tway, at and before the sealing and delivering of these presents, the receipt whereof is hereby acknowledged, the said J. A. Alexander, as Attorney in Fact for Atlanta Gun Club, has granted, bargained and sold, and by these presents does bargain, grant, sell and convey unto said Jack L. Tway, his heirs and assigns:

All that tract or parcel of land lying and being in Land Lot 226 of the 17th District of Fulton County, Georgia, and more fully described as follows:

COMMENCING at a stone corner at the northwest corner of said Land Lot 226 of the 17th District of Fulton County; thence running east along the north line of Land Lot 226 a distance of 1315.5 feet to a stake corner which marks the northeast corner of the Atlanta Gun Club property; thence in a southwesterly direction along the line of the property sold under bond for title to H. A. Etheridge a distance of 1012 feet to a stake on the north side of a forty-foot street; thence in a northwesterly and westerly direction along the north side of said forty-foot street a distance of 542 feet to the west line of Land Lot 226; thence north along the west line of said Land Lot 226, 726.5 feet to the beginning corner, containing in all nineteen and 7/100 acres.

In addition to the above lands, this deed is intended to convey all traps, fixtures and furniture owned by the grantor herein and now installed on said premises.

Together with all and singular the rights, members and appurtenances thereto appertaining also, all the estate, right, title, interest claim or demand of the said Atlanta Gun Club, its successors and assigns, legal, equitable and otherwise, whatsoever.

TO HAVE AND TO HOLD the said premises, and every part thereof, unto the said Jack L. Tway, his heirs and assigns, to his and their only proper use, benefit and behoof, in fee simple, in as full and ample a manner as the said Atlanta Gun Club did hold and enjoy, might have held and enjoyed the same had it not been seized and sold under the power of sale aforesaid.

IN WITNESS WHEREOF, the said J. A. Alexander, as Attorney in Fact for Atlanta Gun Club, has hereunto set his hand and affixed his seal the day and year first above written.

Signed, sealed and delivered  
in the presence of:

Mary C. Tuzla.

J. A. Griffin  
Notary Public, Ga. State at Large.  
(N.P. SEAL)

(I.R.S. \$4.50 Can.)

J. A. Alexander (SEAL)  
As Attorney in Fact for Atlanta  
Gun Club.

Filed 1:58 P.M. Dec. 23th. 1933.  
Recorded on Jan. the 2nd. 1934.

J. W. [Signature] C.S.C.



(178/180)

The said party of the first part represents that this property is free from all liens and encumbrances of every kind, and that it has a fee simple title to the same, and it will forever warrant and defend the same.

The said party of the first part agrees to pay all taxes, assessments and charges, whether state, municipal or county, for street improvements or otherwise, and all water and gas rents; to pay all interest coupons or payments promptly and in full on the day when due, without default and without grace; to pay all insurance premiums; and to keep said property insured in the sum of ----- Dollars in some Company acceptable to the said party of the second part, with less payable to the said party of the second part; and said party of the first part agrees to keep and perform all and every one of the conditions and agreements contained in this deed and said note. Should any of said agreements not be fully kept and performed, then the said party of the second part, or his assigns, or representatives, may declare this debt to be due and payable and at once enforceable.

In the event insurance against fire is not maintained to the extent and in the manner herein set out, or in the event any taxes, assessments and charges as herein contemplated on or against said property are not paid when due, the party of the second part, his heirs, representatives or assigns may pay the same, and the amounts so paid shall be a part of the principal debt hereby secured, and the same shall bear interest at the rate of eight per centum per annum until paid. Nothing herein contained shall be construed to make it obligatory upon said party of the second part to pay any of said items above mentioned; nor to relieve the party of the first part from the effect of default in paying the same.

Should this debt become due in course, or by default, then the said party of the second part, or his assigns, or any agent or attorney may act as the duly and legally constituted attorney in fact of said party of the first part, and as such may execute for sale as public outcry to the highest bidder for cash, the above described real estate, and sell the same, and in the name and stand of the said party of the first part, execute Warranty Deeds conveying said above described real estate to the purchaser.

Said party of the second part, or assigns may purchase at said sales through a stranger, and may execute deeds to himself as such purchaser under the powers herein contained, said sale to be made after advertising the time, place and terms of sale once a week for four weeks in the paper in which sheriff's advertisements are usually published in the county in which said real estate is located. No equity or rights shall remain in the said party of the first part as to said real estate after said sale. The said party of the second part may delegate these powers, and the same are also assignable, passing to the assignee of the debt secured thereby.

In the event this conveyance is expressly made subject to any prior deed or lien, the sale of the equity of the party of the first part in and to said property under the powers herein contained, may be had without first paying off any such expressly designated encumbrance or lien, and said sale may be had subject to any such encumbrance or lien, and any such sale shall foreclose completely all of the equity of the said party of the first part in and to said property.

The said party of the first part hereby waives all rights to homestead and exemption allowed it by the laws of the State of Georgia, or any other State of the United States.

This deed shall secure any renewal of said indebtedness. Upon full payment of said indebtedness in accordance with the terms of this deed, said note and coupons, said party of the second part will reconvey the said property hereinbefore described.

This contract shall be construed according to the laws of the State of Georgia.

Witness the hand and seal of the said party of the first part, the day and year first above written.

Signed, sealed and delivered in presence of

PHILIP H. ALSTON

ALICE H. McDONALD

Notary Public, Fulton County, Ga.

Filed in office 3:25 P. M. August 22nd, 1928

Recorded

August 24th, 1928 J. C. Miller C.S.C.

STATE OF GEORGIA:

COUNTY OF FULTON:

NO. 578348

THIS INDENTURE made this 21st day of August, 1928 between G. D. ADAIR, party of the first part, and MRS. NORMA BELLE WEST POWLEDGE, party of the second part.

WITNESSETH: That the said party of the first part, for and in consideration of the sum of FOUR THOUSAND TWO HUNDRED FIFTY (\$4,250.00) DOLLARS, cash in hand paid, at and before the sealing and delivery of these presents, the receipt of which is hereby acknowledged, has granted, bargained, sold, aliened, conveyed and confirmed, and by these presents does grant, bargain, sell, alien, convey and confirm unto the said party of the second part, her heirs and assigns, all that tract or parcel of land being in Land Lot

#150 of the Fourteenth District of Fulton County, Georgia, being lot 13 of the plat of Mrs. Julia Donnelly's property, as per plat recorded in Plat Book 9 page 72 Fulton County

1158/485

Tract 2

STATE OF GEORGIA, Fulton County



No. 48520

THIS INDENTURE, made this 20th day of August in the Year of Our Lord One Thousand Nine Hundred and Twenty-eight between Mrs. Emma L. Walker; Geo. H. Sims; R.A. Sims and Ralph S. Sims,

of the State of Georgia and County of Fulton Atlanta Gun Club, a corporation,

of the State of Georgia and County of Fulton

Witnessers: That the said parties of the first part, for and in consideration of the sum of Ten Dollars and other valuable consideration... all that tract or parcel of land, lying and being in Land Lot 228 of the 17th district of Fulton County, Georgia, and more fully described as follows:

Commencing at a stone corner at the northwest corner of said land lot 228 of the 17th district of Fulton County; thence running east along the north line of land lot 228 a distance of thirteen hundred and fifteen and five tenths (1315.5) feet to a stake corner which marks the northeast corner of the Atlanta Gun Club property; thence in a southwesterly direction along the line of the property sold under bond for title to N.A. Etheridge a distance of one thousand and twelve (1012) feet to a stake on the north side of a forty foot street; thence in a northwesterly and westerly direction along the north side of said forty foot street a distance of eight hundred and forty-two (842) feet to the west line of land lot 228; thence north along the west line of said land lot 228, seven hundred and twenty-six and five tenths (726.5) feet to the beginning corner. Containing in all nineteen and 7/100 acres.

To HAVE AND TO HOLD the said tract or parcel of land, with all and singular the rights, members and appurtenances thereof to the same being, belonging, or in anywise appertaining to the only proper use, benefit and behoof of its successors

And the said parties of the first part, for themselves, their heirs, executors and administrators, will warrant and forever defend the right and title to the above-described property, unto the said part of the second part, heirs and assigns, against the claims of all persons whomsoever.

In WITNESS WHEREOF, The said part of the first part, he hereunto set their hand and seal, the day and year above written.

Given, Sealed and Delivered in Presence of Gladys Hawthorn, N.A. Etheridge, Henry Public, Fulton County, Ga.

Mrs. Emma L. Walker [Seal], Geo. H. Sims [Seal], R.A. Sims [Seal], Ralph S. Sims [Seal]

Filed 4:46 P.M. Aug. 22, 1928. Recorded Aug. 27, 1928.

T. C. Miller, C. S. C.

Essentials





1229 / 583

NO. 60512  
POWER OF ATTORNEY

STATE OF NEW YORK  
COUNTY OF NEW YORK

KNOW ALL MEN BY THESE PRESENTS that I, EDITH K. GARAN, residing at 645 West End Avenue, in the City, County and State of New York do hereby nominate, constitute and appoint M. E. KILPATRICK of the City of Atlanta, State of Georgia my true and lawful attorney in fact for me and in my name, place and stead to (a) execute a transfer or assignment of that certain debt deed of Louise Harbin to me to Randall Brothers, Inc., a corporation of Atlanta, Georgia; (b) to endorse my name to the principal and interest notes made by Louise Harbin to my order, without recourse against me; (c) to execute and deliver to Randall Brothers, Inc., such other transfer, assignment or release as may be necessary to effectuate the sale of the debt deed and notes which evidence the loan given by Louise Harbin to me; (d) generally to do and perform all things necessary to carry out the sale and transfer to Randall Brothers, Inc., second mortgagee of Louise Harbin, of the debt deed and accompanying principal and interest notes and all other necessary papers, upon payment of the amounts due me thereunder.

This power, not being coupled with an interest, is revocable by my death.

EDITH K. GARAN (L.S.)

Executed in the presence of the undersigned this 18th day of June 1929.  
S. E. Webber  
Estelle Flay (N. P. Seal)

ESTELLE FLAY  
Notary Public, Kings Co.  
Kings Co. Clk No. 474 Reg. No. 1174  
Cert Filed in New York County  
N. Y. Co. Clk's No. 371 Reg No 19262  
Commission expires March 31, 1931.

Filed 11:45 A. M. June 22, 1929  
Recorded June 25, 1929

T. C. Miller 080

NO. 605370  
WARRANTY DEED

STATE OF NEW YORK  
NEW YORK COUNTY

THIS INDENTURE, made this 7th day of June, in the year of our Lord One Thousand Nine Hundred and Twenty Nine, between THE AMERICAN AGRICULTURAL CHEMICAL COMPANY, a corporation under the laws of the State of Connecticut, with a principal office in the City of New York, County of New York, and State of New York, party of the first part, and GEORGIA POWER COMPANY, a corporation under the laws of the State of Georgia, with principal office in Atlanta, Fulton County, State of Georgia, party of the second part:

WITNESSETH: THAT

The said party of the first part, for and in consideration of the sum of SEVEN THOUSAND NINE HUNDRED THIRTY & NO/100 (\$7,930) DOLLARS, in hand paid at and before the sealing and delivery of these presents, the receipt whereof is hereby acknowledged, has granted, bargained, sold and conveyed, and by these presents does grant, bargain, sell and convey unto the said party of the second part, its successors and assigns,

ALL that tract or parcel of land lying and being in Land Lot No. 227 of the 17th District of Fulton County, Georgia, described as follows:

Beginning on the South line of Land Lot No. 227 at a point four hundred ninety six and six-tenths (496.6) feet West of the Southeast corner of said Land Lot; thence in a Northwesterly direction thirty four hundred sixty (3460) feet to the North line of said Land Lot at a point twenty one hundred and one and eight tenths (2101.8) feet West of the Northeast corner of said Land Lot; thence West, along the North line of said Land Lot, two hundred thirty (230) feet to a point which is five hundred thirty nine (539) feet East of the Northwest corner of said Land Lot; thence Southeast, parallel with and two hundred (200) feet West of the first named line, thirty four hundred sixty (3460) feet to the South line of said Land Lot; thence East, along the South line of said Land Lot, two hundred twenty three and four tenths (223.4) feet to point of beginning; containing fifteen and eighty six hundredths (15.86) acres, more or less.

Party of the first part reserves for itself, its successors and assigns, the right of ingress and egress across the above described property, and also reserves the right to cross the above described premises for the purpose of constructing, maintaining and operating spur tracks, water, gas and other public utilities, for the benefit of the adjoining lands. Such rights not to interfere with the construction, operation and maintenance of electric transmission and distributing lines and telephone lines that may be located on said property by party of the second part, its successors and assigns.





one (1) acre and being the lands conveyed by deed from Mrs. J. W. Donahoo to J. J. Pharr and Mrs. M. J. Pharr, dated June 18, 1885, and recorded in Deed Book 435, page 8; another being the lands conveyed by deed from J. W. Donahoo to D. W. Middle, dated February 27, 1914, and recorded in Deed Book 373, page 27; another being a tract of about six (6) acres, partly located in said land Lot and partly in Land Lot two hundred twenty-four (224), being the same property conveyed by James W. Donahoo to L. O. Swain by Deed dated June 22, 1909, and recorded in Deed Book 265, page 428; another containing one (1) acre, more or less, being the same land conveyed by James W. Donahoo to Mrs. A. B. Jordan, dated April 21, 1906, and recorded in Deed Book 167, page 135; all of said deeds being recorded in the office of the Clerk of the Superior Court of Fulton County, Georgia.

It is understood that said right of way shall not be more than thirty (30) feet wide.

It is understood that the seller shall have the right at all times to construct and maintain a road or roads, railroad tracks or sidings upon or across said thirty (30) feet right of way.

The purchaser hereby assumes all risk of loss, damage or injury to persons or property occasioned by, arising out of, or connected with the location, relocation, construction, operation, maintenance, renewal, repair, use, removal or existence of said line and its appurtenances on said premises, whether occasioned, in whole or in part, by the negligence of the seller, its officers, agents, servants or employees, or otherwise, and the purchaser hereby expressly agrees to indemnify and save harmless said seller, its successors and assigns and its officers, agents, servants and employees from and against all such loss, damage or injury and from all claims or causes of action of whatsoever nature in connection with, arising out of, or resulting or growing directly or indirectly from, or that may be suffered, occasioned or incurred by reason of such loss, damage, or injury and from all cost and expense connected therewith; it being intended that all the risk of loss, damage or injury of every name, nature and description arising out of or in any way connected with the location, relocation on construction, operation, maintenance, renewal, repair, use removal or existence of said line and the structures and appurtenances connected therewith, adjacent to, upon, or across the said premises shall be borne by the purchaser.

To have and to hold the same, together with all the rights and privileges necessary or convenient for the full enjoyment or use thereof, including all rights of ingress and egress as above set forth, and the right to cut and keep clear all trees that may injure or endanger said lines unto the said purchaser, its successors and assigns, forever; provided, that if the purchaser, its successors or assigns, should permanently abandon the use of said right of way for all of the purpose herein stated, then the easements herein granted and all rights incident thereto shall terminate. Provided, further, that the seller especially reserves the use and enjoyment of the premises herein described, subject only to the exercise of the rights and privileges hereby granted to the purchaser.

It is understood and agreed that purchaser shall lay said pipe line below plow depth wherever it crosses any land that may be cleared and in cultivation, and shall also lay said pipe line below plow depth across any land that may in the future be cleared and put in cultivation.

The location of said right of way on the above described land shall be determined by the purchaser, but said pipe line shall not be laid nearer than fifty (50) feet to any barn, residence or tenant house on said lands without written consent of the seller.

The purchaser shall pay all damage to fences, crops and timber which may be suffered by reason of installation, maintenance, operation or alteration of said pipe line and appurtenances thereto. If not mutually agreed upon, said damages are to be ascertained and determined by three disinterested persons, one thereof to be appointed by the owner of the premises, one by the grantee, and the third by the two so appointed as aforesaid, and the award of two of such three persons shall be final and conclusive.

The purchaser agrees that at any time the seller, its successors or assigns, or other persons occupying the premises above described shall desire to use gas on the said premises of the seller, the purchaser will furnish such service under the general regulations and rights which at the time file in the manner provided by law.

IN TESTIMONY WHEREOF, we have hereunto signed our names at New York City, in the County of New York, and State of New York, on this 19th day of February 1930.

AMERICAN AGRICULTURAL CHEMICAL COMPANY (Corp. Seal)

BY E. A. POZZA  
Vice-President

J. A. Stetrett

The said party of the first part further covenants and agrees that the debt secured hereby shall not be paid when it becomes due by maturity in the reason of a default as hereinabove provided, the said party of the second part may enter upon said premises and collect the rents and profits thereof, and may property at auction at the usual place for conducting sales at the county of Georgia, to the highest bidder for cash, first giving notice of the court house sale by advertisement once a week for four weeks, without regard to time being newspaper published in said county, all other notices being hereby waived by the first part (and said party of the second part or any person on behalf of said first part) and purchase at such sale, and thereupon execute and deliver to said purchaser at such sale a sufficient conveyance of said property in fee simple, which shall contain recitals as to the happening of the default upon which the execution of sale herein depends; and said party of the first part hereby constitutes and assigns said party of the second part and assigns the agent and attorney in fact of said first part to make such conveyance, thereby divesting out of said party of the first part, title or equity that he may have in and to said property and vesting the right, title or equity at such sale, and all of the acts and doings of said purchaser or purchasers at such sale, and all of the acts and doings of said attorney are hereby ratified and confirmed.

The proceeds of such sale shall be applied first to the payment of said debts in full, according to the tenor and effect thereof, and to the payment of all expenses connected with said proceedings, including ten per cent. of the principal and interest on said debts and the remainder, if any, shall be paid to said party of the first part, his representative or assigns. The power and agency hereby granted are coupled with an interest and are irrevocable by death or otherwise, and are granted as cumulative to the execution of said indebtedness as provided by law.

And said party of the first part further covenants and agrees that in the event of a sale as hereinabove provided, the party of the first part, or any person in power under him, shall then become and be tenants holding over and shall forthwith deliver to the purchaser at such sale, or be summarily dispossessed, in accordance with the provisions of law applicable to tenants holding over.

This deed is made under the existing provisions of the laws of Georgia relating to the making of deeds to secure debts. Upon the payment in full of all obligations secured by this deed said party of the second part shall reconvey said property to said party of the first part or his assigns by quitclaim deed or by cancellation of this instrument as provided by law.

IN WITNESS WHEREOF, the said party of the first part has hereunto set his hand and affixed his seal, the day and year first above written.

Signed, sealed and delivered in the presence of: J. F. Skinner (SEAL)

Evelyn K. Trammell  
S. A. Frazier  
 Notary Public, Fulton County, Ga.

Filed at 12:44 P. M. Sept. 10, 1931.  
 Recorded Sept. 12, 1931.

J. H. Simmons S.S.  
 1375/264

W & F

repetition of case must only.

This Indenture, made and entered into this 5th day of September, 1931, between The American Agriculture Chemical Company, a corporation of the State of Connecticut, party of the first part, and The American Agricultural Chemical Company, a corporation of the State of Delaware, party of the second part,

WHEREAS, by deed dated the 31st day of December, 1930, and recorded in the Office of the Clerk of the Superior Court of Fulton County, Georgia, in Book 1123, at page 195, the party of the first part conveyed to the party of the second part certain lands located in Fulton County, Georgia; and

WHEREAS, the description of said lands as contained in said deed is erroneous for the reason that prior to the making of said deed the party of the first part had conveyed portions of said lands to other parties, and the parties hereto desire to correct said deed and conveyance.

**NOW THIS INDENTURE WITNESSETH:**

That the party of the first part, in consideration of the premises and of certain valuable considerations heretofore paid, has granted, bargained, sold and conveyed and by these presents does grant, bargain, sell and convey unto the said party of the second part its successors and assigns, all that certain tract or parcel of land lying and being in land lot two hundred twenty-seven (227) of the seventeenth (17th) District of originally Esar7, now Fulton County, Georgia, more particularly described as follows:

Being all of said land lot two hundred twenty-seven (227) of the seventeenth (17th) District of Fulton County, Georgia, except the following described property: The property in land lot 227 of the 17th District of Fulton County, Georgia, conveyed by James V. Donahoe to Mrs. A. B. Jordan by deed recorded in Book 187, page 135, Fulton County records; also the property in land lot 227 of the 17th district conveyed by deed from James V. Donahoe to L. O. Swain, said deed recorded in book 265, page 426, Fulton County records; also the property in land lot 227 of 17th District conveyed by J. V. Donahoe to D. W. Middle by deed recorded in Book 377, page 27, Fulton County Records; also the property in land lot 227 of the 17th District conveyed by Mrs. Donahoe to J. J. and Mrs. M. J. Pharr by deed recorded in book 435, page 8, Fulton County



which strip for a distance of fourteen hundred seventy-five and eight-tenths (1475.8) feet from said land lot line is taken from the property of J. G. and G. F. Hardy and the balance of said strip is taken from the land of James J. Green's Estate. - And as an inducement for the Commissioners of Roads and Revenues in and for said County to do said work, it is agreed by the undersigned that none of the same will make any claim for damages on account hereof, whether said work is done wholly or in part, whether any grading or widening or paving or sloping of banks of the above and foregoing is done; and the undersigned do hereby release and release said County and said Commissioners, its officers and agents, from any and all liability for damages occasioned either directly or indirectly by said work.

The undersigned do hereby agree and dedicate to said County, and its duly constituted authorities, all interest, right and title which they may have in and to any portion of the above and foregoing land or right of way, and to any adjacent land which may be necessary to construct and perfect the said roadway, and do hereby waive any and all claims of every character on account thereof;

IN WITNESS WHEREOF we have hereunto set our hands and seals this the 9th day of September 1931.

Signed, sealed and delivered by:

J. G. Hardy, G. F. Hardy, Dora Cordelia Green, Dora Cordelia Green as executrix of James J. Green, deceased, Howard Earl Green, Howard Earl Green as executor of James J. Green, deceased Ora Cordelia Green Fincher, Lorena May Green Crowder and William Ellie Green in Fulton County, Ga. in the presence of:

J. G. Hardy (SEAL)  
G. F. Hardy (SEAL)  
Dora Cordelia Green (SEAL)  
Dora Cordelia Green (SEAL)  
 Executrix of the Will of James J. Green, deceased.  
Howard Earl Green (SEAL)  
Howard Earl Green (SEAL)  
 Executor of the Will of James J. Green, deceased.

G. A. Fretwell

Horace L. Fincher (N. P. Seal)  
 Notary Public, Fulton County, Ga.

Ora Cordelia Green Fincher (SEAL)  
Lorena May Green Crowder (SEAL)  
William Ellie Green (SEAL)

Signed, sealed and delivered by Bula Pauline Green Kennedy in City of Fredericksburg Spotsylvania County, Va. in presence of:

Carroll P. Kennedy  
G. O. Gouldman (N. P. Seal)  
 Notary Public City of Fredericksburg Va.  
 My Commission Expires July 18, 1933.

Bula Pauline Green Kennedy (Seal)

Strip of land 50 x 1901.6 feet west side of High Point Road 1500.2 feet south of N.E. Cor. of Land Lot 68 for Greenland Road- Date Sept. 9, 1931.

Filed with F. M. July 27, 1933.

Recorded August 1, 1933.

J. W. Dinning O.S.O.

711444

R/W Deed  
 (1459/507)

STATE OF NEW YORK  
 NEW YORK COUNTY.

THIS INDENTURE, made this 14th day of October, in the year of our Lord One Thousand Nine Hundred and Thirty-one, between THE AMERICAN AGRICULTURAL CHEMICAL COMPANY, a corporation under the laws of the State of Delaware, with a principal office in the City of New York, County of New York, and State of New York, party of the first part, and the Commissioners of Roads and Revenues in and for the County of Fulton, State of Georgia, party of the second part;

WITNESSETH: THAT

The said party of the first part, for and in consideration of certain good and valuable considerations and the sum of ONE DOLLAR (\$1.00), in hand paid at and before the sealing and delivery of these presents, the receipt whereof is hereby acknowledged, has granted, bargained, sold and conveyed, and by these presents does grant, bargain, sell and convey unto the said party of the second part, its successors and assigns, the following described tract or parcel of land lying and being in Land Lot No. 227 of the 17th District of Fulton County, Georgia.

A strip of land twenty (20) feet in width, the southerly line of which begins at a point in the West Line of said Land Lot No. 227, seven hundred ninety-nine (796) feet northerly of the southwest corner of said Land Lot No. 227 measured along said west line, and running thence in an easterly direction parallel to the South line of said Land Lot No. 227 a distance of one

thousand ninety-four and five tenths (1094.5) feet to a point. ALSO a strip of land forty (40) feet in width, the center line of which begins at said last mentioned point and running thence in an easterly direction parallel to the South line of said Land Lot No. 227 to a point in the West line of Donehoe Road.

EXCEPTING from the said premises so much of a strip of land two hundred feet in width, previously conveyed by The American Agricultural Chemical Company (CONNECTICUT) to Georgia Power Company by deed dated June 7, 1929 and recorded in Fulton County Records in Book 1229, page 563, as is included within the boundaries of the premises above described.

SUBJECT to a right of way or easement over a strip of land thirty (30') feet in width along the westerly margin of the above described premises granted by The American Agricultural Chemical Company (Connecticut) to the Southern Bell Telephone and Telegraph Company as more particularly set forth in an agreement dated July 30th, 1929, such easement covering the right to construct, maintain and operate telephone and/or telegraph lines.

SUBJECT, also, to a right of way or easement not more than thirty (30') feet in width across the above described premises granted by The American Agricultural Chemical Company to the Atlanta Gas Light Company as more particularly set forth in an agreement dated February 1930, such easement covering the right to lay, construct, maintain, repair, replace, operate or remove at will certain pipe line or lines and appurtenances thereto.

TO HAVE AND TO HOLD the said bargained premises, together with all and singular the rights, members and appurtenances thereof, to the same being, belonging or in any wise appertaining, to the only proper use, benefit and behoof of the said part of the second part, its successors and assigns, for public road and highway purposes for said County of Fulton, subject to the reservations hereinbefore set out,

PROVIDED ALWAYS, and these presents are upon the express condition that the said party of the second part shall use said tract of land for public road and highway purposes only.

IN WITNESS WHEREOF, the said party of the first part has, by its duly authorized officers, set its hand and affixed its seal, the day and year first above written.

THE AMERICAN AGRICULTURAL CHEMICAL COMPANY.

Anthony B. Arnold

Vice-President. (CORPORATE SEAL)

ATTEST:

T. B. Bourne

Ass't. Secretary.

Signed, sealed and delivered in the presence of:

A. D. Cole  
George E. Finch (N. P. Seal)

Notary Public,  
Notary Public, Nassau Co.  
N. Y. Co. Clk's No. 877 Reg. No. 8 F571  
Term expires March 30, 1933.

STATE OF NEW YORK :  
NEW YORK COUNTY : SS

I, the undersigned authority, in and for said County, in said State, hereby certify that Anthony B. Arnold whose name as Vice-President of THE AMERICAN AGRICULTURAL CHEMICAL COMPANY, a corporation, is signed to the foregoing instrument, and who is known to me, acknowledged before me on this day that, being informed of the contents of the instrument, he, as such officer, and with full authority, executed the same voluntarily for and as the act of said corporation.

Given under my hand and official seal, this 14th day of October, 1931.

George E. Finch (N. P. Seal)

Notary Public,  
Notary Public, Nassau Co. N. Y. Clk's No. 877

